ILLINOIS STATE LIBRARY

I324.26
Call No. I29o
1930/1938
c.1

Accession No. 0900192

Digitized by the Internet Archive
in 2010 with funding from
CARLI: Consortium of Academic and Research Libraries in Illinois

http://www.archive.org/details/officialvoteofst193038illi

MAY 8 '31

OFFICIAL VOTE

OF THE

STATE OF ILLINOIS

CAST AT THE

GENERAL ELECTION, NOV. 4, 1930
JUDICIAL ELECTIONS, 1929-30

PRIMARY ELECTION
GENERAL PRIMARY, APRIL 8, 1930

Compiled by

WILLIAM J. STRATTON

Secretary of State

ILLINOIS STATE LIBRARY
3 1129 00782 497 2

[Printed by authority of the State of Illinois]

DOCUMENTS UNIT
ILLINOIS STATE LIBRARY

900192

JOURNAL PRINTING COMPANY,
SPRINGFIELD, ILLINOIS.
1930

47882—6M

290a
930
1

INDEX TO OFFICIAL VOTE.

Banking Law Amendments....6, 26
Congressmen, *see* "Representatives in Congress."
Constitutional Amendment....6, 22
Judges of the Circuit Court—Special Elections....55, 56
Judges of the Superior Court of Cook County.... 55
To fill vacancies—Special Election.... 57
Judge of the Supreme Court.... 56
Jury Act Amendments....6, 28
Jury Commissioners Amendment....6, 30
Questions of Public Policy—
Modification of Volstead Act....6, 34
Repeal of Eighteenth Amendment....6, 32
Repeal of Illinois Prohibition Act....6, 36
Representatives in Congress—State at Large—General Election....5, 14
Primary Election....59, 72
Representatives in Congress by Districts—General Election.... 38
Primary Election.... 78
Representatives in General Assembly—General Election.... 46
Primary Election.... 87
State Central Committeemen.... 60
State Senators—General Election.... 43
Primary Election.... 84
State Treasurer—General Election....5, 10
Primary Election....59, 68
Superintendent of Public Instruction—General Election....5, 12
Primary Election....59, 70
System of Conservation and Forest Preserves and Recreation Grounds..6, 24
Tax Relief Amendment....6, 22
Trustees of the University of Illinois....5, 17
To fill vacancy....6, 20
United States Senator—General Election....5, 7
Primary Election....59, 65
Women Jurors....6, 28, 30

ILLINOIS GENERAL ELECTION—NOVEMBER 4, 1930.

SUMMARY OF GENERAL VOTE.

Office, party and candidate.		Plurality.	Total in State.	Outside Cook County.	Cook County.	Counties carried.
UNITED STATES SENATOR.						
Republican	Ruth Hanna McCormick		687,469	400,179	287,290	13
Democratic	Jas. Hamilton Lewis	744,747	1,432,216	674,593	757,623	89
Socialist	George Koop		11,192	5,315	5,877	
Liberty	Jas. J. McGrath		723	412	311	
Anti-League World Court Anti-Foreign Entanglements	C. Emmet Smith		763	553	210	
Peace and Prosperity	Louis Warner		1,078	874	204	
Independent	Lottie Holman O'Neill		99,485	75,662	23,823	
American National	Ernest Stout		1,060	665	395	
Communist	Freeman Thompson		3,118	1,592	1,526	
STATE TREASURER.						
Republican	Clarence F. Buck		965,017	545,241	419,776	62
Democratic	Edward J. Barrett	74,921	1,039,938	464,470	575,468	40
Socialist	John T. Whitlock		10,726	4,735	5,991	
Liberty	Salvatore Corrao		708	347	361	
American National	Carolyn S. Harrison		835	366	469	
SUPERINTENDENT OF PUBLIC INSTRUCTION.						
Republican	Francis G. Blair	83,686	1,037,150	575,162	461,988	67
Democratic	Eva B. Batterton		953,464	438,985	514,479	35
Socialist	Meyer Halushka		10,291	4,441	5,850	
Liberty	M. C. Travis		856	477	379	
American National	Ethel B. Stout		853	353	500	
CONGRESSMAN-AT-LARGE.						
Republican	Richard Yates	15,661	991,083	559,114	431,969	
	Frank L. Smith		890,327	509,027	381,300	
Democratic	William H. Dieterich	87,184	1,062,606	452,329	610,277	
	Walter Nesbit		975,422	441,929	533,493	
Socialist	Emil Z. Levitin		9,526	4,100	5,426	
	Morris A. Gold		9,207	3,909	5,298	
Liberty	I. J. Brown		884	455	429	
	Chas. A. Reinhart		824	433	391	
American National	William S. Feinberg		1,337	436	901	
	John W. McLain		1,228	462	766	
Scattering			1	1		
TRUSTEES OF THE UNIVERSITY OF ILLINOIS.						
Republican	George A. Barr	24,204	984,318	533,401	450,917	
	Edward A. Barrett	3,996	964,110	513,378	450,732	
	Leonard A. Colp		927,996	506,848	421,148	
Democratic	Walter W. Williams	38,396	998,810	452,116	546,694	
	C. A. Ewing		960,114	437,531	522,583	
	M. C. Zacharias		945,333	423,830	521,503	
Socialist	Sarah Blumin		10,894	4,588	6,306	
	George Chant		10,296	4,416	5,880	
	Florence H. Kirkpatrick		10,465	4,431	6,034	
Liberty	T. Pinocci		910	511	399	
	Wm. E. Buehler		733	369	364	
	Axel. Wessman		737	368	369	
Scattering			1	1		

SUMMARY OF GENERAL VOTE—Concluded.

Office, party and candidate.	Plurality.	Total in State.	Outside Cook County.	Cook County.	Counties carried.
TRUSTEE OF THE UNIVERSITY OF ILLINOIS. (To fill vacancy.)					
REPUBLICAN.....Mrs. Margaret Day Blake	.....	937,989	516,756	421,233	60
DEMOCRATIC.....Marjorie Robbins Hopkins	57,329	995,318	451,405	543,913	42
Scattering	.....	1	1	.....	.....
TAX RELIEF AMENDMENT TO CONSTITUTION.					
Total vote	.....	2,332,696	1,224,528	1,108,168	.....
Yes	.....	371,812	191,879	179,933	.....
No	.....	513,861	249,193	264,668	.....
STATE-WIDE SYSTEM OF CONSERVATION AND FOREST PRESERVES AND RECREATION GROUNDS.					
Highest legislative vote	.....	2,007,303	1,068,652	938,651	.....
Yes	.....	886,971	388,326	498,645	.....
No	.....	869,434	481,017	388,417	.....
AMENDMENTS TO GENERAL BANKING LAW.					
For	149,901	436,003	119,153	316,850	.....
Against	.....	286,102	123,104	162,998	.....
AMENDMENTS TO JURY ACT.					
Yes	69,683	741,642	287,351	454,291	.....
No	.....	671,959	395,630	276,329	.....
AMENDMENTS TO JURY COMMISSIONERS ACT.					
Yes	76,604	671,548	227,198	444,350	.....
No	.....	594,944	348,208	246,736	.....
QUESTIONS OF PUBLIC POLICY.					
REPEAL OF EIGHTEENTH AMENDMENT.					
Yes	502,691	1,054,432	429,720	624,712	.....
No	.....	551,741	364,880	186,861	.....
MODIFICATION OF VOLSTEAD ACT.					
Yes	461,679	968,652	354,311	614,341	.....
No	.....	506,973	337,943	169,030	.....
REPEAL OF ILLINOIS PROHIBITION ACT.					
Yes	536,874	1,060,004	425,991	634,013	.....
No	.....	523,130	349,603	173,527	.....

VOTE FOR UNITED STATES SENATOR—NOV 4, 1930.

Counties.	Plurality.		Republican.	Democratic.	Socialist.	Liberty.	Anti-League World Court Anti-Foreign Entanglements.	Peace and Prosperity.	Independent.	American National.	Communist.
			Ruth Hanna McCormick.	Jas. Hamilton Lewis.	George Koop.	Jas. J. McGrath.	C. Emmet Smith.	Louis Warner.	Lottie Holman O'Neill.	Ernest Stout.	Freeman Thompson.
Adams	D	9,249	5,199	14,448	123	3	9	19	1,068	19	9
Alexander	D	879	2,546	3,425	29	5	6	9	113	2	5
Bond	D	670	2,298	2,968	22	3	2	2	627	5	5
Boone	R	650	2,272	1,622	16	----	1	1	293	2	----
Brown	D	1,157	930	2,087	3	2	----	1	343	5	1
Bureau	D	2,090	5,799	7,889	31	6	10	8	843	4	8
Calhoun	D	449	1,121	1,570	17	----	----	2	77	1	1
Carroll	R	175	2,189	2,014	8	4	6	7	732	1	2
Cass	D	2,693	1,431	4,124	4	1	----	5	488	1	4
Champaign	D	4,553	6,810	11,363	66	11	15	22	2,393	4	7
Christian	D	3,515	4,067	7,582	78	6	4	10	947	8	84
Clark	D	1,433	3,234	4,667	6	----	1	----	483	1	3
Clay	D	810	2,492	3,302	8	1	2	1	323	2	3
Clinton	D	4,477	1,479	5,956	11	----	----	2	127	1	7
Coles	D	3,134	4,423	7,557	31	4	13	5	1,095	5	2
Cook (see below)											
Crawford	D	1,789	2,984	4,773	31	1	2	3	951	3	4
Cumberland	D	344	1,933	2,277	8	4	1	1	187	1	1
DeKalb	D	57	3,756	3,813	7	4	4	5	1,330	1	7
DeWitt	D	1,658	2,409	4,067	1	1	3	3	849	----	----
Douglas	D	1,151	2,131	3,282	14	1	2	2	557	----	3
DuPage	D	7,528	7,739	15,267	153	6	8	23	3,594	36	31
Edgar	D	1,204	5,069	6,273	32	1	5	3	551	5	3
Edwards	R	390	1,569	1,179	7	2	9	4	249	4	2
Effingham	D	2,372	2,172	4,544	25	2	4	4	232	6	3
Fayette	D	1,317	3,977	5,294	25	----	----	3	338	7	2
Ford	D	666	1,585	2,251	27	1	1	4	468	11	----
Franklin	D	5,623	5,107	10,730	88	13	17	18	578	13	180
Fulton	D	1,934	5,898	7,832	122	1	2	9	1,064	15	13
Gallatin	D	1,305	1,259	2,564	7	1	1	2	95	1	4

VOTE FOR UNITED STATES SENATOR—NOV. 4, 1930—Concluded.

Counties.	Plurality.		Republican.	Democratic.	Socialist.	Liberty.	Anti-League World Court Anti-Foreign Entanglements.	Peace and Prosperity.	Independent.	American National.	Communist.
			Ruth Hanna McCormick.	Jas. Hamilton Lewis.	George Koop.	Jas. J. McGrath.	C. Emmet Smith.	Louis Warner.	Lottie Holman O'Neill.	Ernest Stout.	Freeman Thompson.
Greene	D	1,751	1,860	3,611	4	1	2	2	349	----------	2
Grundy	D	1,302	2,358	3,660	30	6	4	5	485	3	2
Hamilton	D	925	1,944	2,869	19	----------	6	3	136	4	2
Hancock	D	2,810	3,874	6,684	20	8	5	13	976	5	2
Hardin	D	179	1,222	1,401	9	1	2	2	28	1	----------
Henderson	R	49	1,609	1,560	6	----------	1	3	235	1	----------
Henry	D	439	5,565	6,004	50	2	8	7	829	6	11
Iroquois	D	2,705	3,236	5,941	28	2	5	5	691	3	2
Jackson	D	2,378	4,490	6,868	21	4	2	4	604	3	3
Jasper	D	1,459	2,041	3,500	2	1	1	3	267	----------	2
Jefferson	D	3,078	4,275	7,353	33	2	5	4	823	12	9
Jersey	D	1,078	1,633	2,711	9	1	3	3	214	----------	----------
JoDaviess	D	485	1,934	2,419	195	2	1	4	627	26	3
Johnson	R	95	1,513	1,418	11	3	5	1	76	----------	----------
Kane	D	4,448	13,297	17,745	106	20	15	37	2,468	15	23
Kankakee	D	5,497	4,165	9,662	127	3	19	19	750	14	7
Kendall	D	441	1,378	1,819	6	6	5	6	462	1	----------
Knox	R	2,113	7,070	4,957	59	1	15	11	1,100	3	6
Lake	D	7,540	9,497	17,037	440	21	26	14	1,426	26	70
LaSalle	D	11,785	11,786	23,571	158	13	20	15	1,007	10	24
Lawrence	D	1,815	2,815	4,630	22	3	2	3	720	3	8
Lee	D	123	4,253	4,376	51	3	7	10	605	9	2
Livingston	D	2,103	3,707	5,810	20	2	5	34	1,205	4	----------
Logan	D	2,605	3,679	6,284	22	3	5	8	604	5	6
Macon	D	6,917	6,260	13,177	76	14	9	21	2,963	7	16
Macoupin	D	6,804	4,951	11,755	257	4	5	8	767	8	120
Madison	D	17,560	10,595	28,155	145	19	13	23	1,330	13	83
Marion	D	4,031	3,867	7,898	38	9	5	5	609	6	8
Marshall	D	1,214	2,353	3,567	13	----------	2	1	267	2	3
Mason	D	1,903	1,868	3,771	38	2	----------	5	293	20	3
Massac	R	283	1,538	1,255	16	2	3	6	107	1	2
McDonough	D	1,134	4,699	5,833	104	3	1	5	651	10	----------
McHenry	D	2,309	4,151	6,460	31	4	2	5	363	4	2

McLean	D	3,829	6,626	10,455	59	5	14	73	2,952	10	1
Menard	D	1,251	1,472	2,723	11		5	4	323		5
Mercer	R	440	2,798	2,358	18	2	4	7	648	1	
Monroe	D	2,099	1,546	3,645	6				3	1	
Montgomery	D	3,604	4,589	8,193	105	5	1	9	815	7	45
Morgan	D	1,561	5,544	7,105	25	6	8	10	821	7	5
Moultrie	D	1,259	1,594	2,853	5			6	419	3	1
Ogle	R	335	3,564	3,229	46	2	6	6	1,030	15	1
Peoria	D	12,793	9,465	22,258	404	10	11	18	1,065	19	21
Perry	D	2,711	2,452	5,163	24	6	8	10	458	3	5
Piatt	D	759	1,738	2,497	10	1	3	3	631	2	1
Pike	D	1,644	3,221	4,865	33	3	2	11	736	4	5
Pope	R	518	1,669	1,151	5				27		
Pulaski	R	16	1,840	1,824	12		1		184	1	2
Putnam	D	394	847	1,241	11	2	1	1	109	2	2
Randolph	D	3,818	2,567	6,385	23			3	526		
Richland	D	1,363	2,236	3,599	20	1	2	1	357	19	1
Rock Island	D	7,755	10,677	18,432	96	12	16	33	1,469	15	49
Saline	D	2,598	4,475	7,073	47	8	11	6	579	4	56
Sangamon	D	10,312	13,665	23,977	138	12	22	23	2,543	11	114
Schuyler	D	1,258	1,841	3,099	10		2	2	366	2	2
Scott	D	594	1,529	2,123	5				232	3	
Shelby	D	2,025	2,831	4,856	49	3	1	8	1,010	26	3
Stark	D	25	1,382	1,407	9	1	1		192	3	
St. Clair	D	21,469	11,963	33,432	234	8	14	12	691	16	131
Stephenson	D	1,539	4,025	5,564	48	2	6	3	1,046	11	3
Tazewell	D	6,487	3,326	9,813	26	1	5	3	727	2	4
Union	D	1,872	1,596	3,468	7	1		2	67	2	2
Vermilion	D	7,852	7,552	15,404	98	16	10	26	2,020	7	44
Wabash	D	1,679	1,401	3,080	7	1	1	3	663	3	2
Warren	D	352	3,290	3,642	14	3	2	6	1,313	3	1
Washington	D	1,460	1,914	3,374					278		
Wayne	D	842	3,328	4,170	21	4	1		293	3	7
White	D	1,169	2,539	3,708	10		5	2	252	6	3
Whiteside	R	1,043	4,919	3,876	53	5	5	6	916	2	1
Will	D	8,852	11,024	19,876	193	9	12	34	1,431	49	24
Williamson	D	6,233	4,880	11,113	60	7	8	24	758	2	36
Winnebago	R	1,720	12,852	11,132	191	25	27	37	2,027	7	200
Woodford	D	1,908	2,041	3,949	16	2	1	9	653	5	
Down State	D	274,414	400,179	674,593	5,315	412	553	874	75,662	665	1,592
Cook County	D	470,333	287,290	757,623	5,877	311	210	204	23,823	395	1,526
Total	D	744,747	687,469	1,432,216	11,192	723	763	1,078	99,485	1,060	3,118

Counties carried, Mrs. McCormick, 13; Mr. Lewis, 89.

VOTE FOR STATE TREASURER—NOV. 4, 1930.

Counties.	Plurality.		Republican.	Democratic.	Socialist.	Liberty.	American National.
			Clarence F. Buck.	Edward J. Barrett.	John T. Whitlock.	Salvatore Corrao.	Carolyn S. Harrison.
Adams	D	4,528	6,569	11,097	126	1	4
Alexander	R	433	2,771	2,338	14	3	----------
Bond	R	776	2,819	2,043	17	3	3
Boone	R	2,245	2,879	634	19	----------	----------
Brown	D	716	1,088	1,804	3	----------	----------
Bureau	R	1,888	7,348	5,460	29	5	----------
Calhoun	D	220	1,127	1,347	15	----------	----------
Carroll	R	1,963	2,717	754	6	3	2
Cass	D	1,106	2,187	3,293	4	1	2
Champaign	R	2,097	10,393	8,296	52	5	5
Christian	D	610	5,323	5,933	82	8	2
Clark	D	399	3,697	4,096	3	----------	1
Clay	R	233	3,023	2,790	6	----------	2
Clinton	D	2,283	1,907	4,190	12	----------	1
Coles	D	418	5,532	5,950	32	6	2
Cook (see below)							
Crawford	D	319	3,897	4,216	25	1	----------
Cumberland	R	66	2,075	2,009	8	2	1
DeKalb	R	3,899	5,657	1,758	6	2	----------
DeWitt	R	323	3,335	3,012	2	1	----------
Douglas	R	772	2,991	2,219	11	----------	1
DuPage	R	7,599	15,379	7,780	204	9	56
Edgar	R	204	5,691	5,487	25	1	2
Edwards	R	1,077	1,846	769	4	----------	2
Effingham	D	1,385	2,353	3,738	17	1	1
Fayette	R	153	4,589	4,436	20	----------	2
Ford	R	996	2,370	1,374	17	----------	----------
Franklin	D	1,519	6,290	7,809	99	12	9
Fulton	R	1,082	7,348	6,266	104	2	2
Gallatin	D	894	1,354	2,248	4	----------	1
Greene	D	885	1,841	2,726	3	1	----------
Grundy	R	2,418	3,712	1,294	16	1	3
Hamilton	D	585	1,966	2,551	12	1	2
Hancock	R	135	5,443	5,308	8	2	3
Hardin	R	99	1,264	1,165	5	2	----------
Henderson	R	1,230	2,225	995	2	----------	----------
Henry	R	3,812	7,501	3,689	51	4	7
Iroquois	R	1,099	4,951	3,852	13	----------	----------
Jackson	R	389	5,616	5,227	11	3	1
Jasper	D	964	2,169	3,133	2	----------	1
Jefferson	D	486	5,351	5,837	21	----------	2
Jersey	D	203	1,861	2,064	8	1	----------
JoDaviess	R	1,145	2,784	1,639	124	1	----------
Johnson	R	710	1,658	948	4	2	2
Kane	R	8,462	18,118	9,656	115	8	16
Kankakee	R	2,903	7,556	4,653	57	1	4
Kendall	R	1,599	2,249	650	7	2	----------
Knox	R	6,013	9,286	3,273	41	1	7
Lake	R	5,644	14,255	8,611	334	25	18
LaSalle	R	5,554	17,750	12,196	140	10	4
Lawrence	D	458	3,452	3,910	19	1	3
Lee	R	2,641	5,095	2,454	24	2	----------
Livingston	R	2,082	5,824	3,742	15	3	6
Logan	R	41	4,630	4,589	21	2	6
Macon	R	3,726	11,194	7,468	86	12	5
Macoupin	D	2,298	6,729	9,027	284	11	7
Madison	D	4,275	15,247	10,522	132	15	5
Marion	D	1,419	4,727	6,146	41	6	3
Marshall	R	456	3,086	2,630	10	----------	2
Mason	D	450	2,400	2,850	23	2	1

VOTE FOR STATE TREASURER—NOV. 4, 1930—Concluded.

Counties.	Plurality.		Republican.	Democratic.	Socialist.	Liberty.	American National.
			Clarence F. Buck.	Edward J. Barrett.	John T. Whitlock.	Salvatore Corrao.	Carolyn S. Harrison.
Massac	R	879	1,542	663	14	2	1
McDonough	R	2,289	6,333	4,044	81	1	2
McHenry	R	2,023	5,210	3,187	26	1	1
McLean	R	3,568	10,175	6,607	50	3	8
Menard	D	164	1,894	2,058	8	1	1
Mercer	R	1,737	3,401	1,664	14	2	3
Monroe	D	52	2,456	2,508	5	----------	1
Montgomery	D	974	5,582	6,556	114	7	3
Morgan	R	1,275	6,747	5,472	31	4	7
Moultrie	D	478	1,901	2,379	2	----------	2
Ogle	R	2,872	4,565	1,693	31	1	----------
Peoria	R	4,286	16,749	12,463	282	7	7
Perry	D	586	3,534	4,120	27	3	3
Piatt	R	1,038	2,657	1,619	7	2	3
Pike	D	578	3,550	4,128	31	2	4
Pope	R	702	1,660	958	6	----------	----------
Pulaski	R	742	1,906	1,164	15	1	----------
Putnam	R	721	1,359	638	10	----------	----------
Randolph	D	948	3,830	4,778	21	----------	----------
Richland	D	161	2,724	2,885	11	1	2
Rock Island	R	2,852	14,403	11,551	101	12	16
Saline	D	218	5,248	5,466	50	5	3
Sangamon	R	2,549	20,185	17,636	150	15	17
Schuyler	D	458	2,224	2,682	11	----------	2
Scott	R	37	1,731	1,694	----------	----------	----------
Shelby	D	883	3,519	4,402	42	1	----------
Stark	R	885	1,817	932	9	----------	----------
St. Clair	D	8,823	16,576	25,399	252	10	12
Stephenson	R	1,754	5,820	4,066	40	5	4
Tazewell	D	540	5,686	6,226	20	2	3
Union	D	1,315	1,662	2,977	7	1	----------
Vermilion	R	860	10,963	10,103	99	4	11
Wabash	D	365	2,084	2,449	4	----------	1
Warren	R	1,656	4,771	3,115	19	1	4
Washington	R	399	2,710	2,311	----------	----------	----------
Wayne	R	225	3,677	3,452	13	1	3
White	D	827	2,580	3,407	9	----------	----------
Whiteside	R	4,149	6,296	2,147	15	5	5
Will	R	1,501	15,552	14,051	156	13	10
Williamson	D	3,249	5,800	9,049	73	6	9
Winnebago	R	12,574	16,474	3,900	268	43	6
Woodford	R	273	3,193	2,920	16	----------	3
Down State	R	80,771	545,241	464,470	4,735	347	366
Cook County	D	155,692	419,776	575,468	5,991	361	469
Total	D	74,921	965,017	1,039,938	10,726	708	835

Counties carried, Mr. Buck, 62; Mr. Barrett, 40.

VOTE FOR SUPERINTENDENT OF PUBLIC INSTRUCTION—NOV. 4, 1930.

Counties.	Plurality.		Republican.	Democratic.	Socialist.	Liberty.	American National.
			Francis G. Blair.	Eva B. Batterton.	Meyer Halushka.	M. C. Travis.	Ethel B. Stout.
Adams	D	2,944	7,292	10,236	119	12	5
Alexander	R	784	3,012	2,228	16	3	----------
Bond	R	968	3,020	2,052	17	5	3
Boone	R	2,331	2,909	578	15	----------	----------
Brown	D	646	1,147	1,793	2	----------	----------
Bureau	R	2,298	7,703	5,405	26	2	2
Calhoun	R	1	1,271	1,270	16	----------	----------
Carroll	R	2,163	2,877	714	6	2	----------
Cass	D	841	2,358	3,199	3	2	2
Champaign	R	3,917	11,366	7,449	42	11	5
Christian	D	25	5,707	5,732	93	3	2
Clark	D	275	3,789	4,064	1	----------	1
Clay	R	377	3,127	2,750	8	----------	2
Clinton	D	1,893	2,074	3,967	14	2	1
Coles	R	1,372	6,563	5,191	27	6	4
Cook (see below)							
Crawford	D	99	4,077	4,176	27	1	----------
Cumberland	R	248	2,211	1,963	9	3	1
DeKalb	R	4,204	5,804	1,600	8	1	5
DeWitt	R	555	3,528	2,973	1	1	----------
Douglas	R	1,157	3,243	2,086	8	1	1
DuPage	R	9,137	15,957	6,820	193	19	59
Edgar	R	609	5,939	5,330	23	2	1
Edwards	R	1,046	1,874	828	5	1	1
Effingham	D	1,083	2,509	3,592	18	3	2
Fayette	R	209	4,675	4,466	20	1	1
Ford	R	1,155	2,522	1,367	19	1	----------
Franklin	D	307	6,892	7,199	91	13	8
Fulton	R	1,709	7,687	5,978	107	2	2
Gallatin	D	741	1,434	2,175	5	----------	1
Greene	D	529	2,087	2,616	1	1	----------
Grundy	R	2,703	3,853	1,150	15	2	6
Hamilton	D	510	2,007	2,517	12	1	3
Hancock	R	561	5,571	5,010	8	4	5
Hardin	R	193	1,334	1,141	4	1	----------
Henderson	R	1,173	2,144	971	3	----------	----------
Henry	R	3,896	7,551	3,655	51	5	6
Iroquois	R	1,801	5,418	3,617	13	1	----------
Jackson	R	1,203	6,094	4,891	10	3	2
Jasper	D	828	2,248	3,076	2	----------	1
Jefferson	R	117	5,684	5,567	22	5	3
Jersey	D	51	1,993	2,044	8	1	1
JoDaviess	R	1,302	2,888	1,586	121	1	3
Johnson	R	672	1,683	1,011	6	1	1
Kane	R	10,420	19,003	8,583	95	13	9
Kankakee	R	3,488	7,771	4,283	54	2	4
Kendall	R	1,718	2,311	593	3	5	----------
Knox	R	6,082	9,032	2,950	40	7	8
Lake	R	7,624	15,213	7,589	297	22	8
LaSalle	R	6,728	17,929	11,201	130	13	6
Lawrence	D	14	3,693	3,707	17	2	4
Lee	R	2,815	5,152	2,337	26	1	----------
Livingston	R	3,199	6,696	3,497	12	3	6
Logan	R	597	5,060	4,463	19	10	7
Macon	R	5,362	12,329	6,967	69	16	8
Macoupin	D	1,345	7,305	8,650	279	17	7
Madison	D	1,874	16,767	18,641	133	20	6
Marion	D	890	5,044	5,934	41	11	4
Marshall	R	464	3,080	2,616	11	----------	2
Mason	D	100	2,633	2,733	16	1	----------

VOTE FOR SUPERINTENDENT OF PUBLIC INSTRUCTION—NOV. 4, 1930—Concluded.

Counties.	Plurality.	Republican.	Democratic.	Socialist.	Liberty.	American National.
		Francis G. Blair.	Eva B. Batterton.	Meyer Halushka.	M. C. Travis.	Ethel B. Stout.
Massac	R 1,018	1,664	646	11	1	1
McDonough	R 2,148	6,177	4,029	81	2	2
McHenry	R 3,056	5,789	2,733	26	2	1
McLean	R 4,062	10,519	6,457	51	13	12
Menard	D 369	1,956	2,325	8	2	----------
Mercer	R 1,824	3,436	1,612	11	8	1
Monroe	R 135	2,522	2,387	6	----------	1
Montgomery	D 541	5,910	6,451	109	11	4
Morgan	R 1,877	7,112	5,235	23	6	5
Moultrie	D 169	2,116	2,285	2	----------	3
Ogle	R 3,492	4,850	1,358	20	2	2
Peoria	R 6,092	17,507	11,415	264	11	7
Perry	D 193	3,624	3,817	27	3	----------
Piatt	R 1,262	2,838	1,576	7	1	3
Pike	D 283	3,788	4,071	20	5	2
Pope	R 710	1,650	940	4	----------	----------
Pulaski	R 916	2,003	1,087	12	4	----------
Putnam	R 778	1,375	597	10	----------	1
Randolph	D 527	4,042	4,569	23	----------	----------
Richland	D 35	2,813	2,848	12	1	1
Rock Island	R 4,436	15,081	10,645	91	28	8
Saline	R 292	5,527	5,235	40	8	2
Sangamon	R 4,932	21,698	16,766	150	21	12
Schuyler	D 308	2,341	2,649	11	----------	2
Scott	R 132	1,795	1,663	3	----------	1
Shelby	D 384	3,833	4,217	54	5	3
Stark	R 902	1,831	929	9	----------	----------
St. Clair	D 5,919	18,074	23,993	229	12	13
Stephenson	R 2,528	6,127	3,599	41	1	3
Tazewell	D 66	5,952	6,018	18	3	2
Union	D 1,180	1,719	2,899	6	----------	----------
Vermilion	R 2,373	11,900	9,527	78	6	12
Wabash	D 206	2,190	2,396	8	2	----------
Warren	R 2,487	4,994	2,507	13	6	2
Washington	R 660	2,870	2,210	----------	----------	----------
Wayne	R 271	3,741	3,470	15	1	1
White	D 671	2,688	3,359	10	----------	----------
Whiteside	R 4,375	6,442	2,067	21	7	3
Will	R 3,127	16,068	12,941	142	5	9
Williamson	D 2,275	6,320	8,595	74	10	5
Winnebago	R 13,541	16,805	3,264	229	22	7
Woodford	R 514	3,335	2,821	15	2	3
Down State	R 136,177	575,162	438,985	4,441	477	353
Cook County	D 52,491	461,988	514,479	5,850	379	500
Total	R 83,686	1,037,150	953,464	10,291	856	853

Scattering—Logan County, 1.
Counties carried, Mr. Blair, 67; Mrs. Batterton, 35.

VOTE FOR REPRESENTATIVES IN CONGRESS—STATE AT LARGE—NOV. 4, 1930.

Counties.	Republican.		Democratic.		Socialist.		Liberty.		American National.	
	Richard Yates.	Frank L. Smith.	William H. Dieterich.	Walter Nesbit.	Emil Z. Levitin.	Morris A. Gold.	I. J. Brown.	Chas. A. Reinhart.	William S. Feinberg.	John W. McLain.
Adams	6,754	5,813	10,473	9,903	101	103	6	8	15	9
Alexander	2,916	2,776	2,146	2,113	16	14	6	4		
Bond	3,140	2,401	1,947	2,055	15	15	2	5	4	
Boone	2,859	2,677	620	557	12	10				
Brown	1,146	862	1,848	1,608	3	2	1	1		1
Bureau	7,715	7,084	5,433	5,348	27	22	7	5	1	
Calhoun	1,285	1,192	1,224	1,204	13	14	1			
Carroll	3,030	2,594	729	684	6	5		1	2	2
Cass	2,283	1,850	3,430	3,081	3	2	1	1	1	1
Champaign	11,072	9,406	8,302	7,851	36	41	19	11	9	9
Christian	5,684	5,034	5,661	5,800	77	62	2	6	3	3
Clark	3,758	3,416	3,968	3,870	2	1			1	1
Clay	3,094	2,986	2,713	2,701	6	5	1	1	2	2
Clinton	1,816	1,685	4,045	4,034	14	13	1	2	4	1
Coles	6,124	5,690	5,406	5,358	23	21	7	4	3	3
Cook (see below)										
Crawford	3,924	3,683	4,164	4,090	25	23	1	2		
Cumberland	2,143	2,003	1,958	1,935	8	8	2	2	1	3
DeKalb	5,792	5,195	1,781	1,662	8	7	3	2		
DeWitt	3,617	3,087	2,898	3,012	2	2	1	1		3
Douglas	3,092	2,771	2,059	2,054	8	8		1	1	1
DuPage	15,044	13,025	8,634	7,474	152	146	21	28	69	74
Edgar	5,814	5,545	5,360	5,348	23	26	2	1	1	1
Edwards	1,876	1,654	722	711	5	4			1	1
Effingham	2,512	2,333	3,642	3,609	13	16	2	2	1	3
Fayette	4,631	4,582	4,313	4,300	21	19				
Ford	2,282	2,377	1,359	1,296	15	16				
Franklin	6,578	6,271	6,969	6,613	80	71	15	18	5	6
Fulton	7,577	7,029	6,152	6,176	99	99	1			1
Gallatin	1,423	1,330	2,221	2,215	7	4			1	2
Greene	2,001	1,737	2,541	2,409	3	2	3	1		
Grundy	3,407	3,490	1,144	1,030	13	9	3	1	1	2
Hamilton	2,026	1,889	2,431	2,421	13	8	1	1	2	2
Hancock	5,163	4,543	5,260	4,933	8	4	1	3	4	5
Hardin	2,199	1,356	1,191	1,195	4	4				1

Henderson	2,060	1,897	922	946	3	2	2			
Henry	7,534	6,740	3,771	3,663	36	39	7	5	6	6
Iroquois	5,154	4,692	3,843	3,672	15	11	1	1	1	
Jackson	5,892	5,331	4,992	5,166	11	8	5	3	3	4
Jasper	2,315	2,124	3,137	3,023	1	1				
Jefferson	5,495	5,156	5,566	5,564	21	19	1	2	2	2
Jersey	1,981	1,844	2,067	2,030	7	7	1	1		1
JoDaviess	2,940	2,683	1,631	1,566	121	105	3	1	1	
Johnson	1,755	1,622	913	912	3	3	1	1		1
Kane	17,785	15,680	9,422	8,482	89	87	16	21	28	48
Kankakee	7,501	7,195	4,690	4,541	53	52	2	3	5	3
Kendall	2,364	2,157	682	593	3	4	4	4	2	1
Knox	8,917	8,019	3,059	2,953	34	32	5	5	12	10
Lake	14,596	12,951	8,658	7,907	304	291	31	23	32	31
LaSalle	17,026	17,156	12,158	11,327	122	113	13	15	3	5
Lawrence	3,552	3,293	3,770	3,774	5	19	1	1	2	2
Lee	5,232	4,619	2,394	2,299	24	17	3	7		
Livingston	5,641	5,826	3,476	3,334	9	8	4	5	4	4
Logan	4,846	4,380	4,355	4,338	12	16	5	5	6	3
Macon	12,122	10,156	7,075	6,878	65	58	25	16	7	10
Macoupin	6,910	6,118	8,515	9,031	245	225	10	9	7	8
Madison	15,332	13,246	19,093	19,440	106	107	18	16	7	4
Marion	5,057	4,633	6,144	6,112	31	30	9	7	4	7
Marshall	3,086	2,963	2,613	2,567	8	8			1	1
Mason	2,566	2,301	2,802	2,744	14	14	3	2		
Massac	1,597	1,480	599	575	6	6	3	1		
McDonough	5,851	5,459	4,272	4,070	77	76	1	2	2	3
McHenry	5,550	5,157	3,046	2,782	19	23	2	1		1
McLean	10,773	9,614	6,612	6,426	41	40	8	10	11	17
Menard	2,128	1,819	1,989	1,907	5	8	2	1	2	2
Mercer	3,497	3,102	1,585	1,616	14	14	5	6	1	3
Monroe	2,370	2,307	2,498	2,497	5	5			2	1
Montgomery	6,039	5,303	6,302	6,485	87	88	6	7	2	3
Morgan	7,092	6,297	5,531	5,275	23	23	4	4	8	4
Moultrie	2,014	1,801	2,256	2,252	4	3			2	3
Ogle	4,805	3,952	1,372	1,276	14	17	2	5	1	
Peoria	16,594	15,326	12,724	12,459	323	263	7	8	8	9
Perry	3,368	3,135	3,833	3,759	22	23	2	2	4	1
Piatt	2,812	2,533	1,616	1,635	7	7	3	3	2	2
Pike	3,850	3,317	3,924	3,852	27	29	6	3	7	4

VOTE FOR REPRESENTATIVES IN CONGRESS—STATE AT LARGE—NOV. 4, 1930—Concluded.

Counties.	Republican.		Democratic.		Socialist.		Liberty.		American National.	
	Richard Yates.	Frank L. Smith.	William H. Dieterich.	Walter Nesbit.	Emil Z. Levitin.	Morris A. Gold.	I. J. Brown.	Chas. A. Reinhart.	William S. Feinberg.	John W. McLain.
Pope	1,665	1,608	872	871	4	4	1			1
Pulaski	2,006	1,836	1,040	1,060	12	13	4	2		
Putnam	1,342	1,321	625	639	7	7				
Randolph	3,911	3,503	4,640	4,616	19	23				
Richland	2,763	2,587	2,804	2,793	8	8	1	1		
Rock Island	15,019	14,144	11,170	10,939	90	90	14	12	18	20
Saline	5,437	5,071	5,115	5,229	29	31	5	5	5	4
Sangamon	21,368	18,855	17,499	16,955	137	136	16	17	29	28
Schuyler	2,265	2,032	2,760	2,530	10	8			2	1
Scott	1,793	1,508	1,659	1,608	3	3			2	2
Shelby	3,798	3,249	4,117	4,044	49	38	2	3		
Stark	1,848	1,691	918	929	10	9	1	1		
St. Clair	16,413	15,531	25,106	25,456	194	202	9	10	17	22
Stephenson	6,152	5,592	3,804	3,747	41	41	4	3	2	3
Tazewell	5,752	5,361	6,556	6,303	22	18	1	1	2	2
Union	1,678	1,561	2,866	2,819	3	2				
Vermilion	11,720	10,620	9,882	9,861	96	84	14	20	11	14
Wabash	2,034	1,813	2,466	2,359	6	7	1	2		
Warren	4,855	4,341	2,634	2,621	12	11	1			
Washington	2,775	2,516	2,229	2,262						
Wayne	3,752	3,551	3,344	3,325	14	14	1	2	2	1
White	2,641	2,508	3,282	3,221	9	9				
Whiteside	6,280	5,346	2,108	1,991	17	15	6	3	3	
Will	15,951	15,753	13,511	12,851	134	132	5	6	8	9
Williamson	6,079	5,721	8,433	8,541	45	52	10	8	5	7
Winnebago	16,826	15,605	3,426	3,181	240	231	28	17	8	4
Woodford	3,215	3,003	2,812	2,800	12	14		2	5	3
Down State	559,114	509,027	452,329	441,929	4,100	3,909	455	433	436	462
Cook County	431,969	381,300	610,277	533,493	5,426	5,298	429	391	901	766
Total	991,083	890,327	1,062,606	975,422	9,526	9,207	884	824	1,337	1,228

Scattering, Rock Island County, 1.
Pluralities, Mr. Yates, 15,661; Mr. Dieterich, 87,184.

VOTE FOR TRUSTEES OF THE UNIVERSITY OF ILLINOIS—NOV. 4, 1930.

Counties.	Republican.			Democratic.			Socialist.			Liberty.		
	George A. Barr.	Edward E. Barrett.	Leonard A. Colp.	Walter W. Williams.	C. A. Ewing.	M. C. Zacharias.	Sarah Blumin.	George Chant.	Florence H. Kirkpatrick.	T. Pinocci.	Wm. E. Buehler.	Axel. Wessman.
Adams	6,220	5,932	5,758	10,473	9,793	9,656	112	109	106	2	4	3
Alexander	2,745	2,722	2,700	2,249	2,135	2,091	19	15	13	3	3	3
Bond	2,661	2,526	2,463	2,022	1,900	1,885	15	18	17	4	4	4
Boone	2,799	2,674	2,621	586	568	621	14	13	13	----------	1	1
Brown	973	912	866	1,774	1,601	1,569	2	2	2	----------	----------	----------
Bureau	7,487	7,284	7,223	5,266	5,083	4,991	30	23	22	11	3	3
Calhoun	1,092	1,085	1,061	1,330	1,293	1,283	14	14	13	----------	----------	----------
Carroll	2,600	2,451	2,368	713	659	649	8	8	6	----------	1	2
Cass	1,949	1,868	1,847	3,314	3,168	3,133	3	3	3	2	1	1
Champaign	11,181	10,329	10,034	8,209	7,880	7,192	52	48	65	8	8	5
Christian	5,174	4,957	4,945	5,812	5,652	5,610	78	77	81	4	2	4
Clark	3,619	3,480	3,435	4,013	3,865	3,830	2	2	1	----------	----------	----------
Clay	2,999	2,956	2,927	2,743	2,695	2,672	8	7	8	----------	----------	----------
Clinton	1,753	1,685	1,656	4,077	3,810	3,760	11	13	12	----------	----------	1
Coles	5,875	5,830	5,672	5,474	5,359	5,242	28	25	26	2	5	4
Cook (see below)												
Crawford	3,791	3,734	3,693	4,191	4,113	4,084	27	27	27	1	2	2
Cumberland	2,081	2,004	1,975	1,964	1,930	1,910	8	10	8	2	2	2
DeKalb	5,543	5,344	5,167	1,641	1,602	1,556	7	7	10	1	1	2
DeWitt	3,350	3,217	3,215	2,954	2,990	2,860	1	----------	----------	1	1	1
Douglas	2,974	2,813	2,825	2,113	2,109	2,009	9	8	9	----------	----------	----------
DuPage	15,647	14,899	14,534	7,420	7,060	6,903	210	286	223	17	20	11
Edgar	5,643	5,488	5,459	5,446	5,358	5,298	22	25	26	2	1	1
Edwards	1,699	1,607	1,566	722	703	694	4	4	4	----------	----------	----------
Effingham	2,317	2,233	2,217	3,634	3,535	3,180	14	13	14	1	3	1
Fayette	4,407	4,582	4,465	4,334	4,288	4,291	14	17	15	3	----------	1
Ford	2,376	2,271	2,207	1,338	1,313	1,256	23	21	23	----------	----------	----------
Franklin	5,805	5,462	5,632	8,682	6,728	6,509	96	74	77	12	8	11
Fulton	7,073	6,857	6,820	6,163	6,187	5,853	110	104	108	1	2	----------
Gallatin	1,318	1,284	1,263	2,224	2,147	2,122	4	5	5	----------	----------	----------
Greene	1,784	1,665	1,611	2,633	2,402	2,374	3	3	2	1	1	2
Grundy	3,582	2,779	2,610	1,099	982	940	11	8	8	2	2	1
Hamilton	1,933	1,917	1,894	2,503	2,421	2,404	12	11	8	----------	----------	2
Hancock	4,953	4,689	4,625	5,162	4,840	4,757	8	7	11	2	2	4
Hardin	1,273	1,252	1,229	1,153	1,121	1,002	5	4	4	1	2	1

VOTE FOR TRUSTEES OF THE UNIVERSITY OF ILLINOIS—NOV. 4, 1930—Concluded.

Counties.	Republican.			Democratic.			Socialist.			Liberty.		
	George A. Barr.	Edward E. Barrett.	Leonard A. Colp.	Walter W. Williams.	C. A. Ewing.	M. C. Zacharias.	Sarah Blumin.	George Chant.	Florence H. Kirkpatrick.	T. Pinocci.	Wm. E. Buehler.	Axel Wessman.
Henderson	2,012	1,919	1,886	959	912	893	3	10	6	----------	----------	----------
Henry	7,223	7,083	7,004	3,650	3,593	3,493	48	46	49	4	4	5
Iroquois	5,033	4,922	4,785	3,749	3,648	3,591	14	13	12	----------	1	1
Jackson	5,364	5,403	5,730	5,297	4,950	4,805	9	11	10	2	5	2
Jasper	2,164	2,150	2,115	3,105	3,046	3,008	2	1	1	----------	----------	----------
Jefferson	5,278	5,215	5,184	5,900	5,511	5,460	19	22	18	1	1	1
Jersey	1,831	1,800	1,815	2,065	2,038	2,004	8	8	8	1	1	1
JoDaviess	2,827	2,742	2,696	1,599	1,538	1,529	128	122	126	----------	1	1
Johnson	1,652	1,542	1,457	922	906	891	5	4	4	1	2	1
Kane	17,529	16,101	15,446	8,756	8,260	8,135	100	91	93	13	17	11
Kankakee	7,536	6,871	6,985	4,296	4,200	4,142	56	54	56	6	4	1
Kendall	2,339	2,126	2,034	602	551	531	9	4	4	1	8	4
Knox	8,480	8,149	8,009	2,999	3,256	2,829	45	43	43	3	2	3
Lake	14,336	13,908	13,398	8,008	7,498	7,307	322	306	312	28	21	29
LaSalle	17,195	16,377	15,870	11,446	10,837	10,758	126	121	118	20	8	5
Lawrence	3,467	3,396	3,384	3,828	3,780	3,740	19	17	17	1	1	1
Lee	4,864	4,745	4,594	2,327	2,233	2,212	24	25	25	----------	1	2
Livingston	5,696	5,241	5,092	3,457	3,383	3,290	12	11	12	1	1	2
Logan	4,598	4,422	4,301	4,374	4,285	4,178	19	23	24	6	9	4
Macon	9,906	8,559	8,672	6,622	9,216	5,831	62	68	66	10	10	11
Macoupin	6,462	6,224	6,190	8,853	8,506	8,450	273	258	256	10	6	12
Madison	14,192	13,553	13,390	18,890	18,469	17,871	125	126	130	14	16	16
Marion	4,616	4,533	4,782	6,285	6,095	5,753	36	37	33	7	6	9
Marshall	3,068	2,990	2,948	2,591	2,536	2,506	8	8	8	1	----------	2
Mason	2,300	2,260	2,242	2,856	2,767	2,712	20	16	19	1	1	1
Massac	1,466	1,401	1,418	651	582	572	9	7	6	1	1	1
McDonough	5,834	5,663	5,623	4,244	4,060	3,958	87	78	78	1	1	1
McHenry	5,293	5,060	4,807	2,847	2,671	2,633	31	34	32	1	1	1
McLean	10,062	9,703	9,606	6,453	6,614	6,077	54	55	72	3	6	1
Menard	1,888	1,871	1,835	1,968	1,903	1,859	4	3	4	1	2	----------
Mercer	3,303	3,130	3,101	1,595	1,559	1,529	15	13	18	2	5	4
Monroe	2,400	2,332	2,315	2,427	2,403	2,385	5	5	5	1	1	----------
Montgomery	5,355	5,317	5,290	6,492	6,343	6,173	107	105	98	5	5	7

Morgan	6,702	6,489	6,430	5,447	5,270	5,199	28	29	32	5	4	5
Moultrie	1,864	1,790	1,807	2,300	2,320	2,211	2	2	4			
Ogle	4,333	3,973	3,903	1,354	1,242	1,218	23	16	21	1	1	2
Peoria	15,650	15,679	15,535	13,832	12,149	11,710	295	258	277	7	7	9
Perry	3,223	3,128	3,104	3,938	3,727	3,701	26	23	25	4	4	3
Piatt	2,667	2,561	2,549	1,618	1,715	1,546	8	9	11			
Pike	3,460	3,359	3,322	4,099	3,868	3,822	30	28	29	1	2	4
Pope	1,623	1,603	1,602	917	863	853	4	5	4			
Pulaski	1,879	1,812	1,795	1,110	1,070	1,035	12	15	11	2	1	1
Putnam	1,339	1,317	1,304	628	611	606	9	10	10			
Randolph	3,725	3,601	3,558	4,630	4,513	4,471	22	20	21			
Richland	2,621	2,606	2,582	2,886	2,810	2,738	12	8	8	1	1	2
Rock Island	14,652	14,304	14,135	10,888	10,556	10,399	102	103	110	10	12	8
Saline	4,985	4,945	4,880	5,388	5,074	5,017	37	32	30	5	6	6
Sangamon	20,202	19,992	19,653	17,430	17,266	16,970	150	143	141	17	19	19
Schuyler	2,097	2,002	2,014	2,664	2,563	2,530	10	10	9			
Scott	1,663	1,614	1,616	1,690	1,595	1,592	3	3	3			
Shelby	3,358	3,315	3,264	4,198	4,139	3,989	43	43	38	2	1	1
Stark	1,796	1,758	1,733	899	884	877	9	9	10			
St. Clair	16,417	16,193	15,824	24,542	24,283	23,916	226	212	211	8	13	6
Stephenson	5,883	5,820	5,725	3,797	3,712	3,639	43	40	41	3	4	4
Tazewell	5,439	5,285	5,335	6,357	6,309	6,052	21	21	17	1		1
Union	1,698	1,557	1,572	2,908	2,812	2,789	6	7	6			
Vermilion	11,002	10,632	10,591	9,982	9,847	9,516	101	85	91	152	10	6
Wabash	1,885	1,849	1,901	2,488	2,355	2,262	7	6	8	2	1	1
Warren	4,685	4,548	4,486	2,592	2,578	2,474	18	17	16			
Washington	2,525	2,566	2,528	2,219	2,187	2,167						
Wayne	3,647	3,567	3,543	3,380	3,334	3,284	13	14	12	1	1	1
White	2,572	2,480	2,459	3,350	3,219	3,211	8	8	8	1	1	1
Whiteside	5,879	5,495	5,313	2,071	1,946	1,930	24	22	19	5	6	7
Will	17,067	15,594	15,202	13,331	12,752	12,732	151	131	138	6	13	11
Williamson	5,354	5,480	6,565	9,395	8,598	8,262	68	68	68	10	12	8
Winnebago	16,285	16,027	15,528	3,387	3,108	3,062	273	248	253	38	22	33
Woodford	3,069	2,941	2,903	2,857	2,817	2,759	16	15	16		1	16
Down State	533,401	513,378	506,848	452,116	437,531	423,830	4,588	4,416	4,431	511	369	368
Cook County	450,917	450,732	421,148	546,694	522,583	521,503	6,306	5,880	6,034	399	364	369
Total	984,318	964,110	927,996	998,810	960,114	945,333	10,894	10,296	10,465	910	733	737

Scattering, LaSalle County, 1.
Pluralities, Mr. Barr, 24,204; Mr. Barrett, 3,996; Mr. Williams, 38,396.

VOTE FOR TRUSTEE OF THE UNIVERSITY OF ILLINOIS—TO FILL VACANCY—NOV. 4, 1930.

Counties.	Plurality.		Republican. Mrs. Margaret Day Blake.	Democratic. Marjorie Robbins Hopkins.
Adams	D	4,404	6,195	10,599
Alexander	R	530	2,737	2,207
Bond	R	563	2,591	2,028
Boone	R	2,189	2,770	581
Brown	D	806	988	1,794
Bureau	R	1,872	7,230	5,358
Calhoun	D	226	1,095	1,321
Carroll	R	1,823	2,528	705
Cass	D	1,408	1,920	3,328
Champaign	R	2,280	10,256	7,976
Christian	D	752	5,087	5,839
Clark	D	424	3,625	4,049
Clay	R	243	2,980	2,737
Clinton	D	2,417	1,680	4,097
Coles	R	142	5,623	5,481
Cook (see below)				
Crawford	D	427	3,787	4,214
Cumberland	R	102	2,084	1,982
DeKalb	R	3,666	5,349	1,683
DeWitt	R	230	3,158	2,928
Douglas	R	755	2,904	2,149
DuPage	R	7,422	14,643	7,221
Edgar	R	162	5,613	5,451
Edwards	R	982	1,707	725
Effingham	D	1,348	2,264	3,612
Fayette	R	148	4,462	4,314
Ford	R	957	2,282	1,325
Franklin	D	1,432	5,919	7,351
Fulton	R	860	7,103	6,243
Gallatin	D	931	1,288	2,219
Greene	D	870	1,751	2,621
Grundy	R	2,306	3,492	1,186
Hamilton	D	526	1,924	2,450
Hancock	D	413	4,926	5,339
Hardin	R	112	1,247	1,135
Henderson	R	990	1,994	1,004
Henry	R	3,410	7,112	3,702
Iroquois	R	887	4,665	3,778
Jackson	R	247	5,334	5,087
Jasper	D	962	2,114	3,076
Jefferson	D	557	5,100	5,657
Jersey	D	309	1,784	2,093
JoDaviess	R	1,125	2,724	1,599
Johnson	R	688	1,615	927
Kane	R	8,324	17,264	8,940
Kankakee	R	2,662	7,107	4,445
Kendall	R	1,555	2,150	595
Knox	R	5,237	8,334	3,097
Lake	R	5,159	13,455	8,296
LaSalle	R	4,823	16,471	11,648
Lawrence	D	480	3,309	3,789
Lee	R	2,403	4,699	2,296
Livingston	R	2,025	5,579	3,554
Logan	R	61	4,506	4,445
Macon	R	3,611	10,820	7,209

VOTE FOR TRUSTEE OF THE UNIVERSITY OF ILLINOIS—TO FILL VACANCY—
NOV. 4, 1930—Concluded.

Counties.	Plurality.	Republican.	Democratic.
		Mrs. Margaret Day Blake.	Marjorie Robbins Hopkins.
Macoupin	D 2,749	6,230	8,979
Madison	D 5,415	14,105	19,520
Marion	D 1,610	4,491	6,101
Marshall	R 360	2,964	2,604
Mason	D 571	2,228	2,799
Massac	R 821	1,438	617
McDonough	R 1,520	5,704	4,184
McHenry	R 2,105	4,932	2,827
McLean	R 3,283	9,711	6,428
Menard	D 89	1,838	1,927
Mercer	R 1,662	3,286	1,624
Monroe	D 235	2,289	2,524
Montgomery	D 1,304	5,299	6,603
Morgan	R 961	6,407	5,446
Moultrie	D 449	1,857	2,306
Ogle	R 2,923	4,282	1,359
Peoria	R 2,843	15,250	12,407
Perry	D 725	3,204	3,929
Piatt	R 966	2,594	1,628
Pike	D 689	3,448	4,137
Pope	R 735	1,597	862
Pulaski	R 731	1,837	1,106
Putnam	R 665	1,312	647
Randolph	D 1,052	3,587	4,639
Richland	D 238	2,610	2,848
Rock Island	R 2,776	13,872	11,096
Saline	D 300	4,985	5,285
Sangamon	R 1,813	19,497	17,684
Schuyler	D 542	2,105	2,647
Scott	D 35	1,614	1,649
Shelby	D 821	3,388	4,209
Stark	R 845	1,746	901
St. Clair	D 8,693	16,113	24,806
Stephenson	R 1,847	5,710	3,863
Tazewell	D 1,183	5,162	6,345
Union	D 1,299	1,577	2,876
Vermilion	R 540	10,525	9,985
Wabash	D 542	1,853	2,395
Warren	D 93	2,542	2,635
Washington	R 260	2,550	2,290
Wayne	R 230	3,593	3,363
White	D 762	2,552	3,314
Whiteside	R 3,804	5,931	2,127
Will	R 2,023	15,314	13,291
Williamson	D 3,398	5,415	8,813
Winnebago	R 12,451	15,867	3,416
Woodford	R 122	3,001	2,879
Down State	R 65,351	516,756	451,405
Cook County	D 122,680	421,233	543,913
Total	D 57,329	937,989	995,318

Scattering, Rock Island County, 1.
Counties carried, Mrs. Blake, 60; Mrs. Hopkins, 42.

VOTE FOR TAX RELIEF AMENDMENT TO THE CONSTITUTION OF ILLINOIS—NOV. 4, 1930.

Proposition to amend sections 1, 2, 9 and 10 of Article IX.

Counties.	Total vote.	Yes.	No.
Adams	22,104	4,288	3,030
Alexander	6,755	705	734
Bond	6,456	758	1,532
Boone	4,298	991	748
Brown	3,703	766	518
Bureau	15,170	2,458	2,837
Calhoun	3,193	467	194
Carroll	5,371	1,218	972
Cass	6,280	888	1,324
Champaign	21,516	3,337	5,638
Christian	13,363	2,716	1,417
Clark	8,617	1,278	1,688
Clay	6,536	736	922
Clinton	8,239	1,228	1,514
Coles	13,915	2,902	2,731
Cook (see below)			
Crawford	9,148	1,351	1,904
Cumberland	4,756	958	654
DeKalb	9,208	2,040	1,501
DeWitt	7,851	1,196	1,787
Douglas	6,404	1,289	831
DuPage	27,747	6,429	6,787
Edgar	12,447	1,440	4,005
Edwards	3,385	531	611
Effingham	7,593	1,320	1,131
Fayette	10,198	2,017	1,012
Ford	4,598	913	634
Franklin	18,959	2,560	1,293
Fulton	15,678	2,396	4,206
Gallatin	4,642	664	479
Greene	6,658	709	1,222
Grundy	7,144	729	1,545
Hamilton	5,451	856	543
Hancock	12,252	2,131	2,161
Hardin	2,995	268	264
Henderson	3,626	285	1,245
Henry	13,088	2,097	2,409
Iroquois	10,395	2,228	1,356
Jackson	12,747	1,554	2,068
Jasper	6,245	668	1,611
Jefferson	13,576	2,757	2,077
Jersey	5,126	506	654
JoDaviess	5,367	874	901
Johnson	3,437	383	448
Kane	34,500	7,617	6,529
Kankakee	15,008	2,835	2,180
Kendall	3,836	758	999
Knox	13,619	2,644	3,211
Lake	30,093	5,995	7,244
LaSalle	39,150	3,579	11,114
Lawrence	8,766	925	1,971
Lee	9,829	1,979	1,486
Livingston	10,913	1,926	2,932
Logan	11,245	1,169	2,626
Macon	23,863	5,431	3,749
Macoupin	18,815	3,176	2,741
Madison	44,085	4,555	12,897
Marion	13,241	1,912	2,169
Marshall	6,574	656	2,404
Mason	6,388	851	1,433

VOTE FOR TAX RELIEF AMENDMENT TO THE CONSTITUTION OF ILLINOIS—NOV. 4, 1930—Concluded.

Counties.	Total vote.	Yes.	No.
Massac	3,413	505	460
McDonough	11,744	1,517	2,666
McHenry	11,425	1,957	1,591
McLean	21,152	4,389	4,371
Menard	4,883	817	874
Mercer	6,057	666	2,126
Monroe	5,622	468	1,376
Montgomery	14,469	1,778	2,651
Morgan	14,064	2,324	2,132
Moultrie	5,383	1,090	720
Ogle	8,210	1,723	1,658
Peoria	34,733	4,633	11,065
Perry	8,797	1,137	881
Piatt	5,118	904	1,195
Pike	9,625	1,518	2,212
Pope	3,278	225	171
Pulaski	4,194	467	593
Putnam	2,318	231	760
Randolph	10,107	1,217	2,355
Richland	6,711	1,191	935
Rock Island	32,256	3,972	11,511
Saline	13,498	1,845	640
Sangamon	41,573	6,644	8,677
Schuyler	5,438	712	1,954
Scott	4,036	438	773
Shelby	9,531	2,308	1,402
Stark	3,124	679	575
St. Clair	48,238	4,631	10,707
Stephenson	10,710	1,788	2,284
Tazewell	14,628	1,538	2,791
Union	5,501	618	1,472
Vermilion	26,442	4,826	3,903
Wabash	5,509	682	1,206
Warren	8,309	915	2,248
Washington	6,086	1,026	1,521
Wayne	8,409	875	1,865
White	7,050	1,135	1,073
Whiteside	10,218	1,914	2,625
Will	33,582	4,654	5,491
Williamson	18,531	2,276	1,452
Winnebago	27,511	6,671	5,349
Woodford	6,883	1,082	2,059
Down State	1,224,528	191,879	249,193
Cook County	1,108,168	179,933	264,668
Total	2,332,696	371,812	513,861

VOTE FOR STATE-WIDE SYSTEM OF CONSERVATION AND FOREST PRESERVES AND RECREATION GROUNDS—NOV. 4, 1930.

Counties.	Highest Legislative vote.	Yes.	No.
Adams	18,376	9,222	7,366
Alexander	5,915	1,323	1,674
Bond	5,822	1,102	2,961
Boone	3,795	2,063	1,347
Brown	2,635	934	1,571
Bureau	13,973	5,298	4,505
Calhoun	1,376	909	703
Carroll	4,601	2,001	1,895
Cass	5,381	2,397	2,070
Champaign	19,327	6,961	8,993
Christian	10,066	3,908	5,599
Clark	8,630	1,723	4,210
Clay	4,381	1,030	2,708
Clinton	6,706	2,585	3,421
Coles	12,469	3,439	6,482
Cook (see below)			
Crawford	8,454	2,296	4,564
Cumberland	4,241	1,180	2,394
DeKalb	7,820	3,671	3,358
DeWitt	6,863	1,827	3,559
Douglas	5,488	1,795	2,791
DuPage	22,690	12,787	9,725
Edgar	12,007	2,579	6,445
Edwards	2,972	662	1,421
Effingham	5,253	1,735	3,684
Fayette	8,971	2,223	4,400
Ford	4,032	1,586	1,682
Franklin	14,649	5,063	4,975
Fulton	13,716	6,111	6,112
Gallatin	3,809	964	1,695
Greene	5,474	1,799	2,378
Grundy	4,624	2,322	3,058
Hamilton	4,611	947	2,324
Hancock	11,795	3,007	5,445
Hardin	2,503	395	836
Henderson	3,116	793	1,695
Henry	12,331	4,758	4,538
Iroquois	8,435	3,216	4,623
Jackson	12,499	3,670	4,226
Jasper	5,850	649	3,732
Jefferson	12,393	2,623	4,996
Jersey	4,384	1,306	1,542
JoDaviess	4,522	1,898	2,200
Johnson	2,698	603	1,535
Kane	32,835	16,734	9,357
Kankakee	12,523	6,465	4,387
Kendall	3,370	1,450	1,604
Knox	12,354	3,984	7,020
Lake	26,752	14,192	9,905
LaSalle	36,444	11,041	17,086
Lawrence	8,112	1,868	3,962
Lee	8,063	3,624	3,827
Livingston	9,436	2,887	6,151
Logan	10,351	3,549	4,291
Macon	21,955	6,714	10,721
Macoupin	17,300	6,179	6,563
Madison	37,303	13,633	14,254
Marion	8,222	3,484	5,117
Marshall	6,098	2,178	2,524
Mason	5,473	2,422	2,187

VOTE FOR STATE-WIDE SYSTEM OF CONSERVATION AND FOREST PRESERVES AND RECREATION GROUNDS—NOV. 4, 1930—Concluded.

Counties.	Highest Legislative vote.	Yes.	No.
Massac	2,157	830	1,077
McDonough	10,955	4,241	4,889
McHenry	10,980	5,138	3,188
McLean	17,127	7,033	9,214
Menard	4,323	1,438	1,798
Mercer	5,138	1,891	2,811
Monroe	4,929	1,312	1,934
Montgomery	13,249	3,537	5,853
Morgan	12,743	4,042	5,279
Moultrie	3,421	1,213	2,185
Ogle	7,188	2,998	3,147
Peoria	29,639	13,719	14,478
Perry	7,656	1,469	3,036
Piatt	4,339	1,267	2,740
Pike	6,946	2,395	4,437
Pope	2,533	656	954
Pulaski	3,843	569	1,200
Putnam	2,049	899	917
Randolph	9,348	2,007	4,490
Richland	5,743	1,161	3,242
Rock Island	28,440	11,100	13,112
Saline	11,265	3,992	3,211
Sangamon	38,431	16,532	16,060
Schuyler	4,956	1,410	2,814
Scott	2,235	899	1,335
Shelby	8,459	1,995	4,952
Stark	3,007	1,001	1,287
St. Clair	43,373	12,819	20,331
Stephenson	9,748	3,771	4,610
Tazewell	12,570	7,234	4,515
Union	5,058	1,027	2,730
Vermilion	23,491	9,838	9,668
Wabash	5,012	1,093	2,492
Warren	7,673	1,912	4,884
Washington	5,159	879	3,409
Wayne	7,748	1,092	4,574
White	5,997	1,825	3,183
Whiteside	9,059	2,799	4,680
Will	30,677	14,089	11,439
Williamson	15,833	5,253	5,148
Winnebago	24,089	9,916	12,520
Woodford	5,833	2,271	2,800
Down State	1,068,652	388,326	481,017
Cook County	938,651	498,645	388,417
Total	2,007,303	886,971	869,434

VOTE ON BANKING LAW AMENDMENT—NOV. 4, 1930.

An Act to amend sections 1, 2, 4, 5, 7, 8, 9, 10, 11, 12, 13, 14, 15 and 15½ of "An Act to revise the law with relation to banks and banking," approved June 23, 1919, as amended, and to add to said Act a new section, to be known as section 11½.

Counties.	For.	Against.
Adams	2,561	3,008
Alexander	569	710
Bond	383	594
Boone	580	331
Brown	380	283
Bureau	1,030	1,178
Calhoun	75	62
Carroll	514	296
Cass	561	484
Champaign	3,003	2,002
Christian	1,758	902
Clark	728	885
Clay	220	538
Clinton	530	560
Coles	1,442	2,074
Cook (see below)		
Crawford	1,005	1,055
Cumberland	422	430
DeKalb	1,192	583
DeWitt	493	1,037
Douglas	756	544
DuPage	4,227	1,967
Edgar	1,085	3,118
Edwards	199	177
Effingham	676	595
Fayette	456	303
Ford	572	386
Franklin	1,447	1,355
Fulton	1,182	1,604
Gallatin	292	366
Greene	705	607
Grundy	506	376
Hamilton	395	341
Hancock	1,474	1,134
Hardin	70	148
Henderson	394	327
Henry	1,829	1,021
Iroquois	1,338	920
Jackson	617	792
Jasper	311	757
Jefferson	733	886
Jersey	261	278
JoDaviess	550	575
Johnson	116	217
Kane	3,431	1,655
Kankakee	1,020	624
Kendall	310	711
Knox	2,265	1,720
Lake	4,857	1,921
LaSalle	4,406	6,523
Lawrence	470	802
Lee	868	891
Livingston	1,414	1,396
Logan	1,303	932
Macon	3,010	1,838
Macoupin	1,944	1,408
Madison	3,555	3,572
Marion	798	1,409
Marshall	467	1,362
Mason	411	453

VOTE ON BANKING LAW AMENDMENT—NOV. 4, 1930—Concluded.

Counties.	For.	Against.
Massac	99	115
McDonough	995	1,432
McHenry	740	406
McLean	3,475	2,620
Menard	434	435
Mercer	405	571
Monroe	250	991
Montgomery	1,127	1,105
Morgan	1,674	2,100
Moultrie	253	162
Ogle	600	580
Peoria	5,897	8,609
Perry	440	814
Piatt	588	717
Pike	612	1,176
Pope	102	174
Pulaski	232	281
Putnam	306	172
Randolph	776	2,093
Richland	217	423
Rock Island	2,921	3,408
Saline	1,017	603
Sangamon	4,426	4,337
Schuyler	372	1,531
Scott	277	358
Shelby	1,030	724
Stark	550	441
St. Clair	4,637	4,580
Stephenson	1,534	1,330
Tazewell	1,488	1,473
Union	267	428
Vermilion	946	1,327
Wabash	284	479
Warren	891	1,454
Washington	529	557
Wayne	243	1,320
White	621	1,094
Whiteside	1,103	1,655
Will	3,538	2,835
Williamson	1,206	941
Winnebago	3,189	3,411
Woodford	696	819
Down State	119,153	123,104
Cook County	316,850	162,998
Total	436,003	286,102

VOTE FOR WOMEN'S JURY ACT—NOV. 4, 1930.

Shall an Act to amend "An Act concerning jurors, and to repeal certain Acts therein named," providing that women legal voters shall have the right to serve on juries and for certain exemptions from jury service, be adopted?

Counties.	Yes.	No.
Adams	3,880	7,234
Alexander	1,051	1,185
Bond	992	2,158
Boone	1,286	1,139
Brown	805	1,172
Bureau	3,829	4,166
Calhoun	493	571
Carroll	1,390	1,405
Cass	1,242	2,011
Champaign	6,137	7,385
Christian	3,152	3,802
Clark	1,565	2,816
Clay	1,021	2,157
Clinton	1,011	4,578
Coles	2,800	5,039
Cook (see below)		
Crawford	1,855	3,502
Cumberland	941	1,591
DeKalb	3,107	2,223
DeWitt	1,793	2,752
Douglas	1,680	1,895
DuPage	10,570	6,767
Edgar	2,628	4,797
Edwards	455	1,020
Effingham	1,268	2,581
Fayette	1,450	3,107
Ford	1,174	1,270
Franklin	2,772	4,149
Fulton	4,216	5,183
Gallatin	615	1,446
Greene	1,277	1,953
Grundy	1,893	2,219
Hamilton	786	1,585
Hancock	2,836	3,658
Hardin	279	757
Henderson	772	1,104
Henry	4,068	3,971
Iroquois	2,838	3,368
Jackson	2,189	3,500
Jasper	742	2,812
Jefferson	2,087	3,771
Jersey	807	1,192
JoDaviess	1,409	2,065
Johnson	446	1,182
Kane	10,762	7,903
Kankakee	3,897	4,187
Kendall	1,283	1,467
Knox	4,587	5,331
Lake	10,379	9,619
LaSalle	9,472	13,194
Lawrence	1,377	3,043
Lee	2,448	2,729
Livingston	2,986	4,063
Logan	2,578	3,794
Macon	6,759	8,033
Macoupin	4,268	5,633
Madison	8,135	13,332
Marion	2,599	4,899
Marshall	1,377	2,443
Mason	1,530	1,809

VOTE FOR WOMEN'S JURY ACT—NOV. 4, 1930—Concluded.

Counties.	Yes.	No.
Massac	521	1,054
McDonough	2,679	3,922
McHenry	3,386	2,329
McLean	6,861	8,181
Menard	830	1,519
Mercer	1,498	2,123
Monroe	587	1,919
Montgomery	2,508	4,768
Morgan	2,946	4,411
Moultrie	1,152	1,567
Ogle	2,526	2,301
Peoria	10,040	14,376
Perry	1,152	2,519
Piatt	1,277	1,980
Pike	1,851	3,472
Pope	380	836
Pulaski	591	1,039
Putnam	609	576
Randolph	1,246	4,137
Richland	939	2,052
Rock Island	8,244	10,354
Saline	2,164	2,844
Sangamon	11,039	15,537
Schuyler	1,049	2,473
Scott	690	1,219
Shelby	2,036	3,441
Stark	970	1,185
St. Clair	9,966	16,726
Stephenson	2,920	3,970
Tazewell	3,746	4,744
Union	752	1,923
Vermilion	6,495	7,062
Wabash	824	1,867
Warren	1,796	4,169
Washington	689	3,043
Wayne	883	3,550
White	1,048	2,472
Whiteside	2,127	3,355
Will	10,259	11,048
Williamson	2,533	4,258
Winnebago	9,737	9,162
Woodford	1,751	2,430
Down State	287,351	395,630
Cook County	454,291	276,329
Total	741,642	671,959

VOTE FOR WOMEN'S JURY ACT—NOV. 4, 1930.

Shall an Act to amend "An Act to authorize judges of courts of record to appoint jury commissioners and prescribing their powers and duties," providing for preparations by the jury commissioners of jury lists of both sexes, be adopted?

Counties.	Yes.	No.
Adams	4,104	6,938
Alexander	872	1,004
Bond	666	1,937
Boone	967	950
Brown	579	1,072
Bureau	2,966	3,620
Calhoun	358	464
Carroll	1,014	1,176
Cass	959	1,657
Champaign	4,736	6,707
Christian	2,415	3,385
Clark	1,115	2,660
Clay	735	1,898
Clinton	756	3,592
Coles	2,118	4,633
Cook (see below)		
Crawford	1,465	3,166
Cumberland	675	1,619
DeKalb	2,388	1,934
DeWitt	1,303	2,483
Douglas	1,219	1,652
DuPage	9,160	6,233
Edgar	2,157	4,813
Edwards	320	896
Effingham	909	2,197
Fayette	1,149	2,647
Ford	874	1,063
Franklin	2,618	4,017
Fulton	3,134	4,772
Gallatin	473	1,218
Greene	908	1,713
Grundy	1,396	1,750
Hamilton	602	1,409
Hancock	2,126	3,459
Hardin	178	650
Henderson	495	984
Henry	3,126	3,377
Iroquois	2,225	2,891
Jackson	1,763	3,086
Jasper	541	2,606
Jefferson	1,533	3,226
Jersey	592	1,029
JoDaviess	1,088	1,791
Johnson	329	1,185
Kane	8,262	6,342
Kankakee	3,179	3,394
Kendall	829	1,072
Knox	3,119	4,694
Lake	8,825	8,677
LaSalle	7,508	11,227
Lawrence	976	2,700
Lee	1,779	2,391
Livingston	2,326	3,723
Logan	2,030	3,519
Macon	5,470	7,013
Macoupin	3,409	4,812
Madison	5,662	10,543
Marion	1,863	3,994
Marshall	1,153	2,245
Mason	1,118	1,545

VOTE FOR WOMEN'S JURY ACT—NOV. 4, 1930—Concluded.

Counties.	Yes.	No.
Massac	374	771
McDonough	1,996	3,677
McHenry	2,471	1,851
McLean	5,769	7,059
Menard	679	1,329
Mercer	986	1,918
Monroe	538	1,615
Montgomery	1,876	4,022
Morgan	2,407	4,132
Moultrie	810	1,352
Ogle	1,847	2,015
Peoria	8,179	12,774
Perry	867	2,343
Piatt	948	1,884
Pike	1,433	3,126
Pope	261	718
Pulaski	494	951
Putnam	434	535
Randolph	1,028	3,550
Richland	723	1,861
Rock Island	6,759	9,712
Saline	1,762	2,434
Sangamon	9,264	13,972
Schuyler	743	2,328
Scott	557	1,113
Shelby	1,459	3,165
Stark	859	968
St. Clair	8,684	14,154
Stephenson	2,335	3,593
Tazewell	3,211	4,074
Union	518	1,760
Vermilion	4,892	6,330
Wabash	639	1,757
Warren	1,416	3,941
Washington	561	2,524
Wayne	591	3,345
White	737	2,263
Whiteside	1,513	3,144
Will	8,733	9,267
Williamson	2,056	3,706
Winnebago	7,826	8,608
Woodford	1,349	2,117
Down State	227,198	348,208
Cook County	444,350	246,736
Total	671,548	594,944

VOTE FOR QUESTIONS OF PUBLIC POLICY—NOV. 4, 1930.

Question: "Shall the Eighteenth Amendment to the Constitution of the United States, which among other things prohibits the manufacture, sale or transportation of intoxicating liquors for beverage purposes within the United States, be repealed."

Counties.	Yes.	No.
Adams	9,430	5,237
Alexander	2,237	818
Bond	1,267	2,259
Boone	1,441	1,540
Brown	911	1,346
Bureau	4,913	4,609
Calhoun	915	545
Carroll	1,563	1,956
Cass	2,170	1,747
Champaign	7,361	7,771
Christian	4,118	3,913
Clark	1,619	3,360
Clay	1,177	2,460
Clinton	4,044	1,383
Coles	3,729	5,649
Cook (see below)		
Crawford	2,100	4,042
Cumberland	841	2,075
DeKalb	3,154	3,444
DeWitt	1,930	2,970
Douglas	1,700	2,367
DuPage	14,122	8,010
Edgar	3,839	5,134
Edwards	514	1,389
Effingham	2,582	2,236
Fayette	2,092	3,332
Ford	1,432	1,653
Franklin	5,093	3,826
Fulton	4,753	5,547
Gallatin	1,037	1,320
Greene	1,578	2,217
Grundy	2,720	1,891
Hamilton	1,141	1,546
Hancock	3,184	4,339
Hardin	387	624
Henderson	931	1,420
Henry	4,421	4,290
Iroquois	3,625	3,308
Jackson	4,224	2,944
Jasper	1,193	3,056
Jefferson	2,817	3,924
Jersey	1,235	1,336
JoDaviess	2,003	1,841
Johnson	553	1,283
Kane	15,195	8,590
Kankakee	6,932	2,964
Kendall	1,342	1,533
Knox	4,384	6,027
Lake	14,845	7,610
LaSalle	17,051	8,744
Lawrence	1,672	3,408
Lee	3,211	3,325
Livingston	4,222	3,828
Logan	3,519	3,410
Macon	8,423	8,444
Macoupin	6,546	4,818
Madison	17,473	8,719
Marion	3,307	4,659
Marshall	2,237	2,056
Mason	2,034	1,994

VOTE FOR QUESTIONS OF PUBLIC POLICY—NOV. 4, 1930—Concluded.

Counties.	Yes.	No.
Massac	946	903
McDonough	2,625	4,921
McHenry	4,654	2,415
McLean	7,158	7,850
Menard	1,280	1,553
Mercer	1,657	2,772
Monroe	2,435	565
Montgomery	4,587	4,084
Morgan	3,766	4,875
Moultrie	1,039	2,025
Ogle	2,573	3,251
Peoria	16,897	8,616
Perry	2,710	2,129
Piatt	1,382	2,288
Pike	2,145	3,864
Pope	585	743
Pulaski	1,055	1,086
Putnam	817	677
Randolph	3,646	2,593
Richland	1,200	2,473
Rock Island	12,521	8,764
Saline	3,298	3,010
Sangamon	18,186	11,968
Schuyler	1,311	2,587
Scott	818	1,154
Shelby	2,088	4,194
Stark	999	1,041
St. Clair	24,855	6,989
Stephenson	3,919	3,845
Tazewell	6,617	3,628
Union	1,483	1,707
Vermilion	10,023	7,996
Wabash	1,305	1,895
Warren	2,211	4,586
Washington	2,354	1,513
Wayne	999	3,752
White	1,561	2,618
Whiteside	2,767	4,086
Will	16,284	7,323
Williamson	4,489	4,052
Winnebago	11,578	10,148
Woodford	2,408	2,255
Down State	429,720	364,880
Cook County	624,712	186,861
Total	1,054,432	551,741

VOTE FOR QUESTIONS OF PUBLIC POLICY—NOV. 4, 1930.

Question: "Shall the Congress of the United States modify the National Prohibition Act to enforce the Eighteenth Amendment to the Constitution of the United States (commonly known as the Volstead Act) so that the same shall not prohibit the manufacture, sale or transportation of beverages which are not in fact, as determined in accordance with the laws of the respective states."

Counties.	Yes.	No.
Adams	7,170	4,793
Alexander	1,606	713
Bond	985	2,143
Boone	1,282	1,304
Brown	793	1,188
Bureau	4,391	4,061
Calhoun	655	451
Carroll	1,361	1,782
Cass	1,696	1,593
Champaign	6,325	7,157
Christian	3,299	3,683
Clark	1,508	3,130
Clay	1,012	2,288
Clinton	2,730	1,386
Coles	3,427	5,106
Cook (see below)		
Crawford	1,962	3,799
Cumberland	786	1,855
DeKalb	2,664	3,120
DeWitt	1,710	2,798
Douglas	1,443	2,076
DuPage	12,984	6,806
Edgar	3,472	5,081
Edwards	453	1,264
Effingham	1,974	2,065
Fayette	1,786	2,871
Ford	1,254	1,536
Franklin	3,130	3,426
Fulton	3,973	5,262
Gallatin	785	1,176
Greene	1,283	2,024
Grundy	2,043	1,763
Hamilton	908	1,451
Hancock	2,709	3,999
Hardin	313	503
Henderson	766	1,271
Henry	3,754	3,937
Iroquois	3,083	2,860
Jackson	3,269	2,767
Jasper	1,086	2,670
Jefferson	2,344	3,462
Jersey	990	1,219
JoDaviess	1,876	1,776
Johnson	441	1,204
Kane	12,422	7,610
Kankakee	5,510	2,756
Kendall	1,134	1,269
Knox	3,934	5,528
Lake	12,875	7,097
LaSalle	14,167	8,523
Lawrence	1,509	3,066
Lee	2,787	2,989
Livingston	3,772	3,435
Logan	3,041	3,240
Macon	6,845	7,989
Macoupin	4,882	4,713
Madison	12,427	8,413
Marion	2,752	4,126
Marshall	1,928	2,007
Mason	1,550	1,775

VOTE FOR QUESTIONS OF PUBLIC POLICY—NOV. 4, 1930—Concluded.

Counties.	Yes.	No.
Massac	679	852
McDonough	2,326	4,654
McHenry	3,835	2,070
McLean	6,367	7,240
Menard	1,035	1,356
Mercer	1,447	2,488
Monroe	1,976	654
Montgomery	3,281	3,887
Morgan	3,348	4,376
Moultrie	902	1,714
Ogle	2,172	2,766
Peoria	14,985	8,689
Perry	1,668	2,146
Piatt	1,182	2,101
Pike	1,832	3,511
Pope	478	691
Pulaski	1,003	1,001
Putnam	679	664
Randolph	2,367	2,676
Richland	1,088	2,370
Rock Island	10,522	8,339
Saline	2,504	2,618
Sangamon	15,311	11,530
Schuyler	1,134	2,407
Scott	716	1,026
Shelby	1,904	3,798
Stark	945	954
St. Clair	19,621	7,262
Stephenson	3,461	3,602
Tazewell	5,090	3,559
Union	1,119	1,479
Vermilion	8,030	7,095
Wabash	1,068	1,807
Warren	2,035	4,313
Washington	1,900	1,513
Wayne	893	3,328
White	1,346	2,422
Whiteside	2,357	3,721
Will	14,178	7,123
Williamson	3,333	3,629
Winnebago	9,283	9,011
Woodford	2,095	2,146
Down State	354,311	337,943
Cook County	614,341	169,030
Total	968,652	506,973

VOTE FOR QUESTIONS OF PUBLIC POLICY—NOV. 4, 1930.

Question: "Shall the Illinois Prohibition Act be repealed?"

Counties.	Yes.	No.
Adams	9,637	4,974
Alexander	2,144	759
Bond	1,253	2,241
Boone	1,308	1,444
Brown	850	1,316
Bureau	4,869	4,390
Calhoun	885	495
Carroll	1,577	1,942
Cass	2,033	1,638
Champaign	7,180	7,466
Christian	3,819	3,794
Clark	1,769	3,235
Clay	1,103	2,384
Clinton	4,089	1,288
Coles	3,622	5,384
Cook (see below)		
Crawford	2,015	3,915
Cumberland	774	1,988
DeKalb	2,958	3,273
DeWitt	1,929	2,907
Douglas	1,598	2,310
DuPage	14,177	7,657
Edgar	3,825	5,179
Edwards	453	1,330
Effingham	2,521	2,104
Fayette	1,875	2,858
Ford	1,444	1,598
Franklin	4,536	3,502
Fulton	4,826	5,404
Gallatin	963	1,246
Greene	1,486	2,139
Grundy	2,615	1,794
Hamilton	1,148	1,470
Hancock	3,150	4,331
Hardin	418	565
Henderson	861	1,370
Henry	4,237	4,244
Iroquois	3,615	3,253
Jackson	4,047	2,829
Jasper	1,361	2,812
Jefferson	2,809	3,521
Jersey	1,184	1,262
JoDaviess	2,088	1,747
Johnson	556	1,218
Kane	15,056	8,281
Kankakee	6,570	2,667
Kendall	1,317	1,315
Knox	4,270	5,871
Lake	14,893	7,242
LaSalle	17,746	8,305
Lawrence	1,702	3,317
Lee	2,990	3,133
Livingston	4,376	3,576
Logan	3,675	3,360
Macon	8,236	7,919
Macoupin	6,423	4,723
Madison	16,841	8,080
Marion	3,125	4,409
Marshall	2,127	1,976
Mason	1,944	1,847

VOTE FOR QUESTIONS OF PUBLIC POLICY—NOV. 4, 1930—Concluded.

Counties.	Yes.	No.
Massac	959	862
McDonough	2,500	5,173
McHenry	4,339	2,326
McLean	7,504	7,849
Menard	1,236	1,455
Mercer	1,666	2,691
Monroe	2,453	509
Montgomery	4,380	4,043
Morgan	3,592	4,783
Moultrie	934	1,903
Ogle	2,339	3,049
Peoria	19,324	7,995
Perry	2,450	2,089
Piatt	1,281	2,166
Pike	2,083	3,691
Pope	570	715
Pulaski	1,002	1,093
Putnam	833	649
Randolph	3,796	2,362
Richland	1,130	2,437
Rock Island	12,772	8,368
Saline	3,141	2,921
Sangamon	18,032	11,281
Schuyler	1,238	2,527
Scott	807	1,315
Shelby	2,006	4,194
Stark	1,041	1,062
St. Clair	24,732	6,259
Stephenson	4,082	3,799
Tazewell	6,681	3,416
Union	1,414	1,577
Vermilion	9,364	7,451
Wabash	1,335	1,888
Warren	2,121	4,460
Washington	2,393	1,447
Wayne	1,022	3,579
White	1,463	2,424
Whiteside	2,710	4,002
Will	16,134	6,779
Williamson	4,596	3,998
Winnebago	11,238	9,855
Woodford	2,400	2,264
Down State	425,991	349,603
Cook County	634,013	173,527
Total	1,060,004	523,130

VOTE FOR REPRESENTATIVES IN THE 72ND CONGRESS—NOV. 4, 1930.

1st District—Cook County.

Oscar DePriest, Rep	23,719
Harry Baker, Dem	16,747
George W. Harts	63
Edward Turner	44
T. W. Chavers	64
Mr. DePriest's plurality 6,972	

2d District—Cook County.

Morton D. Hull, Rep	76,665
Michael C. Walsh, Dem	63,341
Louise Loeb Hamburger	974
Grant Date	86
Mr. Hull's plurality 13,324	

3d District—Cook County.

Elliott W. Sproul, Rep	59,644
Edward A. Kelly, Dem	83,028
Alexander S. Bush	160
Mr. Kelly's plurality 23,384	

4th District—Cook County.

Frank George Zelezinski, Rep	16,192
Harry P. Beam, Dem	36,736
William Grundmann	26
Brown Squire	77
Mr. Beam's plurality 20,544	

5th District—Cook County.

Frank V. Kara, Rep	10,816
Adolph J. Sabath, Dem	21,460
Leon Hanock	132
Michael A. Benedetto	10
James Elovich	25
Mr. Sabath's plurality 10,644	

6th District, Cook County.

Henry R. Lundblad, Rep	59,052
James T. Igoe, Dem	120,408
J. Mahlon Barnes	1,033
Albert L. Davis	86
Mr. Igoe's plurality 61,356	

7th District—Cook County.

James C. Moreland, Rep	90,844
Leonard W. Schuetz, Dem	111,525
John M. Collins	1,880
Albert E. Burnett	178
Samuel T. Hammersmark	316
Mr. Schuetz's plurality 20,681	

8th District—Cook County.

Peter C. Granata, Rep	16,565
Stanley H. Kunz, Dem	15,394
Paul Chromek	17
Mr. Granata's plurality 1,171	

9th District—Cook County.

Fred A. Britten, Rep	24,028
Julius Berger	60
Edward Hirschler	97
Mr. Britten's plurality 23,931	

10th District.

Counties.	Plurality.		Carl R. Chindblom, Rep.	John E. Hesse, Dem.	C. Emil Leidberg, Amer. Nat'l.
Cook	D	2,354	58,148	60,502	110
Lake	R	4,671	14,790	10,119	26
Total	R	2,317	72,938	70,621	136

11th District.

Counties.	Plurality.		Frank R. Reid, Rep.	Elmer P. Schaefer, Dem.	Walter F. Benn, Amer. Nat'l.
DuPage	R	7,406	15,144	7,738	73
Kane	R	10,234	19,586	9,352	28
McHenry	R	2,794	5,827	3,033	
Will	R	3,354	16,400	13,046	8
Total	R	23,788	56,957	33,169	109

VOTE FOR REPRESENTATIVES IN THE 72ND CONGRESS—NOV. 4, 1930—Continued.

12TH DISTRICT.

Counties.	Plurality.		John T. Buckbee, Rep.	Richard J. O'Halloran, Dem.	Martin D. Gustafson, Amer. Nat'l.	Scattering.
Boone	R	2,469	3,010	541		
DeKalb	R	4,662	6,173	1,511		
Grundy	R	2,645	3,754	1,109	1	
Kendall	R	1,856	2,409	553	2	
LaSalle	R	9,684	20,580	10,896	8	1
Winnebago	R	16,941	19,828	2,887	47	
Total	R	38,257	55,754	17,497	58	1

13TH DISTRICT.

Counties.	Plurality.		William R. Johnson, Rep.	John A. Ascher, Dem.	Frank Hawn, Amer. Nat'l.
Carroll	R	2,361	2,994	633	6
JoDaviess	R	1,340	2,935	1,595	
Lee	R	2,927	5,162	2,235	
Ogle	R	3,340	4,622	1,282	2
Stephenson	R	1,922	6,081	4,159	6
Whiteside	R	4,286	6,319	2,033	4
Total	R	16,176	28,113	11,937	18

14TH DISTRICT.

Counties.	Plurality.		John C. Allen, Rep.	William H. Hartzell, Dem.
Hancock	D	2,781	4,268	7,049
Henderson	R	810	2,031	1,221
McDonough	R	1,376	5,776	4,400
Mercer	R	1,898	3,536	1,638
Rock Island	R	4,930	15,545	10,615
Warren	R	2,545	5,214	2,669
Total	R	8,778	36,370	27,592

15TH DISTRICT.

Counties.	Plurality.		Burnett M. Chiperfield, Rep.	J. Hays Paxton, Dem.	Russell Armstrong, Amer. Nat'l.
Adams	D	2,994	7,877	10,871	17
Fulton	R	1,835	8,181	6,346	7
Henry	R	3,848	7,619	3,771	8
Knox	R	6,070	9,254	3,184	16
Schuyler	D	676	2,183	2,859	1
Total	R	8,083	35,114	27,031	49

VOTE FOR REPRESENTATIVES IN THE 72ND CONGRESS—NOV. 4, 1930—Continued.

15TH DISTRICT.

(To fill vacancy in the 71st Congress.)

Counties.	Plurality.		Burnett M. Chiperfield, Rep.	J. Hays Paxton, Dem.	Lloyd Stevens, Amer. Nat'l.
Adams	D	2,991	7,523	10,514	14
Fulton	R	1,685	7,996	6,311	1
Henry	R	3,706	7,431	3,725	9
Knox	R	5,906	9,013	3,107	16
Schuyler	D	710	2,100	2,810	1
Total	R	7,596	34,063	26,467	41

16TH DISTRICT.

Counties.	Plurality.		William E. Hull, Rep.	Edwin S. Carr, Dem.	John Gardiner, Amer. Nat'l.
Bureau	R	2,666	8,229	5,563	13
Marshall	R	318	3,101	2,783	2
Peoria	R	649	16,156	15,507	16
Putnam	R	567	1,317	750	----------
Stark	R	787	1,813	1,026	----------
Tazewell	D	1,107	5,956	7,063	----------
Total	R	3,880	36,572	32,692	31

17TH DISTRICT.

Counties.	Plurality.		Homer W. Hall, Rep.	C. S. Schneider, Dem.
Ford	R	370	2,209	1,839
Livingston	R	2,506	6,149	3,643
Logan	R	706	5,025	4,319
McLean	R	3,875	10,942	7,067
Woodford	R	528	3,371	2,843
Total	R	7,985	27,696	19,711

18TH DISTRICT.

Counties.	Plurality.		William P. Holaday, Rep.	Charles R. Hill, Dem.
Clark	D	242	3,787	4,029
Cumberland	R	219	2,160	1,941
Edgar	R	649	5,944	5,295
Iroquois	R	1,714	5,344	3,630
Kankakee	R	3,311	7,771	4,460
Vermilion	R	3,439	13,096	9,657
Total	R	9,090	38,102	29,012

VOTE FOR REPRESENTATIVES IN THE 72D CONGRESS—NOV. 4, 1930—Continued.

19TH DISTRICT.

Counties.	Plurality.		Charles Adkins, Rep.	Charles M. Borchers, Dem.
Champaign	R	3,181	10,954	7,773
Coles	R	1,129	6,228	5,099
DeWitt	R	354	3,339	2,985
Douglas	R	929	3,101	2,172
Macon	R	2,440	11,409	8,969
Moultrie	D	284	2,123	2,407
Piatt	R	1,008	2,813	1,805
Shelby	D	273	3,827	4,100
Total	R	8,484	43,794	35,310

20TH DISTRICT.

Counties.	Plurality.		William J. Thornton, Rep.	Henry T. Rainey, Dem.
Brown	D	1,594	827	2,421
Calhoun	D	671	1,059	1,730
Cass	D	2,436	1,638	4,074
Greene	D	2,487	1,520	4,007
Jersey	D	2,302	1,538	3,840
Mason	D	1,897	1,794	3,691
Menard	D	1,276	1,445	2,721
Morgan	D	2,030	5,449	7,479
Pike	D	1,551	3,625	5,176
Scott	D	1,031	1,367	2,398
Total	D	17,275	20,262	37,537

21ST DISTRICT.

Counties.	Plurality.		Roger E. Chapin, Rep.	J. Earl Major, Dem.	Stephen S. Taft, Amer. Nat'l.
Christian	D	1,757	4,987	6,744	3
Macoupin	D	4,409	6,054	10,463	7
Montgomery	D	5,011	4,315	9,326	2
Sangamon	D	360	19,165	19,525	29
Total	D	11,537	34,521	46,058	41

22D DISTRICT.

Counties.	Plurality.		Dr. Ed. M. Irwin, Rep.	Charles A. Karch, Dem.	Arthur W. Buxton, Amer. Nat'l.
Bond	R	1,150	3,085	1,935	2
Madison	R	617	18,513	17,896	5
Monroe	R	269	2,697	2,428	.....
St. Clair	D	2,979	20,661	23,640	23
Washington	R	377	2,759	2,382	.....
Total	D	566	47,715	48,281	30

VOTE FOR REPRESENTATIVES IN THE 72D CONGRESS—NOV. 4, 1930—Continued.

23D DISTRICT.

Counties.	Plurality.		Joe Frank Allen, Rep.	William W. Arnold, Dem.
Clinton	D	2,268	2,231	4,499
Crawford	D	3,243	2,675	5,918
Effingham	D	2,126	2,333	4,459
Fayette	D	289	4,423	4,712
Jasper	D	1,563	2,000	3,563
Jefferson	D	2,899	4,587	7,486
Lawrence	D	1,391	3,056	4,447
Marion	D	3,394	3,982	7,376
Richland	D	1,007	2,417	3,424
Wabash	D	1,640	1,587	3,227
Total	D	19,820	29,291	49,111

24TH DISTRICT.

Counties.	Plurality.		James V. Heidinger, Rep.	Claude V. Parsons, Dem.	George Cox, Amer. Nat'l.
Clay	R	570	3,314	2,744	3
Edwards	R	1,318	2,184	866	1
Gallatin	D	797	1,527	2,324	1
Hamilton	D	334	2,231	2,565	
Hardin	D	262	1,198	1,460	
Johnson	R	196	1,586	1,390	2
Massac	R	473	1,542	1,069	
Pope	D	593	1,242	1,835	
Saline	D	1,203	5,142	6,345	
Wayne	R	1,226	4,501	3,275	
White	D	623	2,829	3,452	
Total	D	29	27,296	27,325	7

24TH DISTRICT.

(To fill vacancy in the 71st Congress.)

Counties.	Plurality.		James V. Heidinger, Rep.	Claude V. Parsons, Dem.
Clay	R	550	3,278	2,728
Edwards	R	1,293	2,142	849
Gallatin	D	802	1,481	2,283
Hamilton	D	358	2,165	2,523
Hardin	D	276	1,179	1,455
Johnson	R	173	1,516	1,343
Massac	R	479	1,502	1,023
Pope	D	569	1,230	1,799
Saline	D	1,222	5,040	6,262
Wayne	R	1,150	4,413	3,263
White	D	615	2,786	3,401
Total	D	197	26,732	26,929

VOTE FOR REPRESENTATIVES IN THE 72ND CONGRESS—NOV. 4, 1930—Concluded.

25TH DISTRICT.

Counties.	Plurality.		Edward E. Denison, Rep.	Kent E. Keller, Dem.
Alexander	R	2,035	3,903	1,868
Franklin	D	1,962	6,569	8,531
Jackson	D	834	5,364	6,198
Perry	D	691	3,562	4,253
Pulaski	R	1,117	2,269	1,152
Randolph	D	297	4,375	4,672
Union	D	1,043	1,863	2,906
Williamson	D	2,194	7,022	9,216
Total	D	3,869	34,927	38,796

VOTE FOR STATE SENATOR—NOV. 4, 1930.

1ST DISTRICT—COOK COUNTY.

Daniel A. Serritella, Rep	8,419
Marco M Killings	110
Mr. Serritella's plurality	8,309

3D DISTRICT—COOK COUNTY.

Adelbert H. Roberts, Rep	15,791
Joseph Kemmerling, Dem	8,143
W. G. Anderson	2
Mr. Robert's plurality	7,648

5TH DISTRICT—COOK COUNTY.

Roy C. Woods, Rep	39,746
Thomas A. Dillon, Dem	18,314
Kellam Foster	281
Rollo Dace	35
Mr. Woods' plurality	21,432

7TH DISTRICT—COOK COUNTY.

Arthur A. Huebsch, Rep	45,560
Joseph J. Lelivelt, Dem	38,560
Charles E. Miller	397
George H. Wehner	72
Mr. Huebsch's plurality	7,000

9TH DISTRICT—COOK COUNTY.

Frank Edward Palacz, Rep	9,182
Patrick J. Carroll, Dem	22,096
Mr. Carroll's plurality	12,914

11TH DISTRICT—COOK COUNTY.

Charles A. Williams, Rep	35,176
Thomas J. Courtney, Dem	57,743
Michael McCaffrey	57
Mr. Courtney's plurality	22,567

13TH DISTRICT—COOK COUNTY.

Harry W. Starr, Rep	37,437
Francis J. Loughran, Dem	51,158
John Edward Saff	94
Mr. Loughran's plurality	13,721

15TH DISTRICT—COOK COUNTY.

Sinon A. Murray, Rep	5,251
Peter P. Kielminski, Dem	8,802
William B. Laurich	8
Mr. Kielminski's plurality	3,551

17TH DISTRICT—COOK COUNTY.

James B. Leonardo, Rep	7,125
John Harold Mortell, Dem	3,311
Mr. Leonardo's plurality	3,814

19TH DISTRICT—COOK COUNTY.

Robert Dusek, Rep	27,148
R. V. Graham, Dem	77,056
Charles Pogorelec	905
Charles C. Miller	85
Mr. Graham's plurality	49,908

21ST DISTRICT—COOK COUNTY.

Francis A. Horrigan, Rep	16,219
George M. Maypole, Dem	26,256
Mr. Maypole's plurality	10,037

23D DISTRICT—COOK COUNTY.

Lowell B. Mason, Rep	26,567
William F. Gillmeister, Dem	33,084
Mr. Gillmeister's plurality	6,517

25TH DISTRICT—COOK COUNTY.

Oscar C. Johnson, Rep	53,844
Frank J. Huckin, Jr	75,583
Edward J. Schley	139
Mr. Huckin's plurality	21,739

27TH DISTRICT—COOK COUNTY.

John Broderick, Dem	10,093
Edward Collington	37
Mr. Broderick's plurality	10,056

29TH DISTRICT—COOK COUNTY.

Charles E. Peace, Rep	5,008
Edward P. O'Grady, Dem	5,867
Rufus P. Heath	6
Ernest W. Turner	72
Mrs. John T. Joyce	1,058
Edward B. Joyce	37
Mr. O'Grady's plurality	859

31ST DISTRICT—COOK COUNTY.

Herman J. Haenisch, Rep	27,375
Harold G. Ward, Dem	29,076
Harry Burnstein	169
Mr. Ward's plurality	1,701

VOTE FOR STATE SENATOR—NOV. 4, 1930—Continued.

33D DISTRICT.

Counties.	Plurality.		Martin R. Carlson, Rep.	Clarence Trevor, Dem.	Eurell Stout, Amer. Nat'l.
Henderson	R	1,144	2,130	986	----------
Mercer	R	1,773	3,454	1,681	3
Rock Island	D	1,053	13,684	14,737	19
Total	R	1,864	19,268	17,404	22

35TH DISTRICT.

Counties.	Plurality.		Harry G. Wright, Rep.	Chas. Faltz, Dem.	Herbert C. Cornforth, Amer. Nat'l.
DeKalb	R	4,242	6,031	1,789	----------
Lee	R	2,751	5,152	2,401	----------
Whiteside	R	4,313	6,383	2,070	5
Total	R	11,306	17,566	6,260	5

37TH DISTRICT.

Counties.	Plurality.		Thos. P. Gunning, Rep.	Joseph M. Ryan, Dem.	Grant Miller, Amer. Nat'l.
Bureau	R	2,032	8,002	5,970	1
Henry	R	3,182	7,370	4,188	11
Stark	R	863	1,828	965	----------
Total	R	6,077	17,200	11,123	12

39TH DISTRICT—LASALLE COUNTY.

H. M. Mason, Rep	20,300	Everett E. Swift, Amer. Nat'l	3
James T. Solon, Dem	11,755		
Mr. Mason's plurality	8,545		

41ST DISTRICT.

Counties.	Plurality.		Richard J. Barr, Rep.	Irwin M. Howe, Dem.	Emily McClure, Amer. Nat'l.
DuPage	R	7,499	15,055	7,556	79
Will	R	4,866	17,765	12,899	13
Total	R	12,365	32,820	20,455	92

VOTE FOR STATE SENATOR—NOV. 4, 1930—Concluded.

43D DISTRICT.

Counties.	Plurality.		Clinton L. Ewing, Rep.	Chas. E. Camp, Dem.	George Barron, Amer. Nat'l.
Fulton	R	1,130	7,416	6,286	14
Knox	R	6,783	9,563	2,780	11
Total	R	7,913	16,979	9,066	25

45TH DISTRICT.

Counties.	Plurality.		Earl B. Searcy, Rep.	William E. Thomson, Dem.	George R. Pinney, Amer. Nat'l.
Morgan	R	157	6,450	6,293	.....
Sangamon	R	3,247	20,821	17,574	36
Total	R	3,404	27,271	23,867	36

47TH DISTRICT.

Counties.	Plurality.		Robert W. Tunnell, Rep.	James O. Monroe, Dem.
Bond	R	631	2,866	2,235
Madison	D	7,850	15,116	22,966
Total	D	7,219	17,982	25,201

49TH DISTRICT—ST. CLAIR COUNTY.

Ed. P. Petri, Rep	17,577	Louis Eversman, Amer. Nat'l	26
E. P. Kline, Dem	25,770		
Mr. Kline's plurality	8,193		

51ST DISTRICT.

Counties.	Plurality.		Charles H. Thompson, Rep.	Gregg Garrison, Dem.
Hamilton	D	785	1,913	2,698
Johnson	R	748	1,662	914
Massac	R	927	1,514	587
Pope	R	731	1,632	901
Saline	R	1,371	6,318	4,947
Total	R	2,992	13,039	10,047

VOTE FOR REPRESENTATIVES IN THE 57TH GENERAL ASSEMBLY—NOV. 4, 1930.

1st District—Cook County.

George W. Blackwell, Rep	10,633
Harris B. Gaines, Rep	10,030
John Griffin, Dem	25,721
Arthur Bellamy	67

2d District—Cook County.

Albert J. Mancin, Rep	15,948
John M. Bolton, Dem	17,220
Frank Ryan, Dem	15,381

3d District—Cook County.

William E. King, Rep	22,212
Charles J. Jenkins, Rep	20,834½
George Garry Noonan, Dem	20,792½
Harriett Richter	216½

4th District—Cook County.

Michael A. Ruddy, Rep	26,628½
Thomas J. O'Grady, Dem	39,275
James P. Boyle, Dem	37,355½
William Grundmann	57
Warren Johnson	71

5th District—Cook County.

William J. Warfield, Rep	54,949½
Josephine Perry, Rep	49,942½
Michael L. Igoe, Dem	58,669
Ralph McAllister	684½
Mary Hawrylick	71½
John P. Nutall	68

6th District—Cook County.

Ralph E. Church, Rep	75,288½
Arthur E. Fischer, Rep	51,378
Joseph H. Donahue, Dem	105,232½
Eric A Sodersten	181
Jack Shlanski	141½

7th District—Cook County.

Anna Wilmarth Ickes, Rep	52,589
William F. Propper, Rep	42,773
Frank E. Foster, Rep	48,298
Emmett McGrath, Dem	111,218
Thomas E. Fitzpatrick	376½

8th District.

Counties.	Richard J. Lyons, Rep.	Lee McDonough, Rep.	William M. Carroll, Rep.	Thomas A. Bolger, Dem.	Harry Sage, Amer. Nat'l.
Boone	2,854	1,716½	5,139	1,674½	----------
Lake	24,446	24,334	10,522½	20,838½	115
McHenry	4,676½	2,370	17,295½	8,597	----------
Total	31,976½	28,420½	32,957	31,110	115

9th District—Cook County.

David E. Shanahan, Rep	20,306½
Henry Sonnenschein, Dem	33,982
William J. Gormley, Dem	28,991
Michael Baker	77

10th District.

Counties.	Leroy M. Green, Rep.	Carl O. Nyman, Rep.	David Hunter, Jr., Rep.	Frank B. Wilson, Dem.	E. T. Hamer, Dem.	Charles E. Garlock, Amer. Nat'l.	Scattering.
Ogle	4,834	5,139	5,000	4,182	2,407½	----------	----------
Winnebago	23,946½	17,823	22,353	3,896	4,175½	70	2
Total	28,780½	22,962	27,353	8,078	6,583	70	2

11th District—Cook County.

David I. Swanson, Rep	60,238
Calvin T. Weeks, Rep	51,719
John M. Lee, Dem	86,634
George A. Fitzgerald, Dem	77,943
Elizabeth Ryan	160

VOTE FOR REPRESENTATIVES IN THE 57TH GENERAL ASSEMBLY—NOV. 4, 1930—Continued.

12TH DISTRICT.

Counties.	Alfred S. Babb, Rep.	John Acker, Rep.	Charles D. Franz, Dem.	Albert L. Linder, Amer. Nat'l.	Scattering.
Carroll	6,016½	5,763	2,013	9	
JoDaviess	4,634½	4,289½	4,641		1
Stephenson	10,289½	7,883½	11,054	15	3
Total	20,940½	17,936	17,708	24	4

13TH DISTRICT—COOK COUNTY.

Elmer J. Schnackenberg, Rep	68,079½	Frank Hoskins	315
John C. Garriott, Jr., Rep	50,777	George J. Avery	1,004½
William W. Powers, Dem	131,733½		

14TH DISTRICT.

Counties.	Frank A. McCarthy, Rep.	John M. Peffers, Rep.	Lawrence Swinyer, Rep.	John F. Petit, Dem.	Harry A. Major, Amer. Nat'l.
Kane	22,746	22,616	18,908	34,148½	87
Kendall	2,633	3,267	1,514½	2,389	6
Total	25,379	25,883	20,422½	36,537½	93

15TH DISTRICT—COOK COUNTY.

James Curran, Rep	12,636	Edward Skarda, Dem	13,497
Joseph Perina, Dem	12,483½		

16TH DISTRICT.

Counties.	Charles M. Turner, Rep.	Fred Bestold, Rep.	Michael Fahy, Dem.	Frank Arnold, Amer. Nat'l.	Scattering.
Livingston	10,180	7,985	10,119	23	
Marshall	4,809½	6,633½	6,811	38	3
Putnam	2,040½	2,163	1,927	15	
Woodford	5,172	4,715	7,577	29½	6
Total	22,202	21,496½	26,434	105½	9

17TH DISTRICT—COOK COUNTY.

Roland V. Libonati, Rep	8,244½	Morris S. Gerstein	419½
Chas. Coia, Dem	6,445½	Joseph D. Salvo	143
Anthony Pintozzi, Dem	6,730	S. S. Epstein	5,380½
Joseph Mirro	75½		

VOTE FOR REPRESENTATIVES IN THE 57TH GENERAL ASSEMBLY—NOV. 4, 1930—Continued.

18TH DISTRICT—PEORIA COUNTY.

Carl J. Jobst, Rep	28,075	Miles C. Fuller, Amer. Nat'l	529
Leo D. Crowley, Rep	23,248	Scattering	5
David H. McClugage, Dem	37,060		

19TH DISTRICT—COOK COUNTY.

Solomon P. Roderick, Rep	63,284½	John R. McSweeney, Dem	111,179½
Charles E. Marinier, Rep	34,139	Morris Seskind	2,100½
John O. Hruby, Dem	103,691	Catherine Hinz	195½

20TH DISTRICT.

Counties.	Elmer Wilson, Rep.	Luther B. Bratton, Rep.	James T. Burns, Dem.	John Stack, Amer. Nat'l.
Grundy	6,217½	4,639	3,013	3½
Iroquois	8,427½	6,514½	10,336	27
Kankakee	12,789	12,480½	12,300½	
Total	27,434	23,634	25,649½	30½

21ST DISTRICT—COOK COUNT

J. W. Harris, Rep	41,397½	Joseph L. Rategan, Dem	34,548½
Thomas J. O'Brien, Dem	37,423	Ernest Clay	93½

22D DISTRICT.

Counties.	Karl R. O'Hair, Rep.	Hugh M. Luckey, Rep.	P. J. Breen, Dem.	W. O. Edwards, Dem.	John Cass, Amer. Nat'l.
Edgar	10,666	6,779½	10,837	7,738½	
Vermilion	13,295	17,993	19,679½	19,451½	53
Total	23,961	24,772½	30,516½	27,190	53

23D DISTRICT—COOK COUNTY.

William G. Thon, Rep	42,861	Thomas P. Keane, Dem	90,570½
Edward M. Overland, Rep	31,418½	Joseph F. Patineau	103½

24TH DISTRICT.

Counties.	Roger F. Little, Rep.	William 7. Black, Rep.	William E. Gilmore, Dem.	Thomas Parkin, Amer. Nat'l.
Champaign	16,771	15,560½	25,569½	78½
Moultrie	2,803	2,452	5,006½	
Piatt	4,322½	3,930½	4,757	7
Total	23,896½	21,943	35,333	85½

VOTE FOR REPRESENTATIVES IN THE 57TH GENERAL ASSEMBLY—NOV. 4, 1930—Continued.

25TH DISTRICT—COOK COUNTY.

Rena Elrod, Rep	81,706	Raymond T. O'Keefe, Dem	100,212½
Edward B. Bederman, Rep	83,818½	Frank Boettcher	506½
Benjamin S. Adamowski, Dem	121,402½		

26TH DISTRICT.

Counties.	G. J. Johnson, Rep.	Gordon W. Childers, Rep.	Charles P. Kane, Dem.	Fred V. Leitch, Amer. Nat'l.
Ford	5,591½	2,923	3,580½	
McLean	16,609½	16,274	18,447	51
Total	22,201	19,197	22,027½	51

27TH DISTRICT—COOK COUNTY.

A. O. Galvin, Rep	8,755	Joseph P. Rostenkowski, Dem	15,520½
A. L. Auth, Dem	13,175	Robert M. Wilson	19½

28TH DISTRICT.

Counties.	W. C. Chynoweth, Rep.	John Clark, Rep.	Evan Worth, Rep.	Howard L. Doyle, Dem.	William Oakes, Jr. Am. Nat'l.	J. Wayne Staley, Ind. Dry.	Scattering.
DeWitt	4,791½	2,642	3,680½	6,868½	11	2,595	1½
Logan	2,965	2,934	13,001	9,372	25	2,757	
Macon	17,018½	14,819	8,692	23,448½	38	1,847	2
Total	24,775	20,395	25,373½	39,689	74	7,199	3½

29TH DISTRICT—COOK COUNTY.

Robert M. Woodward, Rep	11,660	Lawrence C. O'Brien, Dem	14,602½
Michael R. Durso, Rep	6,281½	James H. Burns	32

30TH DISTRICT.

Counties.	Homer J. Tice, Rep.	H. V. Teel, Dem.	Martin B. Lohmann, Dem.	Daniel Dace, Amer. Nat'l.	Scattering.
Brown	2,853	2,792	2,257½	1	
Cass	5,944½	5,277½	4,916	4	
Mason	7,823	4,139	4,456	1	
Menard	7,178	3,037	2,754		
Schuyler	5,953	5,235	3,619	47	13½
Tazewell	13,782½	8,636½	15,281	8½	2
Total	43,534	29,117	33,283½	61½	15½

VOTE FOR REPRESENTATIVES IN THE 57TH GENERAL ASSEMBLY—NOV. 4, 1930—Continued.

31st District—Cook County.

James J. McVicker, Rep	45,508½	Pierce L. Shannon, Dem	44,480½
Roy Juul, Rep	38,376	Ada M. Abel	134
Mason S. Sullivan, Dem	44,415	Leslie MacMillan	117½

32d District.

Counties.	Roy R. Barnes, Rep.	Rollo R. Robbins, Rep.	Miss Mary Davidson, Dem.	James C. Mayor, Dem.	Charles I. Imes, Amer. Nat'l.
Hancock	7,712½	8,566½	9,038	10,053½	15
McDonough	9,970½	8,227	7,683	6,983½	
Warren	7,885	6,884	4,435	3,812½	1
Total	25,568	23,677½	21,156	20,849½	16

33d District.

Counties.	Harry M. McCaskrin, Rep.	Clinton Searle, Rep.	Thomas P. Sinnett, Dem.	James Briggs, Amer. Nat'l.	Scattering.
Henderson	3,423½	3,007	2,834½		
Mercer	5,241½	5,157	4,763½	8½	
Rock Island	25,488	23,109	31,666	88	14
Total	34,153	31,273	39,264	96½	14

34th District.

Counties.	Harry Baxter, Rep.	John W. Lewis, Rep.	Sol Handy, Dem.	John F. Brewster, Dem.
Clark	3,082½	7,395½	13,112½	2,300
Coles	7,753½	7,051	6,616½	15,987
Douglas	6,129	3,249	3,739	3,345½
Total	16,965	17,695½	23,468	21,632½

35th District.

Counties.	Henry C. Allen, Rep.	Dennis J. Collins, Rep.	John P. Devine, Dem.	Louis Nash, Amer. Nat'l.	Scattering.
DeKalb	8,259½	9,998	4,751	2	17½
Lee	8,104	7,665½	8,418	2½	
Whiteside	12,387	8,497½	6,279½	13½	
Total	28,750½	26,161	19,448½	18	17½

VOTE FOR REPRESENTATIVES IN THE 57TH GENERAL ASSEMBLY—NOV. 4, 1930—Continued.

36TH DISTRICT.

Counties.	Henry F. Scarborough, Rep.	Henry D. Sullivan, Jr. Dem.	Carroll Bush, Dem.
Adams	21,579½	19,501½	14,046
Calhoun	1,390	1,344½	1,392½
Pike	9,090½	5,084½	6,663
Scott	2,693	1,954	2,058
Total	34,753	27,884½	24,159½

37TH DISTRICT.

Counties.	Frederick W. Rennick, Rep.	William H. Jackson, Rep.	Clarence M. Bills, Rep.	Robert J. Wilson, Dem.	Frank Kirley, Amer. Nat'l.
Bureau	12,623	6,985	7,089	14,211½	3
Henry	7,667½	8,673	8,732½	11,879	40
Stark	2,120	3,206½	1,214½	2,480½	----------
Total	22,410½	18,864½	17,036	28,571	43

38TH DISTRICT.

Counties.	Robert Whiteley, Rep.	Dr. Henry W. Smith, Rep.	Truman A. Snell, Dem.	M. E. Bray, Dem.	Fred Harmon, Amer. Nat'l.
Greene	2,225½	6,551½	4,302½	3,343	----------
Jersey	3,295½	3,204½	3,315½	3,336½	1
Macoupin	13,569½	9,005½	19,500½	9,812	13½
Montgomery	8,300	7,510	9,729	14,167	40
Total	27,390½	26,271½	36,847½	30,658½	54½

39TH DISTRICT—LASALLE COUNTY.

R. G. Soderstrom, Rep	36,959½	Edmond P. Conerton, Dem	22,789½
Ole E. Benson, Rep	20,476½	Edward Hayne, Dem	14,633½
Charles H. Johns, Rep	14,451½	George H. Stout, Amer. Nat'l	21

40TH DISTRICT.

Counties.	Roy A. Corzine, Rep.	H. D. Sparks, Rep.	Arthur Roe, Dem.
Christian	8,689	7,220	14,288
Cumberland	3,206½	3,577	5,939½
Fayette	7,067	7,282	12,564
Shelby	5,644½	7,758	11,973
Total	24,607	25,837	44,764½

VOTE FOR REPRESENTATIVES IN THE 57TH GENERAL ASSEMBLY—NOV. 4, 1930—Continued.

41st District.

Counties.	John L. Walker, Rep.	Otto A. Buck, Rep.	Michael F. Hennebry, Dem.	George D. Maxwell, Amer. Nat'l.
DuPage	23,014½	23,394	20,547½	245½
Will	24,510	21,521½	42,481½	57
Total	47,524½	44,915½	63,029	302½

42d District.

Counties.	R. J. Branson, Rep.	A. B. Lager, Dem.	J. E. McMackin, Dem.	Robert J. McLaughlin, Amer. Nat'l.
Clay	6,421½	3,135½	3,583	4
Clinton	4,330½	10,243½	5,541½	1½
Effingham	5,398½	5,178½	5,179	2½
Marion	14,884	8,650	1,098	33½
Total	31,034½	27,207½	15,401½	41½

43d District.

Counties.	E. W. Mureen, Rep.	Henry G. Hawkinson, Rep.	Frank W. McClure, Dem.	George Lucas, Amer. Nat'l.	M. P. Rice.
Fulton	11,228½	10,121½	17,610	4	----------
Knox	14,180½	13,240	8,131½	27	3
Total	25,409	23,361½	25,741½	31	3

44th District.

Counties.	Elbert Waller, Rep.	Charles Johnson, Rep.	Jos. H. Davis, Dem.	Chas. J. Kribs, Dem.
Jackson	8,070	9,314	14,883½	5,229
Monroe	3,228	3,195½	2,766	5,596
Perry	6,522½	4,693	6,524½	5,227½
Randolph	6,549	5,201½	6,270	10,022½
Washington	4,078½	4,034	3,096½	4,267
Total	28,448	26,438	33,540½	30,342

45th District.

Counties.	D. Logan Giffin, Rep.	William J. Lawler, Rep.	T. J. Sullivan, Dem.	Dr. George L. Steele, Amer. Nat'l.	Henry Mester.
Morgan	10,875½	9,264	16,164	----------	----------
Sangamon	31,947	28,378	49,400	163½	19½
Total	42,822½	37,642	65,564	163½	19½

VOTE FOR REPRESENTATIVES IN THE 57TH GENERAL ASSEMBLY—NOV. 4, 1930—Continued.

46TH DISTRICT.

Counties.	Frank G. Thompson, Rep.	E. H. Childress, Rep.	Sidney Parker, Dem.	Dr. F. W. Kuechler, Dem.	Earl Hungate, Amer. Nat'l.
Jasper	3,470	3,330½	3,603	7,146½	
Jefferson	13,106	5,459	12,202½	6,385½	25½
Richland	4,510	4,509½	4,301	3,908	
Wayne	5,919	6,538	4,612	6,174	
Total	27,005	19,837	24,718½	23,614	25½

47TH DISTRICT.

Counties.	Schuyler B. Vaughan, Rep.	William H. Martin, Rep.	Schaefer O'Neill, Dem.	Charles F. Malloy, Dem.	Kenneth Elmore, Amer. Nat'l.
Bond	5,930½	2,961	3,054	5,514½	5
Madison	26,221	23,473	34,805	27,662½	18
Total	32,151½	26,434	37,859	33,177	23

48TH DISTRICT.

Counties.	John R. Thompson, Rep.	Ed Ryan, Rep.	F. W. Lewis, Dem.	James A. Womack, Dem.
Crawford	5,476	5,953	9,713½	4,220½
Edwards	4,100½	2,533	1,200½	1,080½
Gallatin	2,169½	1,656½	2,556½	5,043½
Hardin	1,776½	1,752	1,361½	2,620
Lawrence	6,490	8,359	5,191	4,294½
Wabash	3,648	3,892	3,532	3,962½
White	4,799½	3,679	4,681	4,831
Total	28,460	27,824½	28,236	26,052½

49TH DISTRICT—ST. CLAIR COUNTY.

R. H. Huschle, Rep	28,232	Grover C. Borders, Dem	35,095
Al. Towers, Rep	26,056	John F. Stapt, Amer. Nat'l	41
Frank Holten, Dem	39,112		

50TH DISTRICT.

Counties.	Wallace A. Bandy, Rep.	M. F. Browner, Rep.	Earl C. Kimbro, Dem.	Alexander Wilson, Dem.
Alexander	2,945½	4,626	4,249	7,925
Franklin	12,590½	9,369	11,590	10,397
Pulaski	1,355½	6,461	1,203½	2,507½
Union	1,459½	3,336½	6,076½	4,301½
Williamson	11,713	10,290	13,817	11,676
Total	30,064	34,082½	34,936	36,807

VOTE FOR REPRESENTATIVES IN THE 57TH GENERAL ASSEMBLY—NOV. 4, 1930—Concluded.

51st District.

Counties.	W. V. Rush, Rep.	Claude L. Rew, Rep.	Frank Porter, Dem.	Frank Kelley.
Hamilton	2,834	2,445	6,969½	
Johnson	2,914	2,521½	2,656	1½
Massac	2,971½	2,238½	1,259½	
Pope	2,625	2,411½	2,324½	
Saline	7,615½	10,165	13,224½	
Total	18,960	19,781½	26,434	1½

JUDICIAL ELECTIONS—1929-1930.

VOTE FOR JUDGES OF THE SUPERIOR COURT OF COOK COUNTY—NOV. 5, 1929.

Denis E. Sullivan	245,940	Henry T. Chace	175,506
Albert C. Barnes	249,966	Joseph J. Sullivan	189,752
Michael L. McKinley	264,783	Arthur A. Huebsch	173,808
William H. McSurely	245,752	Samuel Adams	90,403
William J. Lindsay	283,108	Howard W. Hayes	107,311
John M. O'Connor	251,561	Benjamin F. Langworthy	65,085
Harry B. Miller	275,458	Charles F. McKinley	93,238
Joseph B. David	247,970	Charles O. Rundall	61,112
Peter H. Schwaba	240,728	Harry F. Hamlin	85,627
Martin J. Isaacs	218,573	Edward J. Hess	72,387
E. I. Frankhauser	219,897	George H. Grear	57,984
Jacob H. Hopkins	255,792	Stephen Love	66,548
Charles A. Williams	247,517	William H. Haight	57,214
William N. Gemmill	259,795	George E. Gierssen	60,368
John P. McGoorty	264,378	Walter P. Murphy	59,615
Marcus Kavanagh	272,769	Eugene McCaffrey	8,533
Hugo Pam	267,052	George E. Sankstone	10,127
Robert E. Gentzel	279,139	Ambrose A. Worsley	5,459
Joseph H. Fitch	247,714	Harley D. Jones	11,494
Oscar Hebel	277,903		

VOTE FOR JUDGES OF THE CIRCUIT COURT OF COOK COUNTY—NOV. 5, 1929.

(To fill vacancy caused by death of Victor P. Arnold.)

Philip J. Finnegan	210,030	George A. Curran	166,063

(To fill vacancy caused by the resignation of John A. Swanson.)

Daniel P. Trude	221,532	Frank A. McDonnell	5,197
Edgar A. Jonas	156,587		

VOTE FOR JUDGE OF THE CIRCUIT COURT—DEC. 3, 1929

9TH JUDICIAL CIRCUIT.

(To fill vacancy caused by the death of Walter C. Frank.)

Counties.	Plurality.		Riley E. Stevens, Rep.	Charles W. Flack, Dem.	Scattering.
Fulton	R	168	1,119	951	
Hancock	D	211	722	933	
Henderson	R	18	263	245	
Knox	R	3,360	4,158	798	1
McDonough	R	70	910	840	
Warren	R	465	807	342	
Total	R	3,870	7,979	4,109	1

VOTE FOR JUDGE OF THE SUPREME COURT—JUNE 2, 1930.

4th District.

Counties.	Majority.		Paul Samuell, Rep.	Warren H. Orr, Dem.
Adams	D	2,714	3,812	6,526
Brown	D	854	718	1,572
Cass	D	582	1,309	1,891
Fulton	D	451	4,157	4,608
Hancock	D	2,286	3,075	5,361
Henderson	R	438	1,107	669
Mason	D	172	1,414	1,586
McDonough	D	464	3,061	3,525
Menard	D	174	911	1,085
Mercer	R	783	2,092	1,309
Morgan	R	1,269	4,837	3,568
Rock Island	R	452	8,808	8,356
Schuyler	D	382	1,178	1,560
Warren	R	459	3,486	3,027
Total	D	4,678	39,965	44,643

VOTE FOR JUDGE OF THE CIRCUIT COURT—NOV. 4, 1930.

10th Circuit.

(To fill vacancy caused by the death of T. N. Green.)

Counties.	Majority.		Henry J. Ingram, Rep.	William J. Reardon, Dem.
Marshall	R	419	3,001	2,582
Peoria	R	6,674	18,271	11,597
Putnam	R	662	1,306	644
Stark	R	863	1,799	936
Tazewell	D	1,945	5,406	7,351
Total	R	6,673	29,783	23,110

17th Circuit.

(To fill vacancy caused by the resignation of Claire C. Edwards.)

Counties.	Majority.		Ralph J. Dady, Rep.	James G. Welch.
Boone	R	2,800	2,800	
Lake	R	15,553	15,556	3
McHenry	R	5,446	5,446	
Winnebago	R	16,179	16,179	
Total	R	39,978	39,981	3

VOTE FOR JUDGE OF THE CIRCUIT COURT OF COOK COUNTY—NOV. 4, 1930.

(To fill vacancy caused by the death of Ira Ryner.)

Joseph Burke	577,423	George E. Sankstone	610
John F. Haas	407,953		

VOTE FOR JUDGE OF THE SUPERIOR COURT OF COOK COUNTY—NOV. 4, 1930.

(To fill vacancy caused by the death of Frank P. Comerford.)

John Prystalski	500,024	George T. Murphy	684
Howard W. Hayes	482,056		

(To fill vacancy caused by the death of Jacob H. Hopkins.)

James Joseph Kelly	599,500	Benjamin Gould	722
John A. Sbarbaro	389,002		

(To fill vacancy caused by the death of William N. Gemmill.)

Walter T. Stanton	560,929	LeRoy Millner	415,076

(To fill vacancy caused by the death of Hugo Pam.)

Rudolph F. Desort	569,603	James W. Breen	402,661

(To fill vacancy caused by the death of Jesse Holdom.)

Ross C. Hall	602,816	Charles H. Soelke	688
Charles C. Carnahan	358,199		

ILLINOIS PRIMARY ELECTION—APRIL 8, 1930.

SUMMARY OF GENERAL VOTE.

Office, party and candidate.		Down State.	Cook County.	Total.
UNITED STATES SENATOR.				
REPUBLICAN	Charles S. Deneen	295,964	200,448	496,412
	Newton Jenkins	109,538	51,723	161,261
	Ruth Hanna McCormick	345,492	369,013	714,505
	Adelbert McPherson	10,616	7,966	18,582
	Abe Lincoln Wisler	11,421	8,357	19,778
DEMOCRATIC	Harold M. Beach	7,272	5,596	12,868
	James H. Kirby	13,941	9,073	23,014
	Jas. Hamilton Lewis	84,687	162,733	247,420
	James O. Monroe	15,808	8,582	24,390
	Louis Warner	11,257	8,362	19,619
	Scattering	1		1
STATE TREASURER.				
REPUBLICAN	I. J. Brown	49,778	24,931	74,709
	Clarence F. Buck	300,035	311,003	611,038
	Charles A. Gregory	56,883	34,910	91,793
	Samuel N. Hunter	54,274	32,951	87,225
	Leonard A. Minter	30,208	23,406	53,614
	Byron G. Thorpe	40,975	51,071	92,046
	Warren E. Wright	67,850	48,423	116,273
DEMOCRATIC	Edward J. Barrett	87,136	83,669	170,805
	M. C. Zacharias	21,112	93,258	114,370
	Scattering	7		7
SUPERINTENDENT OF PUBLIC INSTRUCTION.				
REPUBLICAN	Francis G. Blair	447,609	429,940	877,549
	L. W. Hacker	162,300	76,655	238,955
DEMOCRATIC	Eva B. Batterton	90,957	151,267	242,224
	Scattering	3		3
REPRESENTATIVES IN CONGRESS—STATE AT LARGE.				
REPUBLICAN	Stanislaus E. Basinski	11,652	35,676	47,328
	Frederick W. Beach	6,679	13,020	19,699
	Ellis S. Cook	13,292	13,097	26,389
	Thomas K. Davey	9,474	18,841	28,315
	Stephen A. Day	62,283	54,435	116,718
	Chas R. Echols	5,795	8,175	13,970
	Patrick J. H. Farrell	19,645	25,873	45,518
	George Edmund Foss	34,100	73,262	107,362
	Frank H. Funk	103,695	29,143	132,838
	Edward J. Hargrave	35,222	59,513	94,735
	Charles R. Harris	15,572	17,835	33,407
	Justus L. Johnson	101,603	89,133	190,736
	Julius Klein	19,416	95,310	114,726
	Leslie S. Lowden	54,506	22,552	77,058
	James P. Marzano	9,197	28,946	38,143
	Robert W. McKinlay	38,994	39,210	78,204
	W. H. H. Miller	18,385	22,372	40,757
	Francis W. Peterson	26,382	39,162	65,544
	Frank L. Smith	166,747	108,088	274,835
	Wm. Grant Webster	10,247	11,344	21,591
	Edward I. Williams	12,670	14,817	27,487
	John T. Wood	28,392	14,643	43,035
	Richard Yates	305,188	97,949	403,137
DEMOCRATIC	William H. Dieterich	76,037	143,575	219,612
	Walter Nesbit	76,520	129,418	206,038
	Scattering	11		11

VOTE FOR STATE CENTRAL COMMITTEEMEN—ALL PARTIES—APRIL 8, 1930.

1st District—Cook County.

Republican—	
Ralph Spizziri	4,490
Cecil C. Scott	1,636
John R. Marshall	9,535
Solly Lason	468
Democratic—	
John J. Coughlin	5,628

2nd District—Cook County.

Republican—	
Clement A. Nance	32,456
Louis J. Behan	28,169
Joseph Simpson	111
Henry M. Polite	2,313
Josephus S. Moore	8,642
Democratic—	
James J. Kelly	18,469

3rd District—Cook County.

Republican—	
Godfrey E. Norbey	24,581
Charles W. Vail	29,396
Herbert Day Battles	4,833
Howard C. Wittlieb	7,232
Democratic—	
David M. Hickey	23,070

4th District—Cook County.

Republican—	
Sellac G. Graham	7,808
Peter J. Knopp	5,771
Stephen E. Tamborski, Jr	2,253
Joseph Baumruk, Jr	2,216
Alexis L. Galezewski	1,717
August A. Trapp	1,625
Democratic—	
Patrick G. McGuire	9,117
John J. Tamborski, Jr	2,013
Frank J. Papszycki	1,767
John Jezewski	928

5th District—Cook County.

Republican—	
Jacob M. Twery	2,610
Joseph Zientek	8,304
Democratic—	
Leo Slaski	5,596
George J. Votocka	2,522
Jerome J. Smerz	1,259

6th District—Cook County.

Republican—	
David A. Russell	22,759
George E. Nye	27,969
Thomas Richard Harlow	15,228
Leroy Davidson	11,432
Democratic—	
Edward J. Upton	25,778
Bennett W. Malloy	7,403

7th District—Cook County.

Republican—	
Edward Goetz	37,077
Victor J. Losby	5,372
William Ganschow	36,213
Alvin F. Hansen	13,927
H. C. Larsen	8,954
Patrick S. Fallon	6,526
Democratic—	
William Kells	14,210
John P. Grzemski	10,934
Thomas D. Garry	8,653

8th District—Cook County.

Republican—	
Bernard Brozowski	9,284
Benjamin Chmielewski	1,043
Joseph E. Popielewski	1,515
Democratic—	
Albert A. Bock	6,774

9th District—Cook County.

Republican—	
Eugene R. Pike	22,133
Samuel E. Erickson	42
Carl Schwren	2
Democratic—	
Edmond L. Mulcahy	3,687
Courtney Scobell	736
John McHale	1,049

10th District.

Counties.	Republican.					Democratic.	
	William M. Brown.	Leonard A. Brundage.	Eric A. Sodersten.	Charles W. Neubauer	Alfred C. Gunn.	John P. Daugherty.	Robert J. Murphy.
Cook	27,089	20,543	4,604	15,954	3,127	9,349	5,113
Lake	9,808	7,914	1,461	991	1,473	161	100
Total	36,897	28,457	6,065	16,945	5,600	9,510	5,213

11th District.

Counties.	Republican.		Democratic.
	Justus L. Johnson.	Scattering.	Thomas F. Donovan.
DuPage	15,209	3	359
Kane	18,288		437
McHenry	5,888		98
Will	17,771		1,013
Total	57,156	3	1,907

VOTE FOR STATE CENTRAL COMMITTEEMEN—ALL PARTIES—APRIL 8, 1930—Continued.

12TH DISTRICT.

Counties.	Republican.			Democratic.
	John G. Boyle.	John R. Snively.	Scattering.	John Hart.
Boone	2,242	1,513	----------	22
DeKalb	5,880	2,558	3	99
Grundy	2,601	2,004	----------	106
Kendall	1,378	1,195	----------	34
LaSalle	10,905	8,335	----------	1,630
Winnebago	6,969	10,188	----------	82
Total	29,975	25,793	3	1,973

13TH DISTRICT.

Counties.	Republican.		Democratic.
	Dana P. Munn.	Franklin J. Stransky.	Robert B. Mitchell.
Carroll	1,432	3,990	71
JoDaviess	678	2,608	159
Lee	2,603	2,776	163
Ogle	2,376	2,882	66
Stephenson	1,788	3,286	1,062
Whiteside	5,402	2,159	145
Total	14,279	17,701	1,666

14TH DISTRICT.

Counties.	Republican.		Democratic.
	Claud W. Sandstrom.	Scattering.	Willard A. Schaeffer.
Hancock	2,838	----------	1,698
Henderson	1,616	----------	60
McDonough	4,038	----------	415
Mercer	2,552	1	189
Rock Island	14,091	1	513
Warren	3,742	----------	418
Total	28,977	2	3,293

15TH DISTRICT.

Counties.	Republican.		Democratic.
	Carl W. Peterson.	Scattering.	Edward P. Allen.
Adams	3,550	----------	5,854
Fulton	4,641	----------	1,262
Henry	6,821	----------	438
Knox	8,446	1	459
Schuyler	965	----------	1,225
Total	24,423	1	9,238

VOTE FOR STATE CENTRAL COMMITTEEMEN—ALL PARTIES—APRIL 8, 1930—Continued.

16TH DISTRICT.

Counties.	Republican.		Democratic.
	Clifford Ireland.	Wm. R. Allen.	J. E. Houston.
Bureau	5,127	3,824	572
Marshall	1,459	986	674
Peoria	9,321	16,355	862
Putnam	1,071	314	58
Stark	1,467	743	232
Tazewell	2,570	2,839	1,298
Total	21,015	25,061	3,696

17TH DISTRICT.

Counties.	Republican.	Democratic.
	William R. Bach.	C. Everett Smith.
Ford	2,096	57
Livingston	6,433	203
Logan	3,208	1,275
McLean	11,540	885
Woodford	2,497	332
Total	25,774	2,752

18TH DISTRICT.

Counties.	Republican.		Democratic.					
	H. W. Huckins.	William M. Acton.	Norman Bennett.	J. M. Ryan.	William Ryan.	W. M. Ryan.	B. W. Alpiner.	Scattering.
Clark	730	1,104	890					3
Cumberland	505	399	58					5
Edgar	802	2,577	162	100	126	14		15
Iroquois	2,890	2,441						9
Kankakee	7,730	5,800					38	
Vermilion	2,752	15,271	7					15
Total	15,409	27,592	1,117	100	126	14	38	47

19TH DISTRICT.

Counties.	Republican.		Democratic.	
	Bard McMullen.	Orion B. Goble.	John W. Yantis.	Scattering.
Champaign	4,264	3,972	1,017	
Coles	1,112	4,940	1,619	
DeWitt	969	1,215	583	
Douglas	840	1,158	268	
Macon	5,863	5,900	1,345	4
Moultrie	512	354	958	
Piatt	1,204	1,074	494	
Shelby	1,000	988	2,777	
Total	15,764	19,601	9,061	4

VOTE FOR STATE CENTRAL COMMITTEEMEN—ALL PARTIES—APRIL 8, 1930—Continued.

20TH DISTRICT.

Counties.	Republican.		Democratic.		
	Warren E. Wright.	Andrew Russel.	Buell Brake.	Theodore J. Schweer.	R. B. Siepker.
Brown	218	453	607	660	430
Calhoun	163	225	179	141	92
Cass	356	960	218	555	78
Greene	322	612	823	818	164
Jersey	283	537	405	206	71
Mason	412	926	591	399	155
Menard	364	953	367	298	119
Morgan	1,796	4,656	740	472	114
Pike	488	1,294	562	257	1,744
Scott	386	646	366	265	122
Total	4,788	11,262	4,858	4,071	3,089

21ST DISTRICT.

Counties.	Republican.	Democratic.	
	Cornelius J. Doyle.	Walter T. Day.	H. B. Austin.
Christian	3,164	1,001	1,524
Macoupin	4,799	1,583	464
Montgomery	2,141	1,081	755
Sangamon	21,653	2,879	2,463
Total	31,757	6,544	5,206

22D DISTRICT.

Counties.	Republican.			Democratic.
	Edward E. Miller.	C. P. Boyer.	R. R. "Bob" Thomas.	Maurice V. Joyce.
Bond	1,160	224	1,174	291
Madison	5,801	4,493	7,275	2,018
Monroe	641	77	805	198
St. Clair	6,597	1,399	13,936	4,800
Washington	1,611	234	961	253
Total	15,810	6,427	24,151	7,560

VOTE FOR STATE CENTRAL COMMITTEMEN—ALL PARTIES—APRIL 8, 1930—Concluded.

23D DISTRICT.

Counties.	Republican.	Democratic.
	Perry B. McCullough.	Conrad Schul.
Clinton	826	1,304
Crawford	1,223	588
Effingham	1,235	1,358
Fayette	2,108	1,322
Jasper	946	1,261
Jefferson	2,015	2,908
Lawrence	1,293	1,181
Marion	3,397	2,640
Richland	1,277	556
Wabash	984	722
Total	14,304	13,840

24TH DISTRICT.

Counties.	Republican.		Democratic.	
	Richard C. Davenport.	Scattering.	Arthur W. Charles.	Scattering.
Clay	1,358		490	
Edwards	1,096		83	
Gallatin	473		890	
Hamilton	908		1,158	
Hardin	458		392	
Johnson	1,555	4	70	1
Massac	1,242		22	1
Pope	715		131	
Saline	5,028		527	
Wayne	1,124		791	
White	1,121		2,128	
Total	14,078	4	6,682	2

25TH DISTRICT.

Counties.	Republican.	Democratic.	
	Thomas B. F. Smith.	Harry Holland.	Scattering.
Alexander	978	298	
Franklin	3,926	2,389	1
Jackson	4,675	1,457	
Perry	1,848	221	
Pulaski	690	66	
Randolph	2,322	1,278	6
Union	948	1,602	
Williamson	5,189	1,576	
Total	20,576	8,887	7

PRIMARY VOTE FOR UNITED STATES SENATOR—ALL PARTIES—APRIL 8, 1930.

Counties.	Republican.					Democratic.				
	Charles S. Deneen.	Newton Jenkins.	Ruth H. McCormick.	Adelbert McPherson.	Abe Lincoln Wisler.	Harold M. Beach.	James H. Kirby.	J. Hamilton Lewis.	James O. Monroe.	Louis Warner.
Adams	3,316	353	3,413	68	91	797	531	3,430	841	678
Alexander	2,185	86	1,131	31	146	9	10	371	34	54
Bond	1,362	339	1,767	33	33	19	102	227	47	20
Boone	1,632	1,115	2,604	32	23	----------	2	39	----------	----------
Brown	476	44	345	9	15	83	296	760	218	242
Bureau	2,683	2,709	5,286	109	104	33	153	566	53	46
Calhoun	397	25	361	7	7	143	60	231	89	69
Carroll	1,234	1,750	3,056	32	38	3	10	81	1	2
Cass	777	78	827	8	23	15	151	636	62	115
Champaign	4,956	2,100	5,337	268	120	63	207	857	316	90
Christian	2,832	366	1,734	38	131	132	205	1,748	638	364
Clark	1,127	229	1,466	86	50	57	84	1,094	427	91
Clay	1,463	367	1,233	31	38	20	130	401	77	37
Clinton	844	118	845	12	11	161	475	1,727	237	268
Coles	2,186	1,125	3,332	253	101	45	71	1,795	430	69
Cook (see below).										
Crawford	925	124	1,437	18	14	15	36	766	54	22
Cumberland	668	125	627	25	58	20	52	408	207	132
DeKalb	2,891	2,569	5,241	86	211	7	9	75	9	24
DeWitt	1,221	895	1,393	30	26	16	82	626	78	47
Douglas	1,105	517	1,455	115	44	12	20	310	94	15
DuPage	7,440	4,616	11,895	184	298	72	56	309	15	40
Edgar	1,959	408	1,971	29	34	113	490	1,545	262	87
Edwards	1,302	212	1,237	43	24	1	3	90	4	6
Effingham	1,074	193	1,087	17	21	135	401	1,452	294	183
Fayette	1,842	295	1,166	41	105	84	116	1,055	330	372
Ford	1,268	1,757	1,753	37	59	12	7	79	6	9
Franklin	5,461	413	2,877	143	303	222	453	2,060	608	602
Fulton	2,677	761	4,240	125	103	30	173	1,126	267	89
Gallatin	570	33	376	21	15	46	142	912	126	71
Greene	629	24	713	5	7	64	264	1,460	156	138
Grundy	1,364	2,078	3,010	111	211	4	9	118	5	15
Hamilton	1,199	84	787	11	11	228	112	895	175	118

PRIMARY VOTE FOR UNITED STATES SENATOR—ALL PARTIES—APRIL 8, 1930—Concluded.

Counties.	Republican.					Democratic.				
	Charles S. Deneen.	Newton Jenkins.	Ruth H. McCormick.	Adelbert McPherson.	Abe Lincoln Wisler.	Harold M. Beach.	James H. Kirby.	J. Hamilton Lewis.	James O. Monroe.	Louis Warner.
Hancock	1,917	376	2,176	50	76	113	530	1,356	303	104
Hardin	700	43	465	20	7	11	45	448	51	29
Henderson	773	182	1,605	44	32	6	8	59	6	6
Henry	2,407	1,384	5,450	72	75	20	116	454	58	38
Iroquois	1,487	2,412	3,358	107	194	27	25	479	42	101
Jackson	2,782	347	3,374	181	79	47	164	1,529	370	96
Jasper	1,065	104	525	3	11	207	107	1,253	162	148
Jefferson	1,933	203	1,613	31	38	452	347	1,827	384	340
Jersey	505	38	647	16	16	33	121	675	92	51
JoDaviess	1,171	726	2,274	43	40	9	48	203	17	17
Johnson	1,585	236	1,114	26	63	21	6	59	6	4
Kane	10,064	5,229	18,238	550	339	31	68	422	124	50
Kankakee	2,546	4,366	8,835	232	382	15	25	380	21	50
Kendall	902	1,273	1,424	61	45	1	2	33	5	1
Knox	5,061	768	5,737	110	136	6	53	516	62	25
Lake	7,617	4,465	17,758	443	358	12	25	276	26	21
LaSalle	6,336	7,282	12,683	719	530	55	169	1,730	457	106
Lawrence	1,361	95	1,117	52	30	54	131	1,522	206	153
Lee	1,816	1,784	4,594	88	136	5	39	217	9	43
Livingston	3,025	3,551	4,274	91	101	35	10	218	14	27
Logan	1,864	626	2,962	58	42	83	116	1,082	83	76
Macon	8,399	2,273	5,464	271	255	52	162	1,435	165	91
Macoupin	3,734	607	3,193	161	155	59	187	1,843	197	119
Madison	11,281	2,494	7,983	361	434	214	665	1,676	494	288
Marion	3,324	451	2,338	42	51	176	429	2,445	349	235
Marshall	912	768	1,194	16	22	78	80	615	33	51
Mason	833	102	741	8	55	75	330	783	119	313
Massac	2,075	182	1,340	45	54	3	----------	22	----------	1
McDonough	2,846	667	2,759	69	88	35	144	501	62	37
McHenry	2,144	3,593	5,707	125	101	1	2	102	13	4
McLean	5,816	3,276	7,577	118	163	169	81	874	97	150
Menard	628	194	907	8	35	14	406	551	61	96
Mercer	1,322	207	2,514	48	39	8	12	188	21	13
Monroe	889	158	499	97	71	4	15	169	48	14

Montgomery	2,135	321	1,819	74	54	89	195	1,864	227	151
Morgan	3,986	408	2,392	81	148	46	184	1,067	158	194
Moultrie	535	134	612	37	17	37	68	795	270	62
Ogle	2,290	1,256	4,699	48	87	3	4	97	6	24
Peoria	13,164	2,873	11,470	488	420	31	120	815	95	60
Perry	2,439	362	1,240	160	117	11	32	204	68	24
Piatt	1,463	462	943	62	23	16	44	441	146	22
Pike	1,410	89	1,266	12	25	477	272	1,252	431	304
Pope	888	88	745	11	8	23	14	125	19	9
Pulaski	1,087	82	1,385	29	86	3	10	73	6	20
Putnam	439	457	720	11	19	11	11	52	6	5
Randolph	2,348	138	1,239	89	50	47	126	1,044	359	127
Richland	1,332	95	1,054	11	13	132	52	418	89	79
Rock Island	8,308	1,212	11,729	287	233	16	33	493	60	27
Saline	5,373	486	2,491	68	158	129	41	44	70	49
Sangamon	18,826	1,167	11,224	356	518	111	399	4,709	254	518
Schuyler	456	120	852	18	58	52	321	887	204	189
Scott	698	56	559	13	6	118	102	604	91	76
Shelby	1,114	383	1,223	22	84	71	169	1,522	641	451
Stark	795	384	1,280	16	19	15	95	187	35	15
St. Clair	15,944	988	7,923	916	481	213	353	4,165	769	301
Stephenson	1,813	1,222	3,388	49	49	35	134	1,002	75	61
Tazewell	3,158	1,137	2,155	122	287	75	293	1,056	204	433
Union	396	50	1,009	13	38	63	199	1,452	292	242
Vermilion	10,327	4,233	8,324	206	231	61	211	537	87	42
Wabash	1,077	97	769	25	21	30	94	908	123	58
Warren	2,557	453	2,446	40	74	23	154	408	42	22
Washington	1,978	504	1,060	110	93	15	43	238	94	42
Wayne	1,975	278	1,388	25	31	187	91	720	107	71
White	1,134	113	1,139	41	23	61	132	1,683	162	110
Whiteside	3,098	1,374	5,745	119	297	9	24	125	16	39
Will	8,564	7,749	13,098	214	316	118	72	965	39	42
Williamson	5,227	869	3,994	200	319	68	231	1,065	209	310
Winnebago	5,764	2,431	16,202	194	246	9	8	110	12	19
Woodford	1,681	997	1,469	25	44	75	30	369	25	46
Down State	295,964	109,538	345,492	10,616	11,421	7,272	13,941	84,687	15,808	11,257
Cook County	200,448	51,723	369,013	7,966	8,357	5,596	9,073	162,733	8,582	8,362
Total	496,412	161,261	714,505	18,582	19,778	12,868	23,014	247,420	24,390	19,619

Scattering—Democratic, Massac County, 1.

PRIMARY VOTE FOR STATE TREASURER—ALL PARTIES—APRIL 8, 1930.

Counties.	Republican.							Democratic.	
	I. J. Brown.	Clarence F. Buck.	Charles A. Gregory.	Samuel N. Hunter.	Leonard A. Minter.	Byron C. Thorpe.	Warren E. Wright.	Edward J. Barrett.	M. C. Zacharias.
Adams	829	2,849	346	356	281	169	900	4,265	864
Alexander	483	781	116	375	49	62	158	214	117
Bond	301	909	138	271	234	120	360	233	81
Boone	754	2,004	286	206	56	218	448	17	17
Brown	54	345	109	75	13	10	141	1,079	221
Bureau	857	5,175	832	612	196	439	456	502	146
Calhoun	76	247	40	38	11	23	65	324	115
Carroll	199	2,185	215	334	426	504	391	52	16
Cass	17	1,071	66	43	33	15	155	588	148
Champaign	403	3,608	4,321	698	267	457	776	1,092	197
Christian	151	1,880	441	751	437	226	421	2,086	417
Clark	161	1,022	249	132	172	196	305	1,124	327
Clay	167	1,078	329	120	38	121	405	450	106
Clinton	80	877	55	41	49	102	139	1,300	622
Coles	320	1,266	1,543	340	1,013	499	661	1,651	346
Cook (see below).									
Crawford	169	917	125	53	47	237	253	523	184
Cumberland	125	433	201	66	166	74	121	582	122
DeKalb	251	4,124	524	187	102	529	3,283	69	10
DeWitt	276	646	556	141	148	340	666	580	143
Douglas	146	809	604	104	154	201	261	262	71
DuPage	1,430	10,322	1,169	532	671	4,567	1,644	294	102
Edgar	577	1,596	1,021	208	58	68	255	1,714	491
Edwards	139	807	127	78	50	192	193	51	25
Effingham	125	670	325	73	38	64	488	1,357	510
Fayette	235	1,215	339	174	429	162	253	1,128	517
Ford	312	1,974	294	317	277	283	263	58	40
Franklin	1,055	2,135	604	1,112	269	234	764	2,467	584
Fulton	828	3,978	523	319	125	180	568	1,346	158
Gallatin	59	277	40	42	12	74	192	916	166
Greene	15	513	105	46	66	28	301	1,179	620
Grundy	421	2,733	325	290	278	822	462	93	32
Hamilton	44	985	122	130	24	39	112	1,077	207
Hancock	164	2,921	162	424	71	91	156	1,708	332
Hardin	75	211	103	68	38	119	128	329	144
Henderson	49	1,717	199	65	88	56	55	42	9
Henry	420	5,193	1,000	554	215	342	402	436	90
Iroquois	855	2,685	617	373	306	764	485	431	137
Jackson	296	3,177	285	517	127	657	240	1,330	419
Jasper	53	640	114	250	45	45	121	1,202	324
Jefferson	291	1,521	210	653	137	128	232	2,364	494
Jersey	31	390	250	55	69	28	84	572	185
JoDaviess	260	1,629	196	230	324	304	318	158	70
Johnson	297	932	219	237	54	71	186	46	18
Kane	1,340	12,109	2,677	1,217	632	4,067	4,004	419	99
Kankakee	548	9,915	548	818	367	891	589	236	71
Kendall	164	1,449	321	160	56	343	521	30	7
Knox	816	8,747	316	205	59	296	282	469	38
Lake	6,732	10,101	1,434	988	471	1,071	3,738	184	94
LaSalle	941	10,765	1,756	5,961	471	1,091	1,368	1,526	326
Lawrence	150	714	169	98	75	285	265	1,315	385
Lee	134	3,770	222	145	39	665	2,034	192	30
Livingston	416	5,790	1,249	561	197	472	371	200	39
Logan	308	2,460	316	237	170	228	794	891	349
Macon	887	2,625	6,397	677	611	922	2,419	1,245	313

PRIMARY VOTE FOR STATE TREASURER—Concluded.

Counties.	Republican.							Democratic.	
	I. J. Brown.	Clarence F. Buck.	Charles A. Gregory.	Samuel N. Hunter.	Leonard A. Minter.	Byron C. Thorpe.	Warren E. Wright.	Edward J. Barrett.	M. C. Zacharias.
Macoupin	327	3,610	948	483	354	268	532	1,578	501
Madison	1,941	7,200	1,155	1,976	2,177	916	2,146	2,392	363
Marion	399	1,850	481	376	127	300	1,045	2,518	562
Marshall	126	1,660	504	64	32	78	64	423	129
Mason	65	1,057	109	64	67	35	79	1,064	246
Massac	236	1,003	313	158	96	65	157	15	5
McDonough	245	4,062	351	438	107	118	207	431	108
McHenry	2,054	3,215	726	398	171	561	1,320	66	18
McLean	1,047	5,243	1,177	676	1,742	1,293	1,560	861	218
Menard	77	907	109	76	52	43	124	761	103
Mercer	127	1,711	405	216	464	117	199	187	19
Monroe	137	813	96	122	86	29	49	124	80
Montgomery	202	1,009	1,013	315	236	184	349	1,555	328
Morgan	155	2,593	292	103	279	73	2,917	1,252	163
Moultrie	21	67	1,088	25	15	14	21	860	186
Ogle	145	3,020	676	1,614	153	380	391	89	28
Peoria	735	12,022	3,078	4,207	1,662	900	1,428	740	208
Perry	201	1,485	277	1,248	106	80	244	212	50
Piatt	57	631	1,560	80	60	85	113	478	97
Pike	250	1,246	136	91	37	37	211	1,962	330
Pope	161	442	104	57	26	19	58	121	30
Pulaski	377	607	65	70	30	37	103	66	21
Putnam	53	714	207	132	24	63	47	53	15
Randolph	272	1,656	143	429	70	80	407	1,200	275
Richland	108	871	219	339	60	79	184	496	193
Rock Island	1,256	5,704	1,108	1,556	3,070	1,331	1,699	424	115
Saline	701	2,157	1,143	827	252	212	642	566	91
Sangamon	519	22,198	1,489	804	2,506	445	1,302	4,283	425
Schuyler	59	1,039	51	55	25	24	29	1,213	164
Scott	59	488	38	39	14	13	419	645	124
Shelby	135	654	710	155	165	105	357	1,981	412
Stark	105	1,389	205	74	44	104	222	267	24
St. Clair	1,153	10,223	1,631	1,760	1,323	1,024	2,926	3,752	1,119
Stephenson	429	2,073	315	853	647	488	482	900	196
Tazewell	305	2,781	595	476	355	231	362	1,400	268
Union	109	1,045	44	46	17	18	37	1,489	335
Vermilion	3,009	7,211	1,923	1,290	416	1,095	2,301	608	142
Wabash	79	747	75	101	43	140	257	813	215
Warren	164	4,603	199	187	58	63	253	412	93
Washington	328	1,491	173	283	186	145	165	209	127
Wayne	167	621	276	497	108	97	247	616	215
White	174	877	241	81	80	157	201	1,423	434
Whiteside	267	4,306	272	127	87	544	3,016	134	27
Will	2,142	12,203	1,841	1,074	865	3,402	2,202	700	271
Williamson	1,201	2,057	673	1,877	340	263	738	1,381	225
Winnebago	1,521	6,025	3,448	5,418	497	885	1,288	94	24
Woodford	92	2,557	351	180	66	144	98	324	95
Down State	49,778	300,035	56,883	54,274	30,208	40,975	67,850	87,136	21,112
Cook County	24,931	311,003	34,910	32,951	23,406	51,071	48,423	83,669	93,258
Total	74,709	611,038	91,793	87,225	53,614	92,046	116,273	170,805	114,370

Scattering—Democratic, Johnson County, 5; McDonough County, 1; Stephenson County, 1.

PRIMARY VOTE FOR SUPERINTENDENT OF PUBLIC INSTRUCTION—ALL PARTIES—APRIL 8, 1930.

Counties.	Republican.		Democratic.
	Francis G. Blair.	L. W. Hacker.	Eva B. Batterton.
Adams	4,032	1,544	3,942
Alexander	1,504	619	320
Bond	1,947	834	305
Boone	2,587	1,414	29
Brown	484	249	1,129
Bureau	6,016	2,991	596
Calhoun	371	181	373
Carroll	3,440	1,216	61
Cass	1,171	270	719
Champaign	8,283	2,680	1,016
Christian	3,263	1,084	2,226
Clark	1,515	899	1,220
Clay	1,707	748	498
Clinton	1,034	278	1,300
Coles	4,337	1,566	1,602
Cook (See below).			
Crawford	1,285	517	612
Cumberland	918	275	590
DeKalb	6,846	1,835	90
DeWitt	1,905	1,119	610
Douglas	1,977	629	277
DuPage	15,909	3,561	335
Edgar	3,143	698	1,859
Edwards	1,213	830	65
Effingham	1,176	688	1,520
Fayette	1,831	1,063	1,405
Ford	2,159	1,977	67
Franklin	4,096	1,742	2,389
Fulton	5,356	1,002	1,299
Gallatin	571	224	843
Greene	775	269	1,422
Grundy	4,125	1,411	102
Hamilton	880	617	969
Hancock	2,681	975	1,742
Hardin	559	298	389
Henderson	1,580	418	57
Henry	6,727	1,373	437
Iroquois	4,464	1,888	478
Jackson	4,311	1,177	1,464
Jasper	778	545	1,376
Jefferson	2,100	1,062	2,530
Jersey	702	256	597
JoDaviess	2,424	958	170
Johnson	1,300	1,142	60
Kane	19,275	4,943	382
Kankakee	9,294	3,881	234
Kendall	2,232	872	35
Knox	9,408	1,418	430
Lake	17,523	6,453	209
LaSalle	15,758	4,894	1,273
Lawrence	1,412	436	1,321
Lee	4,660	1,830	167
Livingston	6,025	3,468	192
Logan	2,872	1,882	1,083
Macon	10,804	4,039	1,358
Macoupin	5,168	1,465	1,842
Madison	12,793	4,154	1,874
Marion	3,825	1,152	2,731
Marshall	1,522	945	588
Mason	1,152	372	1,179

PRIMARY VOTE FOR SUPERINTENDENT OF PUBLIC INSTRUCTION—ALL PARTIES—APRIL 8, 1930—Concluded.

Counties.	Republican.		Democratic.
	Francis G. Blair.	L. W. Hacker.	Eva B. Batterton.
Massac	1,660	996	20
McDonough	4,189	1,106	448
McHenry	6,410	2,183	62
McLean	6,954	7,638	897
Menard	1,137	353	1,062
Mercer	2,588	783	193
Monroe	1,008	407	185
Montgomery	2,297	1,077	1,685
Morgan	4,949	932	1,187
Moultrie	811	338	953
Ogle	4,552	1,866	92
Peoria	17,956	5,530	786
Perry	2,650	770	212
Piatt	1,936	747	514
Pike	1,371	758	1,963
Pope	408	1,012	135
Pulaski	1,013	428	70
Putnam	896	441	60
Randolph	2,093	943	1,228
Richland	1,373	499	574
Rock Island	12,414	2,923	440
Saline	4,228	1,986	544
Sangamon	24,062	4,413	4,866
Schuyler	1,155	199	1,277
Scott	608	366	633
Shelby	1,679	790	2,081
Stark	1,747	488	226
St. Clair	14,574	4,203	3,850
Stephenson	3,970	1,536	954
Tazewell	3,495	1,867	1,375
Union	1,068	245	1,582
Vermilion	12,204	5,540	588
Wabash	997	572	825
Warren	4,079	742	453
Washington	2,045	983	237
Wayne	1,265	1,035	669
White	1,341	575	1,562
Whiteside	6,481	1,571	125
Will	15,874	7,427	742
Williamson	5,309	2,077	1,227
Winnebago	13,348	5,331	78
Woodford	2,210	1,298	309
Down State	447,609	162,300	90,957
Cook County	429,940	76,655	151,267
Total	877,549	238,955	242,224

Scattering—Democratic, Johnson County, 1; Kane County, 1; Rock Island County, 1.

PRIMARY VOTE FOR REPRESENTATIVES IN CONGRESS—STATE AT LARGE—ALL PARTIES—APRIL 8, 1930.

Counties.	Republican.											
	Stanislaus E. Basinski.	Frederick W. Beach.	Ellis S. Cook.	Thomas K. Davey.	Stephen A. Day.	Chas. R. Echols.	Patrick J. H. Farrell.	George Edmund Foss	Frank H. Funk.	Edward J. Hargrave.	Charles R. Harris.	Justus L. Johnson.
Adams	22	32	102	41	400	460	210	266	669	254	112	616
Alexander	25	19	46	114	194	28	75	82	165	195	45	384
Bond	67	49	90	27	189	19	45	172	604	46	40	160
Boone	27	14	44	45	482	19	176	451	627	667	96	535
Brown	1	3	6	4	34	9	25	67	226	15	18	48
Bureau	215	46	110	131	802	39	247	199	1,329	322	94	1,045
Calhoun	2	4	11	5	25	3	7	3	80	18	7	50
Carroll	24	22	40	26	498	18	96	120	469	180	205	1,143
Cass	2	2	4	12	70	16	48	52	325	61	18	169
Champaign	207	294	225	125	1,578	101	290	355	2,537	528	289	1,748
Christian	36	33	75	48	252	28	90	142	903	144	54	345
Clark	6	9	28	7	134	7	14	49	947	102	127	830
Clay	13	19	17	13	162	8	39	83	233	57	30	440
Clinton	2	10	16	6	37	8	74	59	491	35	35	153
Coles	36	25	102	43	517	40	101	443	1,275	467	468	1,124
Cook (see below).												
Crawford	8	167	96	44	164	17	38	64	420	133	42	504
Cumberland	6	7	12	5	81	4	6	48	163	44	18	98
DeKalb	68	53	81	86	726	23	257	383	1,262	397	367	3,746
DeWitt	16	21	46	55	407	57	63	84	1,522	83	66	218
Douglas	6	15	49	12	231	25	25	74	683	204	195	331
DuPage	441	297	620	295	2,750	186	773	2,138	1,918	1,803	304	4,083
Edgar	15	23	60	26	327	14	33	464	968	71	77	201
Edwards	9	74	55	28	118	20	21	68	483	51	33	216
Effingham	13	10	29	13	125	18	18	88	227	48	14	247
Fayette	11	17	37	20	318	10	26	40	507	78	24	563
Ford	26	73	149	50	361	47	136	209	2,287	125	42	477
Franklin	373	62	244	508	870	175	231	276	436	331	320	792
Fulton	56	56	163	64	708	50	141	352	916	218	105	309
Gallatin	4	41	53	21	31	3	7	66	44	21	10	110
Greene	3	2	9	2	45	2	5	47	159	28	4	147
Grundy	173	64	81	110	585	22	148	87	872	188	49	893
Hamilton	5	6	17	13	304	75	27	66	165	62	29	402
Hancock	19	15	55	26	357	50	46	163	959	337	133	566
Hardin	5	61	47	17	24	10	28	44	39	38	21	118

Henderson	5	8	32	6	109	7	11	38	638	325	79	477
Henry	98	46	92	73	831	32	92	413	1,472	260	79	2,248
Iroquois	30	58	75	46	598	17	57	125	1,869	196	73	1,476
Jackson	58	29	109	51	326	35	60	96	319	178	90	2,586
Jasper	24	34	34	16	87	9	8	29	165	16	16	365
Jefferson	73	37	60	36	544	84	22	271	495	62	47	180
Jersey	4	6	22	5	73	5	10	14	151	28	14	74
JoDaviess	25	13	163	21	483	14	37	212	478	195	85	874
Johnson	14	13	31	36	239	36	40	138	188	69	59	395
Kane	295	385	326	324	3,466	109	872	858	1,719	1,490	523	13,034
Kankakee	352	153	139	101	1,374	55	331	262	1,935	555	95	2,484
Kendall	15	14	27	23	224	18	24	101	501	70	30	1,510
Knox	42	56	158	98	574	52	309	238	1,172	254	107	3,053
Lake	1,358	145	228	252	3,777	121	1,483	7,519	2,548	3,642	473	4,258
LaSalle	1,309	130	283	375	2,905	73	882	725	3,383	1,044	208	3,971
Lawrence	27	157	116	30	122	23	33	124	196	74	27	363
Lee	52	63	366	68	811	33	200	248	1,058	230	222	1,530
Livingston	53	55	77	49	1,274	37	158	107	2,474	233	91	868
Logan	31	39	34	92	561	64	77	142	2,690	123	91	460
Macon	208	95	322	422	2,180	436	496	2,617	2,992	537	522	479
Macoupin	171	42	140	64	388	36	88	96	971	271	100	835
Madison	642	468	752	365	1,095	215	916	649	1,816	1,084	607	912
Marion	26	35	66	60	293	85	84	266	600	302	85	452
Marshall	29	13	22	26	103	26	15	27	662	26	23	457
Mason	5	7	16	8	59	9	59	79	427	47	23	315
Massac	13	8	85	42	285	63	57	163	165	70	47	118
McDonough	31	16	54	29	414	39	111	245	1,405	287	485	325
McHenry	88	64	126	78	1,178	71	508	1,236	1,005	831	169	2,077
McLean	80	280	564	235	1,117	162	523	549	8,098	264	175	1,622
Menard	3	2	12	11	104	9	35	88	573	51	56	117
Mercer	9	14	70	24	255	10	29	87	684	428	194	686
Monroe	6	17	30	14	72	6	7	26	120	17	14	195
Montgomery	41	15	32	36	175	18	54	43	498	193	29	446
Morgan	37	52	65	39	283	30	151	266	779	232	52	481
Moultrie	35	21	38	9	58	9	17	102	365	25	15	16
Ogle	56	30	61	98	814	20	366	283	1,398	672	259	1,101
Peoria	241	247	450	356	1,672	210	1,356	863	4,317	717	275	1,068
Perry	111	37	199	42	246	52	84	99	287	359	169	500
Piatt	50	47	75	27	260	14	18	81	895	69	50	276
Pike	6	6	24	4	106	9	10	40	549	65	38	174

PRIMARY VOTE FOR REPRESENTATIVES IN CONGRESS—STATE AT LARGE—ALL PARTIES—APRIL 8, 1930—Continued.

Counties.	Republican.											
	Stanislaus E. Basinski.	Frederick W. Beach.	Ellis S. Cook.	Thomas K. Davey.	Stephen A. Day.	Chas. R. Echols.	Patrick J. H. Farrell.	George Edmund Foss.	Frank H. Funk.	Edward J. Hargrave.	Charles R. Harris.	Justus L. Johnson.
Pope	2	4	15	16	227	37	33	64	133	24	28	167
Pulaski	13	4	29	95	102	24	35	52	70	144	139	376
Putnam	17	8	23	16	89	7	16	11	222	34	7	118
Randolph	14	17	52	21	103	21	33	71	175	60	72	863
Richland	19	27	60	21	175	12	23	64	227	46	38	114
Rock Island	157	93	309	154	1,920	49	548	717	1,459	2,250	1,155	3,566
Saline	94	35	238	234	948	215	250	230	458	288	300	505
Sangamon	427	254	315	239	1,826	391	639	566	3,468	527	269	1,259
Schuyler	2	2	15	9	51	21	50	35	255	35	19	168
Scott	7	11	7	8	39	10	12	2	150	44	9	318
Shelby	12	8	46	25	298	12	23	67	493	47	37	437
Stark	10	25	36	7	121	15	47	64	520	44	20	198
St. Clair	348	351	1,744	616	927	358	766	1,561	3,251	1,563	604	1,131
Stephenson	31	40	72	31	1,027	14	64	335	580	257	158	1,487
Tazewell	20	35	137	63	288	91	328	352	1,686	266	160	370
Union	5	6	16	52	55	32	25	19	57	41	16	763
Vermilion	390	221	475	618	2,092	106	920	710	3,040	1,184	368	698
Wabash	9	77	70	34	142	24	34	50	215	43	57	446
Warren	18	20	62	29	385	21	80	313	1,463	294	161	577
Washington	235	67	72	38	139	23	37	106	562	216	37	337
Wayne	39	32	95	26	299	29	25	85	430	125	39	149
White	10	95	134	78	143	12	22	112	247	68	28	250
Whiteside	92	33	72	63	1,407	15	239	217	963	293	408	2,644
Will	1,517	395	272	452	3,155	114	1,085	517	2,917	1,155	339	2,995
Williamson	113	50	234	530	835	121	298	285	460	865	699	682
Winnebago	276	153	272	252	1,804	43	715	558	2,009	2,314	1,099	5,101
Woodford	80	14	26	14	245	14	42	65	1,218	53	19	215
Down State	11,652	6,679	13,292	9,474	62,283	5,795	19,645	34,100	103,695	35,222	15,572	101,603
Cook County	35,676	13,020	13,097	18,841	54,435	8,175	25,873	73,262	29,143	59,513	17,835	89,133
Total	47,328	19,699	26,389	28,315	116,718	13,970	45,518	107,362	132,838	94,735	33,407	190,736

PRIMARY VOTE FOR REPRESENTATIVES IN CONGRESS—STATE AT LARGE—ALL PARTIES—APRIL 8, 1930—Continued.

Counties.	Republican.											Democratic.	
	Julius Klein.	Leslie S. Lowden.	James P. Marzano.	Robert W. McKinlay.	W. H. H. Miller.	Francis W. Peterson.	Frank L. Smith.	Wm. Grant Webster.	Edward I. Williams.	John T. Wood.	Richard Yates.	William H. Dieterich.	Walter Nesbit.
Adams	516	921	27	344	297	110	1,178	65	73	200	3,599	3,409	3,574
Alexander	83	209	21	73	41	33	824	19	38	65	1,308	160	288
Bond	85	326	23	100	125	89	419	11	87	152	1,961	282	262
Boone	121	289	25	208	76	91	549	34	328	98	1,483	18	22
Brown	21	108	2	50	8	33	124	4	8	26	548	1,235	806
Bureau	255	2,297	703	721	225	457	2,462	93	99	252	4,128	552	431
Calhoun	37	146	11	46	22	17	98	10	10	23	367	353	320
Carroll	232	434	33	337	83	92	1,208	20	56	91	2,457	51	50
Cass	19	93	3	49	9	23	621	5	7	15	901	699	543
Champaign	244	964	69	431	527	180	1,559	147	125	701	6,061	872	842
Christian	67	379	34	398	257	166	1,228	57	72	116	3,100	1,641	1,868
Clark	32	288	10	157	58	97	350	20	22	79	1,146	946	1,072
Clay	43	213	17	81	36	59	1,215	68	65	91	1,560	393	399
Clinton	33	311	5	41	15	69	421	24	17	36	754	1,134	1,531
Coles	146	675	32	405	174	393	1,524	78	47	222	2,597	1,379	1,495
Cook (See below)													
Crawford	38	161	8	95	26	13	339	8	39	51	1,017	432	598
Cumberland	9	121	5	76	72	33	524	22	22	38	912	480	473
DeKalb	350	975	53	458	159	342	1,726	82	110	267	3,601	84	65
DeWitt	31	323	11	120	62	85	518	18	41	72	1,635	520	641
Douglas	41	311	9	158	58	60	593	16	23	53	1,354	213	221
DuPage	672	892	172	918	1,069	2,254	4,580	726	399	949	8,334	331	262
Edgar	42	266	6	197	32	55	974	40	79	320	2,676	1,290	1,681
Edwards	49	111	9	58	15	35	816	7	35	70	1,196	69	67
Effingham	43	120	6	53	41	146	815	58	43	67	1,186	1,326	1,256
Fayette	140	206	14	120	143	255	931	40	59	95	1,633	1,049	1,115
Ford	70	288	21	73	45	110	1,312	15	28	33	1,330	44	63
Franklin	205	510	333	716	302	156	2,503	122	145	238	2,697	2,195	2,072
Fulton	110	463	39	257	71	225	1,967	523	249	739	3,650	1,145	900
Gallatin	15	44	3	24	25	7	326	3	8	16	469	656	872
Greene	13	135	15	86	19	22	329	2	8	34	788	1,010	1,232
Grundy	87	390	322	130	142	168	3,187	244	180	248	1,775	95	92
Hamilton	22	109	8	70	48	16	534	12	25	90	575	793	754

PRIMARY VOTE FOR REPRESENTATIVES IN CONGRESS—STATE AT LARGE—ALL PARTIES—APRIL 8, 1930—Concluded.

Counties.	Republican.											Democratic.	
	Julius Klein.	Leslie S. Lowden.	James P. Marzano.	Robert W. McKinlay.	W. H. H. Miller.	Francis W. Peterson.	Frank L. Smith.	Wm. Grant Webster.	Edward I. Williams.	John T. Wood.	Richard Yates.	William H. Dieterich	Walter Nesbit.
Hancock	79	425	18	176	100	59	872	34	77	115	2,421	1,513	1,458
Hardin	15	59	4	44	33	21	356	10	27	27	461	301	334
Henderson	43	278	10	146	22	79	554	15	20	55	914	54	54
Henry	204	1,383	84	470	133	770	1,386	67	72	207	4,334	381	338
Iroquois	137	430	31	269	237	307	2,064	282	205	171	2,479	367	387
Jackson	130	242	43	140	81	183	1,014	110	345	228	2,569	1,117	1,282
Jasper	9	76	5	28	15	23	304	8	11	106	1,188	1,409	956
Jefferson	24	172	11	154	28	54	715	23	26	259	2,237	1,787	2,275
Jersey	18	169	27	92	17	17	274	11	17	24	624	480	520
JoDaviess	186	393	14	298	83	63	620	40	61	105	1,715	155	146
Johnson	23	136	17	146	34	77	704	22	37	50	1,121	50	46
Kane	1,394	4,200	332	1,382	594	1,060	4,461	317	273	596	10,655	401	323
Kankakee	281	675	160	1,594	402	268	6,475	449	254	267	4,565	208	229
Kendall	106	586	26	146	61	79	653	30	48	60	1,369	30	24
Knox	152	615	18	167	72	454	3,830	660	283	486	5,359	409	269
Lake	1,115	1,452	492	937	487	1,179	5,394	218	240	447	7,291	174	179
LaSalle	559	1,255	882	3,775	862	1,204	6,429	197	382	837	8,689	1,299	1,055
Lawrence	52	264	7	105	30	31	697	15	17	58	1,172	1,026	1,277
Lee	180	624	52	595	176	168	1,581	47	54	334	2,862	142	140
Livingston	125	371	61	746	211	224	4,975	63	95	126	3,713	158	161
Logan	77	313	17	73	74	49	1,349	17	33	61	2,226	735	905
Macon	514	1,312	100	581	407	401	2,276	141	316	353	8,380	959	1,196
Macoupin	303	857	452	465	269	177	2,074	94	104	249	4,033	1,252	1,669
Madison	960	1,856	204	1,014	799	312	3,961	208	425	1,947	9,517	1,720	1,540
Marion	175	279	32	163	96	108	2,368	204	114	226	3,067	2,207	2,292
Marshall	56	171	50	324	57	92	1,036	24	27	38	1,247	486	512
Mason	32	157	5	60	20	16	393	9	16	60	1,000	1,076	809
Massac	45	165	25	303	63	48	729	13	46	39	929	11	16
McDonough	87	616	12	358	146	76	1,476	48	44	196	2,938	448	438
McHenry	286	685	87	357	186	302	1,521	94	160	494	3,319	51	58
McLean	270	880	33	331	177	171	4,153	103	144	168	4,811	672	751
Menard	54	139	2	47	18	51	323	6	20	45	930	775	593

Mercer	44	455	21	175	55	139	663	24	43	98	1,823	162	171
Monroe	346	93	5	43	68	71	424	31	146	101	726	173	170
Montgomery	60	507	104	366	177	195	858	50	54	169	2,645	1,291	1,598
Morgan	49	350	18	150	51	71	1,669	71	115	330	5,321	1,131	697
Moultrie	15	123	4	51	10	22	210	----------	18	58	769	751	794
Ogle	116	445	24	291	134	189	1,221	45	52	233	3,385	68	80
Peoria	664	1,529	151	3,059	1,632	2,823	7,237	796	1,067	969	11,341	682	676
Perry	585	212	50	193	99	52	1,254	59	246	283	1,710	185	269
Piatt	29	229	2	53	79	24	823	12	27	56	1,393	427	411
Pike	103	399	12	114	57	28	458	16	29	63	1,602	1,481	1,712
Pope	17	102	1	39	24	24	386	19	23	12	637	130	106
Pulaski	55	48	11	54	55	21	457	15	19	37	735	21	66
Putnam	17	100	120	210	53	76	521	16	11	37	702	37	51
Randolph	156	316	13	103	100	48	872	96	179	250	2,209	1,122	953
Richland	31	137	5	89	58	19	790	22	27	165	1,170	511	454
Rock Island	501	1,846	104	959	854	842	2,836	205	192	501	6,998	445	299
Saline	97	490	78	571	184	121	1,585	86	115	201	3,332	412	419
Sangamon	642	1,241	198	432	318	837	9,230	402	706	3,189	19,748	3,599	3,268
Schuyler	29	136	5	47	15	43	608	8	15	26	666	1,675	893
Scott	30	137	6	67	15	10	197	10	8	28	927	491	590
Shelby	28	275	12	205	130	164	545	34	33	44	1,492	1,697	1,627
Stark	35	598	29	160	47	50	475	36	27	45	1,226	207	194
St. Clair	1,514	1,488	142	2,060	1,048	290	3,616	203	254	2,456	8,888	3,353	3,645
Stephenson	202	759	24	404	285	106	890	70	69	101	3,036	821	761
Tazewell	199	615	53	350	167	358	1,582	94	99	127	2,105	1,375	908
Union	15	70	3	44	17	9	224	7	10	15	976	1,272	1,311
Vermilion	313	1,226	133	1,668	295	274	3,328	327	772	2,183	10,926	431	561
Wabash	23	94	3	94	21	16	523	14	13	49	861	741	776
Warren	75	639	18	221	84	205	991	125	48	134	2,658	337	410
Washington	127	215	27	93	203	90	698	198	469	166	736	241	251
Wayne	31	185	6	83	40	19	581	15	51	244	1,792	544	729
White	41	168	10	72	53	37	747	17	42	56	1,086	1,226	1,487
Whiteside	219	972	87	451	161	130	1,645	92	67	140	3,935	112	90
Will	535	889	1,545	817	631	2,791	11,141	494	617	895	9,372	763	584
Williamson	129	445	244	958	194	127	2,833	78	109	225	3,469	1,058	1,108
Winnebago	737	2,497	555	1,327	618	2,002	2,244	249	262	663	8,115	80	80
Woodford	45	163	12	385	81	45	1,614	39	96	62	1,743	276	322
Down State	19,416	54,506	9,197	38,994	18,385	26,382	166,747	10,247	12,670	28,392	305,188	76,037	76,620
Cook County	95,310	22,552	28,946	39,210	22,372	39,162	108,088	11,344	14,817	14,643	97,949	143,575	129,418
Total	114,726	77,058	38,143	78,204	40,757	65,544	274,835	21,591	27,487	43,035	403,137	219,612	206,038

Scattering—Democratic, Johnson County, 1; Kane County, 1; Rock Island County, 6; Whiteside County, 1; Winnebago County, 2.

PRIMARY VOTE FOR REPRESENTATIVE IN CONGRESS—ALL PARTIES—APRIL 8, 1930.

1st District—Cook County.

Republican—	
Oscar DePriest	17,103
Richard E. Parker	799
Roscoe Simmons	5,049
George Hodge	494
Harry G. Borland	831
Democratic—	
Harry Baker	4,871
Amos Potter Scruggs	523

2nd District—Cook County.

Republican—	
Morton D. Hull	38,797
Marcus Denny	1,889
Joseph F. Mall	3,105
John C. McGinnis	11,055
Ernest L. Kreamer	14,214
Frederick G. Frazier	1,957
James M. E. Vance	3,832
Democratic—	
Michael C. Walsh	16,670
Joseph Frank	2,520

3rd District—Cook County.

Republican—	
Elliott W. Sproul	49,336
Harry L. Brin	13,909
Eugene McCaffrey	4,490
Ilo G. Ward	4,439
Democratic—	
Edward A. Kelly	18,540
J. J. O'Rourke	4,766
Raymond L. Keegan	1,956

4th District—Cook County

Republican—	
Frank George Zelezinski	10,599
Edward J. Carrigan	3,639
Victor Frankiewicz	3,708
Stanley Czahor	411
Stanley Zielinski	944
Waclaw Pierzinski	1,883
Democratic—	
Harry P. Beam	10,580
James V. Jindrich	1,699
Frank J. Mackel	1,574

5th District—Cook County.

Republican—	
William B. Steinberg	3,768
Frank V. Kara	5,496
Frank C. Freid	570
Harry H. Hoffman	1,095
Frank J. Barvitz	301
Benjamin Perlstein	16
Democratic—	
Adolph J. Sabath	7,784
Anton F. Napieralski	1,928
Edward J. Carey	164
Morris Berman	55
Samuel Goldman	40
Louis J. Kaufmann	59
Frank O. Becvar	615

6th District—Cook County.

Republican—	
Henry R. Lundblad	33,682
Jacob L. Vitz	14,102
T. S. O'Donnell	32,864
Democratic—	
James T. Igoe	31,568
John Stuchlik	4,726

7th District—Cook County.

Republican—	
M. A. Michaelson	28,217
Georges Roudanez	7,526
E. A. Russell	5,486
Fred W. Lee	10,172
Walter R. Mathison	13,486
Ernest Schein	8,181
John F. Donarski	6,622
Borger O. Borgerson	4,177
James C. Moreland	28,548
Democratic—	
Leonard W. Schuetz	10,640
Sheldon H. Haddock	2,374
J. Frank Buchanan	5,661
Charles A. Windle	8,923
Emil Selten	2,736
William J. Olson	3,822

8th District—Cook County.

Republican—	
Peter C. Granata	10,480
Stanley J. Mistalski	3,738
Democratic—	
Stanley H. Kunz	3,655
Stephen R. Carynski	2,158
Bruno Stanley Mindak	279
Stanley Adamkewwicz	1,470
Adams Switalski	503
Michael Iarussi	2,903

9th District—Cook County.

Republican—	
Fred A. Britten	25,115
Scattering	2
Democratic—	
Thomas Rohan	3,055
Eugene L. McGarry	2,521

10th District.

Counties.	Republican.					Democratic.	
	Carl R. Chindblom.	Ashbel V. Smith.	Edward H. Seabright.	Robert W. Hommes.	Maurice T. Weinshenk.	Charles C. Cole.	John E. Hesse.
Cook	37,268	22,198	4,088	2,974	6,783	6,695	7,474
Lake	13,665	13,463	422	547	646	127	125
Total	50,923	35,661	4,510	3,521	7,429	6,822	7,599

PRIMARY VOTE FOR REPRESENTATIVE IN CONGRESS—Continued.

11TH DISTRICT.

Counties.	Republican.				Democratic.
	Frank R. Reid.	Raymond F. Bick.	Earle R. Kelley.	S. L. Orwald.	Elmer P. Schaefer.
DuPage	12,365	1,881	1,867	6,001	359
Kane	19,178	1,544	9,192	1,573	396
McHenry	5,698	518	1,830	2,315	64
Will	15,567	4,131	3,755	1,673	778
Total	52,808	8,074	16,644	11,562	1,597

12TH DISTRICT.

Counties.	Republican.		Democratic.			
	John T. Buckbee.	Scattering.	Richard J. O'Halloran.	Robert Larkin.	Edw. Haines.	Scattering.
Boone	4,099					
DeKalb	8,835	1				1
Grundy	4,684					
Kendall	3,054					1
LaSalle	20,468		16	12	5	14
Winnebago	20,626					
Total	61,766	1	16	12	5	16

13TH DISTRICT.

Counties.	Republican.	Democratic.		
	William R. Johnson.	John A. Ascher.	F. Altemeir.	Scattering.
Carroll	4,112			2
JoDaviess	3,059			5
Lee	5,454			1
Ogle	5,485			
Stephenson	5,587	184	3	11
Whiteside	6,782			
Total	30,479	184	3	19

14TH DISTRICT.

Counties.	Republican.		Democratic.				
	John C. Allen.	Scattering.	William H. Hartzell.	C. W. Flack.	Virgil Duvall.	L. E. Murphy.	Scattering.
Hancock	3,498		18				8
Henderson	1,996						1
McDonough	4,902			3			2
Mercer	3,291						
Rock Island	14,653	1			3		2
Warren	5,042					5	5
Total	33,382	1	18	3	3	5	18

PRIMARY VOTE FOR REPRESENTATIVE IN CONGRESS—Continued.

15TH DISTRICT.

Counties.	Republican.				Democratic.	
	Burnett M. Chiperfield.	Charles L. Weems.	Julius Kespohl.	Randolph Boyd.	James H. Andrews.	J. Hays Paxton.
Adams	1,368	1,870	3,931	75	2,224	3,371
Fulton	5,730	277	1,998	171	908	576
Henry	4,696	573	2,202	1,223	696	99
Knox	7,729	1,068	2,735	282	429	170
Schuyler	893	79	424	33	635	844
Total	20,416	3,867	11,290	1,784	4,892	5,060

15TH DISTRICT.
(To fill vacancy.)

Counties.	Republican.				Democratic.
	Burnett M. Chiperfield.	Charles L. Weems.	Julius Kespohl.	Randolph Boyd.	J. Hays Paxton.
Adams	1,256	1,773	3,822	85	4,096
Fulton	5,512	313	1,983	179	1,118
Henry	4,306	611	2,169	1,169	369
Knox	6,943	1,076	2,591	328	385
Schuyler	809	79	410	46	1,200
Total	18,826	3,852	10,975	1,807	7,168

16TH DISTRICT.

Counties.	Republican.		Democratic.
	William E. Hull.	Everett M. Dirksen.	Edwin S. Carr.
Bureau	6,435	4,372	615
Marshall	1,867	988	606
Peoria	13,649	15,418	880
Putnam	1,217	377	59
Stark	1,420	1,033	222
Tazewell	3,179	4,424	1,414
Total	27,767	26,612	3,796

17TH DISTRICT.

Counties.	Republican.		Democratic.	
	Homer W. Hall.	Floyd J. Heckel.	C. S. Schneider.	D. J. Foley.
Ford	2,018	2,409	90	19
Livingston	6,173	4,045	124	149
Logan	1,646	3,731	646	574
McLean	9,047	7,275	567	558
Woodford	2,816	959	235	204
Total	21,700	18,419	1,662	1,504

PRIMARY VOTE FOR REPRESENTATIVE IN CONGRESS—Continued.

18TH DISTRICT.

Counties.	Republican.	Democratic.	
	William P. Holaday.	Charles R. Hill.	Scattering.
Clark	2,317	1,284	
Cumberland	911	563	
Edgar	3,452	1,856	
Iroquois	5,655	475	
Kankakee	9,443	256	
Vermilion	17,127	647	
Total	38,905	5,111	2

19TH DISTRICT.

Counties.	Republican.		Democratic.
	Charles Adkins.	Irving L. Lancaster.	Charles M. Borchers.
Champaign	7,773	2,616	1,032
Coles	4,298	1,559	1,619
DeWitt	2,164	701	613
Douglas	2,182	513	329
Macon	10,649	4,962	1,534
Moultrie	875	332	997
Piatt	2,326	499	563
Shelby	1,774	673	2,187
Total	32,041	11,855	8,874

20TH DISTRICT.

Counties.	Republican.	Democratic.
	William J. Thornton.	Henry T. Rainey.
Brown	528	1,862
Calhoun	397	942
Cass	1,094	952
Greene	680	3,136
Jersey	678	1,005
Mason	1,195	1,713
Menard	1,069	1,112
Morgan	4,462	1,739
Pike	1,639	3,306
Scott	718	1,243
Total	12,460	17,010

PRIMARY VOTE FOR REPRESENTATIVE IN CONGRESS—Continued.

21st District.

Counties.	Republican.		Democratic.
	Clyde F. Burgess.	Roger E. Chapin.	J. Earl Major
Christian	1,699	2,294	2,727
Macoupin	2,672	3,844	2,255
Montgomery	1,168	1,899	2,852
Sangamon	5,191	21,627	5,145
Total	10,730	29,664	12,979

22d District.

Counties.	Republican.	Democratic.	
	Dr. Ed. M. Irwin.	T. A. O'Connor.	Charles A. Karch.
Bond	1,991	179	141
Madison	14,419	1,621	1,124
Monroe	1,546	64	162
St. Clair	18,237	2,399	3,294
Washington	2,694	96	293
Total	38,887	4,359	5,014

23d District.

Counties.	Republican.							Democratic.
	A. W. Grunz.	Joe Frank Allen.	Joe Allen.	Grant Fritcher.	W. W. Austin.	Geo. W. McColley.	Scattering.	William W. Arnold.
Clinton	67						4	2,540
Crawford							10	931
Effingham		65		47	42		10	2,676
Fayette			170					1,722
Jasper		3				36	13	2,182
Jefferson		482					14	3,378
Lawrence			17				2	1,977
Marion								3,671
Richland		106					7	774
Wabash								1,265
Total	67	656	187	47	42	36	60	21,116

PRIMARY VOTE FOR REPRESENTATIVE IN CONGRESS—Concluded.

24th District.

Counties.	Republican.			Democratic.	
	James A. Watson.	James V. Heidinger.	Dr. Sam W. Latham.	Claude V. Parsons.	Louis W. Goetzman.
Clay	757	1,866	108	469	120
Edwards	1,034	2,005	43	90	[illegible]
Gallatin	459	512	87	494	1,162
Hamilton	668	963	149	1,115	299
Hardin	1,172	149	38	460	188
Johnson	1,629	960	421	86	13
Massac	1,501	1,402	487	32	4
Pope	1,371	176	266	281	16
Saline	3,009	2,428	3,375	648	135
Wayne	501	2,900	59	808	152
White	1,199	1,066	96	1,791	404
Total	13,300	14,427	5,129	6,274	2,502

24th District.
(To fill Vacancy.)

Counties.	Republican.		Democratic.		
	James V. Heidinger.	Chas. Durfee.	Claude V. Parsons.	Louis W. Goetzman.	Scattering.
Clay	1,903	491	440	120	----------
Edwards	2,055	337	84	13	----------
Gallatin	495	316	469	1,131	----------
Hamilton	1,019	526	997	318	----------
Hardin	137	785	433	177	----------
Johnson	1,074	1,289	75	12	1
Massac	1,250	1,376	28	3	----------
Pope	160	1,611	254	18	----------
Saline	2,454	4,804	591	128	----------
Wayne	2,813	355	702	166	----------
White	1,242	630	1,654	403	----------
Total	14,602	12,520	5,727	2,489	1

25th District.

Counties.	Republican.			Democratic.	
	Edward E. Denison.	Bailey H. West.	John L. Whiteside.	W. Joe Hill.	Kent E. Keller.
Alexander	2,895	98	202	327	105
Franklin	5,303	731	2,092	2,693	1,554
Jackson	4,563	525	773	683	1,704
Perry	2,712	450	558	162	177
Pulaski	1,795	65	265	59	65
Randolph	2,824	178	389	922	957
Union	1,099	80	209	1,051	1,477
Williamson	6,558	933	1,994	862	1,141
Total	27,749	3,060	6,482	6,759	7,180

PRIMARY VOTE FOR STATE SENATORS—ALL PARTIES—APRIL 8, 1930.

1st District—Cook County.

Republican—	
Adolph Marks	3,184
Daniel A. Serritella	5,514
Democratic—	
Norman H. Macpherson	2,994

3d District—Cook County.

Republican—	
Adelbert H. Roberts	6,604
Warren B. Douglas	5,367
William F. Garman	421
Ida B. Wells-Barnett	585
W. G. Anderson	627
Democratic—	
Joseph Kemmerling	2,204

5th District—Cook County.

Republican—	
Roy C. Woods	18,441
Philip P. Sachs	14,570
Ray E. Lane	1,196
William J. Healy	2,246
Democratic—	
Thomas A. Dillon	105

7th District—Cook County.

Republican—	
Arthur A. Huebsch	25,270
Frederick B. Roos	15,456
P. L. Howard	2,923
Charles E. Miller	7,526
E. J. Price	5,701
Democratic—	
Joseph J. Lelivelt	7,181
Peter DiFrancesca	1,821

9th District—Cook County.

Republican—	
William M. Zipperman	4,543
Frank Edward Palacz	6,790
Democratic—	
Patrick J. Carroll	6,909
Leo Sliwinski	957
Charles Ahrens	182
George E. Mocny	1,620
James C. Boudreau	91
J. W. Breizan	122

11th District—Cook County.

Republican—	
Charles A. Williams	22,199
Carl F. Lund	10,256
Arthur G. Johnson	8,885
Edward T. Feery	2,073
Democratic—	
Thomas J. Courtney	16,321

13th District—Cook County.

Republican—	
Harry W. Starr	25,195
Milford F. Henkel	19,175
Democratic—	
Francis J. Loughran	9,365
James F. Kelly	5,494

15th District—Cook County.

Republican—	
Sinon A. Murray	3,519
Frank K. Szarkowski	1,316
Democratic—	
John J. Boehm	1,876
Peter P. Kielminski	2,331
Edward Rada	1,965

17th District—Cook County.

Republican—	
James B. Leonardo	4,245
Democratic—	
John Harold Mortell	1,233
Carmen Vacco	1,045

19th District—Cook County.

Republican—	
Robert Dusek	15,415
Benjamin D. Ritholz	11,197
Charles K. Todd	10,077
Joseph J. Horak	6,894
Democratic—	
John T. Denvir	6,343
R. V. Graham	19,000
Andrew J. Shaw	495
Charles W. Gast	254
James J. Pyne	634

21st District—Cook County.

Republican—	
Francis A. Horrigan	4,426
Edward C. Meyers	3,502
Guy C. Crapple	3,863
Edward J. Lyons	3,834
William C. Niesen	3,735
James F. Lucke	1,919
Democratic—	
George M. Maypole	6,123
William J. G. Hogan	1,896

23d District—Cook County.

Republican—	
Lowell B. Mason	18,171
James Marks	1,528
Alfred Mueller	3,114
Cornelius P. Dungan, Jr.	4,694
Lyle M. Schoeneck	1,013
Frederick B. Resag	958
Democratic—	
William F. Gillmeister	5,058
Bernard J. Mahony	2,628
Henry P. Collins	2,413

25th District—Cook County.

Republican—	
Oscar C. Johnson	29,974
Walter A. Nash	22,899
R. J. Peacock	15,530
Thomas F. Kline	4,793
Tomaz F. Deuther	6
John A. Miller	13
Democratic—	
Frank J. Huckin, Jr.	11,289
Charles Cardwell	3,984
Harold E. Johnson	2,284
A. W. Ormsby	2,622

27th District—Cook County.

Republican—	
Ernest D. Potts	4,628
Frank A. Uczciwek	1,815
Democratic—	
John Broderick	3,005
John Kuklinski	2,720
Frank P. Suchowski	833
Albert J. Crowley	65

29th District—Cook County.

Republican—	
John T. Joyce	4,268
Charles J. Monahan	188
Wallace F. Kirk	3,997
Scattering	2
Democratic—	
Lawrence A. Barrett	632
Edward P. O'Grady	969

31st District—Cook County.

Republican—	
Herman J. Haenisch	11,664
Harold C. Osburn	1,912
Harry F. Lowe	1,598
Herbert W. Auw	11,412
August B. Singer	9,588
Leo P. Twyman	916
Democratic—	
William C. Oehlsen	2,495
Harold G. Ward	4,511

PRIMARY VOTE FOR STATE SENATORS—ALL PARTIES—APRIL 8, 1930—Continued.

33D DISTRICT.

Counties.	Republican.		Democratic.			
	Martin R. Carlson.	Scattering.	Clarence Trevor.	Francis C. King.	Chester Thompson.	Scattering.
Henderson	1,674					
Mercer	2,817					2
Rock Island	13,749	4	63	4	3	7
Total	18,240	4	63	4	3	9

35TH DISTRICT.

Counties.	Republican.		Democratic.	
	Harry G. Wright.	George C. Dixon.	Chas. Faltz.	Newton Jenkins.
DeKalb	7,115	3,431	1	1
Lee	3,879	4,229		
Whiteside	5,141	4,847		
Total	16,135	12,507	1	1

37TH DISTRICT.

Counties.	Republican.				Democratic.
	Thos. P. Gunning.	Burt Craig.	Paul D. Perona.	Charles W. Boyden.	Joseph M. Ryan.
Bureau	5,091	229	3,203	2,789	663
Henry	3,168	1,941	965	2,886	568
Stark	923	371	231	800	265
Total	9,182	2,541	4,399	6,475	1,496

39TH DISTRICT—LASALLE COUNTY.

Republican—		Democratic—	
Rudolph Witte	10,748	James T. Solon	1,411
N. M. Mason	15,046		

41ST DISTRICT.

Counties.	Republican.		Democratic.	
	Richard J. Barr.	Lottie Holman O'Neill.	Irwin M. Howe.	Scattering.
DuPage	13,609	8,644	34	3
Will	24,745	6,983	99	
Total	38,354	15,627	133	3

PRIMARY VOTE FOR STATE SENATORS—ALL PARTIES—APRIL 8, 1930—Concluded.

43D DISTRICT.

Counties.	Republican.		Democratic.			
	William S. Jewell.	Clinton L. Ewing.	Chas. E. Camp.	W. A. Deitrick.	W. A. Detrich.	Scattering.
Fulton	3,961	3,391	55	33	----------	2
Knox	2,146	9,327	----------	----------	11	4
Total	6,107	12,718	55	33	11	6

45TH DISTRICT.

Counties.	Republican.		Democratic.
	Earl B. Searcy.	Walter Kosbad.	William E. Thomson.
Morgan	5,131	704	1,458
Sangamon	24,098	4,192	4,000
Total	29,229	4,896	5,458

47TH DISTRICT.

Counties	Republican.		Democratic.
	Norman G. Flagg.	Robert W. Tunnell.	James O. Monroe.
Bond	1,906	959	271
Madison	9,738	11,550	1,961
Total	11,644	12,509	2,232

49TH DISTRICT—ST. CLAIR COUNTY.

Republican—		Democratic—	
Ed. P. Petri	11,708	E. P. Kline	4,398
William H. Horner	10,692		

51ST DISTRICT

Counties.	Republican.	Democratic.			
	Charles H. Thompson.	Gregg Garrison.	S. W. Stewart.	S. M. Stewart.	Scattering.
Hamilton	870	140	----------	----------	10
Johnson	1,645	----------	----------	----------	3
Massac	1,389	----------	----------	----------	----------
Pope	782	----------	51	----------	1
Saline	5,472	----------	----------	20	7
Total	10,158	140	51	20	21

PRIMARY VOTE FOR REPRESENTATIVES IN THE GENERAL ASSEMBLY—ALL PARTIES —APRIL 8, 1930.

1st District—Cook County.

Republican—	
Charles A. Griffin	6,661½
George W. Blackwell	7,651
Harris B. Gaines	6,796½
George H. Fischer	990
Democratic—	
John Griffin	7,971

2d District—Cook County.

Republican—	
Albert J. Mancin	20,098
Louis Drucker	5,931
John J. Radke	2,505
Democratic—	
Frank Ryan	6,587
Thomas J. Clancy	4,027½
John M. Bolton	7,752½

3d District—Cook County.

Republican—	
William E. King	17,555
Alonzo E. Tansil	6,785
Jacob R. Tipper	1,670
Charles J. Jenkins	9,752½
Julius J. Link	2,542
William S. Stark	1,223
Democratic—	
George Garry Noonan	7,082½
Charles Scheusen	316½
Vincent M. Stulpinas	617

4th District—Cook County.

Republican—	
Michael A. Ruddy	19,914
Thomas A. Boyer	8,990
Simon E. Kiepura	6,386½
Joseph L. Doyle	7,875
Arthur J. Gorman	2,712
Democratic—	
James P. Boyle	12,714
Thomas J. O'Grady	13,075½
Martin Wizecki	2,377
Harry Burdzinski	2,918
George C. Hilton	2,403½

5th District—Cook County.

Republican—	
William J. Warfield	46,027½
Josephine Perry	21,206½
Walter Fisher Bushong	13,646
Georgia Jones Ellis	8,239
Mary C. Clark	3,679½
Arthur L. Hoffman	5,792½
George L. Griffin	2,831½
Joseph V. Brennan	3,653
S. Stanley Frisch	3,535
Democratic—	
Michael L. Igoe	10,287½

6th District—Cook County.

Republican—	
Ralph E. Church	53,395½
Arthur E. Fischer	26,052
Thomas J. Kenney	7,537
Hjalmar L. Mattson	13,466½
G. J. Gusse	3,231
Mollie L. Baruch	10,901
Arthur A. Matthews	6,105
Erich A. Riemer	7,585½
Oscar Lindstrand	22,111
Leon Henry Tashjian	5,251½
Democratic—	
Joseph H. Donahue	12,973½
Alexander W. Jamieson	2,960
John J. Grealis	3,783
Louis Rixmann	6,325
Mary Marnell	1,990

7th District—Cook County.

Republican—	
William F. Propper	24,243½
Anna Wilmarth Ickes	34,968
James O. Koontz	3,772½
William Bokholdt	6,102½
Arthur M. Rawers	2,603½
Frank E. Foster	18,175
Mathias F. Perz	2,045
William McGee James	4,870½
Kenneth B. Maguire	3,545
Willard A. Warman	3,475
Andrew E. Borg	6,373
Joseph H. Wright	10,482½
Arthur L. Bredfield	2,537
John T. Emery	8,323½
James L. Henry	4,408½
Garfield F. Miller	16,167½
Democratic—	
Emmett McGrath	15,587
Peter J. Gibbons	2,785
Paul Hedges Martin	1,527
Joseph G. LaFrancis	963
Edward Prignano	1,729

8th District.

Counties.	Republican.									Democratic.	
	N. L. Jackson.	Richard J. Lyons.	Lee McDonough.	William M. Carroll.	Charles M. Palmer.	Fred A. Galger.	Grace F. Bairstow.	Charles F. Hayes.	John Fair.	Thomas A. Bolger.	Scattering.
Boone	9,354	128½	70	500	380½	64½	120½	106	5,021	75	.....
Lake	6,348	33,769½	24,898	6,896½	1,338½	2,738	7,102½	1,826	1,011	645	3
McHenry	6,070½	4,272½	311½	16,392½	2,824½	239	603½	2,113½	615½	290	.....
Total	21,772½	38,170½	25,279½	23,789	4,543½	3,041½	7,826½	4,045½	6,647½	1,010	3

PRIMARY VOTE FOR REPRESENTATIVES IN THE GENERAL ASSEMBLY—Continued.

9TH DISTRICT—COOK COUNTY.

Republican—		Democratic—	
David E. Shanahan	19,479½	Henry Sonnenschein	14,081
George A. Herrmann	2,828	William J. Gormley	10,057
Henry G. Dobler	2,087	Herman J. Klebba	5,856
A. Marshall	2,205½		

10TH DISTRICT.

Counties.	Republican.						Democratic.			
	Harry H. Baldwin.	Carl O. Nyman.	E. T. Hamer.	Leroy M. Green.	George Falconer.	David Hunter, Jr.	Frank B. Wilson.	Leroy Green.	E. T. Hamer.	Scattering.
Ogle	4,949½	4,695½	5,615½	4,370½	347	2,941	21	------	------	------
Winnebago	14,056	15,005½	5,112	18,861½	3,402	16,309½	------	6	4½	13½
Total	19,005½	19,701	10,727½	23,232	3,749	19,250½	21	6	4½	13½

11TH DISTRICT—COOK COUNTY.

Republican—		Democratic—	
David I. Swanson	47,693½	John M. Lee	25,481
Calvin T. Weeks	30,408	George A. Fitzgerald	17,754
Joseph J. Grish	12,437	John J. Hett	1,948
Wm. McKinley Wilmore	10,474	Norman M. Breen	5,381½
Edward W. Switzer	7,753½	Glendon J. Shea	2,283½
Michael A. Rosania	2,388		
Edward M. Gaynor	5,716		
Maurice M. Renehan	2,194		
Arthur R. Millner	17,407		

12TH DISTRICT.

Counties.	Republican.			Democratic.	
	John Acker.	John A. Bingham.	Alfred S. Babb.	Charles D. Franz.	Michael H. Cleary.
Carroll	9,991	1,483	7,189	170	31
JoDaviess	3,166½	6,291½	2,859	568½	243½
Stephenson	4,810	4,080	8,511½	3,296½	482½
Total	17,967½	11,854½	18,559½	4,035	757

13TH DISTRICT—COOK COUNTY.

Republican—		Democratic—	
Elmer J. Schnackenberg	52,980½	William W. Powers	28,611½
John C. Garriott, Jr.	28,247	Thomas J. Gilroy	6,810
Harry E. Fisher	12,051		
Theodore G. King	12,226½		
Walter S. Bednarski	4,786		
Charles J. Bock	4,851½		
Daniel H. Lewis	13,841		

PRIMARY VOTE FOR REPRESENTATIVES IN THE GENERAL ASSEMBLY—Continued.

14TH DISTRICT.

Counties.	Republican.							Democratic.	
	Frank A. McCarthy.	John M. Peffers.	Mrs. Mary Etta Hoadley.	Lawrence Swinyer.	J. William Marson.	May R. Simpson.	Marie R. Hoar.	John F. Petit.	Scattering.
Kane	31,752	22,160	5,173	14,310½	9,407½	10,403	3,949½	1,330	1
Kendall	2,273	2,056	4,658½	191½	238	700	302½	95	.....
Total	34,025	24,216	9,831½	14,502	9,645½	11,103	4,252	1,425	1

15TH DISTRICT—COOK COUNTY.

Republican—		Democratic—	
James Curran	10,058½	Matt Franz	5,605
Stanley Latek	1,856½	Edward Skarda	6,781
		Joseph Perina	7,202½

16TH DISTRICT.

Counties.	Republican.			Democratic.		
	Charles M. Turner.	Calistus A. Bruer.	Fred Bestold.	Michael Fahy.	Francis M. Masterson.	Scattering.
Livingston	9,400	14,327	5,888	557	238½	.....
Marshall	2,378½	428	6,088	2,039	715½	3
Putnam	1,624	491	2,225	219½	28½	.....
Woodford	5,339	1,690	4,271½	1,265½	286½	.....
Total	18,741½	16,936	18,472½	4,081	1,269	3

17TH DISTRICT—COOK COUNTY.

Republican—		Democratic—	
Roland V. Libonati	11,183½	Chas. Coia	3,710
Samuel S. Epstein	7,443½	Henry Minsky	1,201½
Walter W. Siegel	464	Harvey H. Krone	96½
Isadore Fox	75	Anthony Mango	881½
Louis Wise	169	Anthony Pintozzi	1,297

18TH DISTRICT—PEORIA COUNTY.

Republican—		Democratic—	
Leo D. Crowley	17,631	David H. McClugage	2,536
Charles W. LaPorte	17,535½		
John J. Conrad	2,206½		
James W. Betson	4,924½		
Edward T. O'Connor	16,817½		
Carl J. Jobst	24,884		

PRIMARY VOTE FOR REPRESENTATIVES IN THEGENERAL ASSEMBLY—Continued.

19th District—Cook County.

Republican—		Democratic—	
Solomon P. Roderick	34,203½	John R. McSweeney	31,613
Charles E. Marinier	22,885½	John O. Hruby	32,525
Joseph B. Brom	10,529½	John R. Kotlar	4,560
Emil B. Hurt	16,143½	Edmond M. Nagle, Jr	4,969½
Richard R. Klein	9,223		
Samuel A. Aronfeld	2,809½		
William A. Almberg	4,156		
Robert Valha	5,739½		
Albert M. Mysogland	3,397½		
Maurice Abrams	5,909½		
Harry Plenn	1,517		
Anton Toman	7,107½		
Frank J. Christenson	10,402½		

20th District.

Counties.	Republican.					Democratic.	
	Elmer Wilson.	Luther B. Bratton.	Harry L. Topping.	S. Fred Cummings.	C. B. Sawyer.	James T. Burns.	W. S. Kay.
Grundy	1,799½	969½	1,260½	10.455½	3,876	274	70
Iroquois	5,983½	2,583½	4,733½	3,638½	3,372	620½	1,366
Kankakee	16,435½	14,284	8,908	1,649	9,727	1,364½	89
Total	24,218½	17,837	14,902	15,743	16,975	2,259	1,525

21st District—Cook County.

Republican—		Democratic—	
J. W. Harris	14,932½	Thomas J. O'Brien	11,692½
Isabel C. Amerson	3,727	Joseph L. Rategan	9,426½
William H. DeMoney	5,686½		
Jerry Zito	1,716		
Justin G. Turner	7,071½		
Theodore H. Wunderlich	2,775		
Rocco Prate	2,028		
Frank M. Muffoletto	4,603		
Rudolph A. Gust	993½		
George A. Pavese	4,651		
William C. Smith	1,321½		
John W. Lewis	3,692		
John J. O'Shea	9,143		
George H. Harvey	583½		
Robert Michael Gardiner	763		
George J. Crane	1,393½		

22d District.

Counties.	Republican.				Democratic.	
	Hugh M. Luckey.	Karl R. O'Hair.	William H. Stephens.	Benjamin H. Redman.	P. J. Breen.	W. O. Edwards.
Edgar	779	7,519	142½	5,097½	5,379½	2,997
Vermilion	23,365	17,368	9,755	7,028	1,012	1,251½
Total	24,144	24,887	9,897½	12,125½	6,391½	4,248½

PRIMARY VOTE FOR REPRESENTATIVES IN THE GENERAL ASSEMBLY—Continued.

23D DISTRICT—COOK COUNTY.

Republican—		Democratic—	
Edward M. Overland	25,293	Thomas P. Keane	14,054
William G. Thon	25,308	William J. O'Malley	1,310½
Warrington D. McEvoy	5,018½	Robert J. Mitchell	1,128
Edward G. Buol	2,874½	James E. Reardon	2,768
Arthur W. Nimmer	5,013½	Thomas G. Bamber	768
Vera F. Busse	16,893½	Fred W. Hrdlicka	1,071
		John Placzkiewicz	7,441
		John J. Bowler	1,824½

24TH DISTRICT.

Counties.	Republican.				Democratic.
	Roger F. Little.	William Z. Black.	James A. Reeves.	George W. McCaskrin.	William E. Gilmore.
Champaign	11,861	9,735	9,356½	5,575	3,028
Moultrie	989	766½	1,261½	148	1,711
Piatt	2,486½	2,642	2,284	443½	1,219
Total	15,336½	13,143½	12,902	6,166½	5,958

25TH DISTRICT—COOK COUNTY.

Republican—		Democratic—	
Rena Elrod	53,118½	Raymond T. O'Keefe	11,575½
Edwin B. Bederman	50,819½	Benjamin S. Adamowski	29,485½
Frank T. Baird	17,317½	Norman R. Herlihy	7,777½
Irwin C. Gross	19,694½	John F. Jacobson	3,818½
Euzebius Zarnecki	16,309	Fred C. Stade	2,970½
Peter N. Siemsen	4,990½	Charles Cardwell	19
Wilmot I. Goodspeed	6,828	Thomas Chmill	1,548
John J. McMullen	7,449	Cornelius H. Keller	3,444½
Elsie Boehm	6,173½	Mathias Tychsen	2,523½
J. H. Jacobson	23,319½		

26TH DISTRICT.

Counties.	Republican.				Democratic.	
	G. J. Johnson.	Gordon W. Childers.	Maurice O. Kalahar.	E. D. Cameron.	Charles P. Kane.	John O. Bozarth.
Ford	6,892	524½	512½	6,507	151	49
McLean	13,512	14,276	13,801	5,176	2,544½	1,266½
Total	20,404	14,800½	14,313½	11,683	2,695½	1,315½

27TH DISTRICT—COOK COUNTY.

Republican—		Democratic—	
A. O. Galvin	11,022	A. L. Auth	7,507
Thomas J. Keefe	1,401½	Joseph A. Trandel	3,936
Lawrence Busalachi	230½	Joseph P. Rostenkowski	6,968½
Lillian Marie Noonan	491	William Lipka	2,102½
William Morton	445½		
Casimer Joseph Gorney	1,644		
Michael Arkuszewski	2,140		

PRIMARY VOTE FOR REPRESENTATIVES IN THE GENERAL ASSEMBLY—Continued.

28TH DISTRICT.

Counties.	Republican.					Democratic.	
	John Clark.	W. C. Chynoweth.	Evan Worth.	Dewey Milstead.	Art N. Dawson.	Grover C. Hoff.	Howard L. Doyle.
DeWitt	1,446	4,594	2,202½	419	565½	1,509	744
Logan	1,841	2,973½	10,148½	236	820½	1,431	2,308
Macon	13,573½	18,558½	2,932	5,543	9,028½	2,086	2,220
Total	16,860½	26,126	15,283	6,198	10,414½	5,026	5,272

29TH DISTRICT—COOK COUNTY.

Republican—	
Michael R. Durso	7,870½
Ernest W. Turner	6,520½
Joseph E. Farina	2½
Robert M. Woodward	8,175
Carl E. Stone	1,194
Democratic—	
Lawrence C. O'Brien	3,349½
Thomas Garrity	105
Harold Hildebrand	40
Charles G. Meminger	18
Bernard David Knutson	31
Edward Swan	26
Frank J. Marian	19
Gustave Klaus	9
Edward Strong	17
James O. Webb	19
Edward M. Devine	784½
Fred J. Barr	23
Thomas J. Cummings	17½
Edmund L. Burke	195½
Charles Baker	128½

30TH DISTRICT.

Counties.	Republican.		Democratic.			
	David E. Wilson.	Homer J. Tice.	Martin B. Lohmann.	H. V. Teel.	Albert Webb Ruggles.	John C. Harlow.
Brown	419	1,200	1,376½	3,055½	167	667
Cass	1,665½	2,399½	1,048	1,187½	53	619
Mason	1,130	3,685	2,535½	1,967½	235½	332½
Menard	1,110	3,197	835½	1,041	331	385½
Schuyler	1,581	1,650	427	5,102½	117	454
Tazewell	4,681½	8,811½	5,455	725	167½	300
Total	10,587	20,943	11,677½	13,079	1,071	2,758

31ST DISTRICT—COOK COUNTY.

Republican—	
Roy Juul	24,270½
James J. McVicker	28,638
Blaine Herbert Milligan	3,972½
John G. Glaser, Jr	23,897½
Michael H. Wolf	9,974½
Donald S. Fraser	3,637
Desse Anderson	3,569
George Walter Johnson	10,101
Democratic—	
Mason S. Sullivan	6,381
William T. O'Brien	5,793½
Pierce L. Shannon	5,896½
Charles V. O'Grady	4,823
Frank J. Bell	1,176
Frank J. Seif, Jr	3,410½

PRIMARY VOTE FOR REPRESENTATIVES IN THE GENERAL ASSEMBLY—Continued.

32D DISTRICT.

Counties.	Republican.					Democratic.			
	Rollo R. Robbins.	James H. Foster.	Roy R. Barnes.	John F. Breiner.	Ira Howell.	Sarah Bond Hanley.	Miss Mary Davidson.	James C. Mayor.	Charles E. Britt.
Hancock	6,675½	1,918	3,639½	286½	920½	739	3,616	3,335½	606½
McDonough	2,529½	6,890	6,046½	1,232	3,792½	453	590	649½	376
Warren	4,511½	3,572½	5,423	568½	1,159½	987½	70½	53½	1,117½
Total	13,716½	12,380½	15,109	2,087	5,872½	2,179½	4,276½	4,038½	2,100

33D DISTRICT.

Counties.	Republican.				Democratic.	
	Harry M. McCaskrin.	Clinton Searle.	Virgil A. Love.	Scattering.	Thomas P. Sinnett.	Scattering.
Henderson	2,615½	2,838½	1,603½	----------	143	----------
Mercer	2,187½	1,824½	8,329½	----------	514	4
Rock Island	24,063	21,175	14,724½	4	1,276	----------
Total	28,866	25,838	24,657½	4	1,933	4

34TH DISTRICT.

Counties.	Republican.				Democratic.				
	Harry Baxter.	John W. Lewis.	J. W. Fredenberger.	G. M. Nicholson.	S. A. Hughart.	Harvey Z. O'Hair.	Sol Handy.	John F. Brewster.	Scattering.
Clark	374	4,442	4,431½	88½	130	760	6,213	162½	1½
Coles	6,727½	4,397½	2,336	4,046½	1,188	2,532	778½	3,954½	--------
Douglas	5,561	752½	169½	2,316	51½	749	187½	399½	--------
Total	12,662½	9,592	6,937	6,451	1,369½	4,041	7,179	4,516½	1½

35TH DISTRICT.

Counties.	Republican.						Democratic.	
	Henry C. Allen.	Alvin Warren.	George S. Brydia.	Albert T. Tourtillott.	Dennis J. Collins.	Earl R. Buck.	John P. Devine.	Edward Jones.
DeKalb	2,078	12,520½	1,283	2,345½	11,547½	1,528½	262	--------
Lee	1,746½	1,206	2,818½	5,963	3,772	7,233	765	45
Whiteside	15,322	660½	7,789½	1,920½	3,449½	1,177½	554	--------
Total	19,146½	14,387	11,891	10,229	18,769	9,939	1,581	45

PRIMARY VOTE FOR REPRESENTATIVES IN THE GENERAL ASSEMBLY—Continued.

36TH DISTRICT.

Counties.	Republican.			Democratic.				
	Henry F. Scarborough.	A. Otis Arnold.	Robert Schott.	Carroll Bush.	Mary Cowan McAdams.	Charles I. Ellis.	Henry D. Sullivan, Jr.	J. H. Hanly.
Adams	10,311	9,598	1,606	3,133	7,032½	1,123	11,616	866
Calhoun	1,096½	614½	49	860	549	295½	375	88
Pike	5,107	1,838	58	5,446½	1,143½	2,991	1,136½	207½
Scott	1,953½	1,453	153	1,068½	824½	795	513	144
Total	18,468	13,502½	1,866	10,508	9,549½	5,204½	13,640½	1,305½

37TH DISTRICT.

Counties.	Republican.				Democratic.	
	William H. Jackson.	Clarence M. Bills.	Frederick W. Rennick.	Pio Franckey.	Robert J. Wilson.	Owen Sharkey.
Bureau	8,222	3,244½	12,873½	5,491	497½	967½
Henry	10,257½	6,810½	7,974½	524	2,099½	255½
Stark	4,455½	338½	2,523	95½	168	909
Total	22,935	10,393½	23,371	6,110½	2,765	2,132

38TH DISTRICT.

Counties.	Republican.			Democratic.		
	Robert Whiteley.	Dr. Henry W. Smith.	Jesse W. Osborn.	M. E. Bray.	Truman A. Snell.	William H. Helm, Sr.
Greene	844½	2,571	139½	1,512	2,957	3,141
Jersey	1,526	1,293	234	1,364	1,571	223½
Macoupin	10,023½	7,093½	2,434	1,237	5,609	556
Montgomery	4,346	2,284	3,320	5,120	2,436	1,073
Total	16,740	13,241½	6,127½	9,233	12,573	4,993½

39TH DISTRICT—LASALLE COUNTY.

Republican—		Democratic—	
R. G. Soderstrom	46,992½	Edmond P. Conerton	5,029½
Ole E. Benson	16,183½	Ed. Hayne	291½
Charles H. Johns	9,897	John Fitzgerald	252½
Earl D. Amsler	7,885	Scattering	30
Scattering	3		

PRIMARY VOTE FOR REPRESENTATIVES IN THE GENERAL ASSEMBLY—Continued.

40TH DISTRICT.

Counties.	Republican.			Democratic.
	H. D. Sparks.	Roy A. Corzine.	G. L. Armstrong.	Arthur Roe.
Christian	2,711	6,017½	5,815	3,176
Cumberland	2,094	1,826½	501	1,308
Fayette	3,703½	3,592½	1,397	4,615
Shelby	4,643	2,452	1,088½	6,467
Total	13,151½	13,888½	8,801½	15,566

41ST DISTRICT.

Counties.	Republican.										Democratic.		
	John L. Walker.	Otto A. Buck.	Wm. Bradley Harrison.	John M. Jenco.	John F. Daly.	Benjamin J. Metzger.	Aloysius B. McCarney.	John D. Kirincich, Jr.	Bernard M. Long.	Miller Karnes.	Michael F. Hennebry.	Fred J. Bagnell.	Scattering.
DuPage	12,186	17,323	7,863½	1,022½	2,258½	1,074	697	384	18,387	3,921½	759	221	7
Will	22,772½	5,112	5,428½	8,623	6,238½	8,552½	12,407	18,731	1,724	1,147½	3,644½	742½	--
Total	34,958½	22,435	13,292	9,645½	8,497	9,626½	13,104	19,115	20,111	5,069	4,403½	963½	7

42D DISTRICT.

Counties.	Republican.					Democratic.			
	R. J. Branson.	G. W. E. Griffin.	Bliss E. Loy.	Charles G. Allen.	John M. Etchison.	A. B. Lager.	George J. Bauer.	Pearl Stockman.	J. E. McMackin.
Clay	2,789	1,607½	280	268½	2,381	262½	428	285	1,363
Clinton	1,617	1,752	238½	97½	88	12,411	744½	320	1,040½
Effingham	1,167	581	3,048	195	654	647	8,697	310½	1,370
Marion	9,281	6,645	155	872	294	2,085	1,059½	2,523½	7,201
Total	14,854	10,585½	3,721½	1,433	3,417	15,405½	10,929	3,439	10,974½

43D DISTRICT.

Counties.	Republican.				Democratic.	
	Reed F. Cutler.	E. W. Mureen.	Arthur C. Wood.	Henry G. Hawkinson.	M. P. Rice.	Frank W. McClure.
Fulton	10,961½	2,094	8,667½	1,599	2,833	2,718
Knox	3,165	18,031	1,460	13,394	437	2,321
Total	14,126½	20,125	10,127½	14,993	3,270	5,039

PRIMARY VOTE FOR REPRESENTATIVES IN THE GENERAL ASSEMBLY—Continued.

44TH DISTRICT.

Counties.	Republican.				Democratic.	
	Elbert Waller.	Charles Johnson.	George Prescott.	Henry Eisenbart.	Chas. J. Kribs.	Jos. H. Davis.
Jackson	6,002	8,507½	594	2,622½	1,127	5,970½
Monroe	620	415	169½	4,349½	686	100½
Perry	5,126½	2,073½	2,984½	1,644½	381	575
Randolph	3,661	2,075½	749½	2,866½	4,490	1,665½
Washington	2,661½	2,182½	1,350½	2,555	679	480
Total	18,071	15,254	5,848	14,038	7,363	8,791½

45TH DISTRICT.

Counties.	Republican.			Democratic.	
	Henry H. Mester.	D. Logan Giffin.	William J. Lawler.	T. J. Sullivan.	A. E. Rouland.
Morgan	5,806½	8,078½	4,028½	3,380	1,459
Sangamon	28,670½	29,668	31,489	10,796	5,289
Total	34,477	37,746½	35,517½	14,176	6,748

46TH DISTRICT.

Counties.	Republican.			Democratic.		
	Frank G. Thompson.	E. H. Childress.	J. L. Matthews.	Sidney Parker.	John Cox.	Dr. F. W. Kuechler.
Jasper	1,378	1,713	905½	1,728½	770½	4,504
Jefferson	8,458	1,237	1,050½	8,806	2,013	899½
Richland	2,284	1,518	1,823	1,342	439	534
Wayne	1,638	4,171	4,790½	1,554½	2,446	774½
Total	13,758	8,639	8,569½	13,431	5,668½	6,712

47TH DISTRICT.

Counties.	Republican.							Democratic.		
	William H. Martin.	Schuyler B. Vaughan.	Fred N. Johanntosettel.	Cecil L. McCracken.	Marshall E. Kirkpatrick.	J. F. Gillham.	Henry B. Eaton.	Charles F. Malloy.	William Dickman.	Schaefer O'Neill.
Bond	500	4,206	85½	4,881	141½	666½	175½	1,091½	107½	281
Madison	13,008	12,876	2,273½	7,232½	9,031	8,870½	5,998½	2,665	1,983	5,116½
Total	13,508	17,082	2,359	12,113½	9,172½	9,537	6,174	3,756½	2,090½	5,397½

PRIMARY VOTE FOR REPRESENTATIVES IN THE GENERAL ASSEMBLY—Concluded.

48TH DISTRICT.

Counties.	Republican.			Democratic.		
	Ed. Ryan.	John R. Thompson.	Ulys Pyle.	F. W. Lewis.	J. M. Elliott.	James A. Womack.
Crawford	2,921½	2,837½	520	2,610½	161	222½
Edwards	2,138	4,621½	920	121	43	79½
Gallatin	944	1,044	304	678	73½	3,713½
Hardin	725	563½	1,019	265	141	1,934
Lawrence	3,789½	3,366½	324	3,789	825½	1,042½
Wabash	2,577	1,808½	554½	1,357½	577	1,676½
White	1,618½	1,943	3,356½	1,449½	509½	1,486½
Total	14,713½	16,184½	6,998	10,270½	2,330½	10,155

49TH DISTRICT—ST. CLAIR COUNTY.

Republican—		Democratic—	
Emil W. Hohlt	8,390	Grover C. Borders	6,632
Al. Towers	12,609½	Frank Holten	10,256½
R. H. Huschle	12,774		
Roger W. Bucknell	8,851½		
Walter L. Ward	6,749		
Henry Springer	2,037½		
G. Edwin Popkess	5,957		
McHenry Robinson	6,679		
Dr. R. A. Buchmann	8,686		
Arthur W. Peth	7,717		

50TH DISTRICT.

Counties.	Republican.							Democratic.			
	Wallace A. Bandy.	H. Clay Ing.	Walter T. Sears.	M. F. Browner.	Sid M. Ward.	M. W. Ballance.	Scattering.	Alexander Wilson.	Earl C. Kimbro.	Troy C. Lager.	Frank Wilce.
Alexander	1,476	527½	150½	3,446	813½	492½	.....	1,297	136½	9	19
Franklin	4,222	9,715	3,105	1,447½	5,230	1,007	.....	3,332½	2,982½	4,275	1,296½
Pulaski	1,015	176½	161	4,712½	261	272½	.....	308	121	12	7
Union	600	244½	225	2,157	160	392½	6	3,171½	6,148	200½	162½
Williamson	9,930	3,584	2,142½	3,118½	1,194	8,610½	.....	2,378½	2,229½	648	365½
Total	16,243	14,247½	5,784	14,881½	7,658½	10,775	6	10,487½	11,617½	5,144½	1,850½

51ST DISTRICT.

Counties.	Republican.					Democratic.	
	W. V. Rush.	Claude L. Rew.	Robert D. Melton.	B. D. Gates.	Walter E. Speckman.	Frank Porter.	Scattering.
Hamilton	1,958½	826½	755	473	899	5,218	3
Johnson	2,958½	1,373	470	1,326½	1,678	142	1
Massac	6,991	2,058	110	286	4,746	51	3
Pope	2,013½	1,086	131½	849	1,473½	264	.....
Saline	2,338½	9,862½	3,662	10,079½	1,016	1,237½	.....
Total	16,260	15,206	5,128½	13,014	9,809½	6,912½	7

OFFICIAL VOTE

OF THE

STATE OF ILLINOIS

CAST AT THE

GENERAL ELECTION, NOV. 8, 1932
JUDICIAL ELECTIONS, 1931-1932

PRIMARY ELECTIONS

GENERAL PRIMARY, APRIL 12, 1932
PRESIDENTIAL PREFERENCE, APRIL 12, 1932



Compiled by
WILLIAM J. STRATTON
Secretary of State

[Printed by authority of the State of Illinois.]

DOCUMENTS UNIT
ILLINOIS STATE LIBRARY
900193

JOURNAL PRINTING COMPANY,
SPRINGFIELD, ILLINOIS.
1932

88302—6M

INDEX TO OFFICIAL VOTE.

Alternate Delegates to National Conventions..... 73
Attorney General—General Election.....6, 21
Primary Election 62, 109
Auditor of Public Accounts—General Election.....5, 17
Primary Election 62, 98
Banking Law Amendment.....6, 33
Clerks of Appellate Courts—General Election..... 37
Primary Election 126
Clerk of the Supreme Court—General Election.....6, 23
Primary Election 63, 114
Constitutional Amendment 6, 31
Congressman, *see* "Representatives in Congress."
Delegates to National Conventions..... 67
Emergency Relief Bond Issue.....6, 35
Governor—General Election 5, 11
Primary Election 61, 88
Judges of Circuit Courts—To fill vacancies.....59, 60
Judges of Superior Court of Cook County—To fill vacancies..... 59
Judges of Supreme Court..... 59
Lieutenant Governor—General Election.....5, 13
Primary Election 61, 92
President of United States—General Election.....5, 7
Primary Election 61, 64
Representatives in Congress—State at Large—General Election.....6, 28
Primary Election 63, 120
Representatives in Congress by Districts—General Election..... 40
Primary Election 129
Representatives in General Assembly—General Election..... 49
Primary Election 141
Secretary of State—General Election.....5, 15
Primary Election 61, 95
State Central Committeemen..... 79
State Senators—General Election..... 44
Primary Election 134
State Treasurer—General Election.....5, 19
Primary Election 62, 104
Trustees East Side Levee and Sanitary District—General Election..... 58
Primary Election 154
Trustees of University of Illinois.....6, 25
United States Senator—General Election.....5, 9
Primary Election 61, 85

ILLINOIS GENERAL ELECTION—NOVEMBER 8, 1932.

SUMMARY OF GENERAL VOTE.

Office, party and candidate.		Plurality.	Total in State.	Outside Cook County.	Cook County.	Counties carried.
PRESIDENTIAL ELECTORS.						
Republican	Herbert Hoover		1,432,756	742,610	690,146	18
Democratic	Franklin D. Roosevelt	449,548	1,882,304	963,073	919,231	84
Socialist	Norman Thomas		67,258	30,260	36,998	
Socialist-Labor	Verne L. Reynolds		3,638	1,768	1,870	
Prohibition	William David Upshaw		6,388	3,441	2,947	
Communist	William Z. Foster		15,582	2,542	13,040	
UNITED STATES SENATOR.						
Republican	Otis F. Glenn		1,471,841	740,832	731,009	28
Democratic	William H. Dieterich	198,625	1,670,466	856,551	813,915	74
Socialist	Charles Pogorelec		37,922	18,563	19,359	
Socialist-Labor	G. A. Jenning		3,379	1,558	1,821	
Communist	William E. Browder		13,318	2,215	11,103	
Independent	William J. Baker		1,209	436	773	
Scattering			16	16		
GOVERNOR.						
Republican	Len Small		1,364,043	780,583	583,460	29
Democratic	Henry Horner	566,287	1,930,330	896,541	1,033,789	73
Socialist	Roy E. Burt		39,389	20,035	19,354	
Socialist-Labor	J. E. Procum		2,896	1,429	1,467	
Communist	Leondies McDonald		12,466	2,107	10,359	
Independent	W. W. O'Brien		1,182	434	748	
Scattering			14	14		
LIEUTENANT GOVERNOR.						
Republican	Fred E. Sterling		1,444,133	750,166	693,967	31
Democratic	Thomas F. Donovan	242,132	1,686,265	843,967	842,298	71
Socialist	Meyer Halushka		38,163	18,346	19,817	
Socialist-Labor	Frank Schnur		3,077	1,475	1,602	
Communist	Arthur Herchy		13,012	2,203	10,809	
Scattering			2	2		
SECRETARY OF STATE.						
Republican	William J. Stratton		1,548,806	799,376	749,430	41
Democratic	Edward J. Hughes	59,148	1,607,954	809,617	798,337	61
Socialist	Adolph Dreifuss		37,900	18,048	19,852	
Socialist-Labor	Julius Helfer, Jr.		3,025	1,432	1,593	
Communist	Frederick E. Stohr		13,019	2,166	10,853	
Scattering			2	2		
AUDITOR OF PUBLIC ACCOUNTS.						
Republican	Harry G. Wright		1,413,613	746,615	666,998	32
Democratic	Edward J. Barrett	298,356	1,711,969	844,732	867,237	70
Socialist	Ivar A. Anderson		38,865	18,474	20,391	
Socialist-Labor	A. H. Otto Beneze		2,983	1,457	1,526	
Communist	Lydia Bennett		13,065	2,206	10,859	
Scattering			2	2		
STATE TREASURER.						
Republican	C. Wayland Brooks		1,497,931	759,386	738,545	33
Democratic	John C. Martin	128,728	1,626,659	831,422	795,237	69
Socialist	Morris Franklin		38,308	18,318	19,990	
Socialist-Labor	H. R. Bloemsma		2,837	1,424	1,413	
Communist	Samuel T. Hammersmark		13,111	2,171	10,940	
Scattering			2	2		

SUMMARY OF GENERAL VOTE—Concluded.

Office, party and candidate.		Plurality.	Total in State.	Outside Cook County.	Cook County.	Counties carried.
ATTORNEY GENERAL.						
Republican	John E. Northup		1,467,438	751,571	715,867	35
Democratic	Otto Kerner	184,245	1,651,683	828,553	823,130	67
Socialist	Kellam Foster		37,865	18,392	19,473	
Socialist-Labor	Jas. S. O'Rourke		2,929	1,476	1,453	
Communist	John Rudin		13,090	2,163	10,927	
Scattering			3	3		
CLERK OF THE SUPREME COURT.						
Republican	Charles W. Vail		1,442,780	739,527	703,253	32
Democratic	Adam F. Bloch	182,609	1,625,389	822,284	803,105	70
Socialist	U. M. McGuire		37,412	19,106	18,306	
Scattering			2	2		
TRUSTEES OF UNIVERSITY OF ILLINOIS.						
Republican	William L. Noble		1,400,880	724,645	676,235	
	Emma B. Rhea		1,347,632	715,977	631,655	
	William H. Wheat		1,324,407	717,423	606,984	
Democratic	Dr. Karl A. Meyer	399,918	1,800,798	840,809	959,989	
	Mrs. Nellie V. Freeman	264,139	1,665,019	829,346	835,673	
	O. M. Karraker	237,499	1,638,379	822,107	816,272	
Socialist	Jacob Siegel		39,537	18,594	20,943	
	Ethel Watson Senior		38,923	18,406	20,517	
	Florence C. Hanson		39,491	18,609	20,882	
Socialist-Labor	Mary Slarcevic		3,542	1,542	2,000	
Scattering			10	10		
CONGRESSMEN AT LARGE.						
Republican	Richard Yates		1,421,221	758,935	662,286	
	Julius Klein		1,406,771	714,005	692,766	
Democratic	Walter Nesbit	233,926	1,655,147	822,842	832,305	
	Martin A. Brennan	254,053	1,675,274	831,571	843,703	
Socialist	Hyman Schneid		38,486	19,868	18,618	
	George Koop		36,324	17,906	18,418	
Socialist-Labor	W. F. Alexander		2,837	1,479	1,358	
	Clifton Crawford		2,684	1,325	1,359	
Communist	Leslie Raymond Hurt		11,019	1,993	9,026	
	Anthony Pszczolkowski		11,243	1,970	9,273	
Independent	Pasquale Iovino		1,067	677	390	
Scattering			5	5		
PROPOSED AMENDMENT OF SECTION 2, ARTICLE XIV OF THE CONSTITUTION.						
Total vote			3,465,927	1,769,125	1,696,802	
Yes			1,080,541	513,017	567,524	
No			275,329	150,557	124,772	
PROPOSED AMENDMENT TO SECTION 11 OF GENERAL BANKING LAW.						
Yes		980,805	1,176,468	577,376	599,092	
No			195,663	105,174	90,489	
EMERGENCY RELIEF BOND ISSUE.						
Highest Legislative Vote			3,110,189	1,634,517	1,475,672	
Yes			2,809,902	1,530,510	1,279,392	
No			237,864	93,394	144,470	

VOTE FOR PRESIDENT—NOV. 8, 1932.

Counties.	Plurality.		Republican. Hoover and Curtis.	Democratic. Roosevelt and Garner.	Socialist. Thomas and Maurer.	Socialist-Labor. Reynolds and Aiken.	Prohibition. Upshaw and Regan.	Communist. Foster and Ford.
Adams	D	10,964	10,134	21,098	379	19	25	14
Alexander	D	924	4,729	5,653	129	9	9	4
Bond	D	459	3,171	3,630	119	7	29	2
Boone	R	3,005	5,244	2,239	75	7	9	1
Brown	D	1,674	1,148	2,822	11	.....	12	...
Bureau	D	1,588	8,721	10,309	187	14	29	20
Calhoun	D	990	1,239	2,229	29	4	3	...
Carroll	R	759	4,571	3,812	84	3	25	...
Cass	D	2,924	2,745	5,669	58	5	20	10
Champaign	D	2,479	13,995	16,474	499	18	60	24
Christian	D	5,419	6,096	11,515	542	20	43	26
Clark	D	1,511	4,148	5,659	21	3	28	22
Clay	D	1,192	3,373	4,565	63	7	52	4
Clinton	D	5,188	2,548	7,736	169	2	6	5
Coles	D	3,768	7,313	11,081	116	7	37	5
Cook (see below).								
Crawford	D	1,531	4,550	6,081	89	12	66	2
Cumberland	D	962	2,166	3,128	16	2	12	..
DeKalb	R	2,433	9,356	6,923	273	10	14	18
DeWitt	D	1,132	4,207	5,339	97	1	26	3
Douglas	D	1,846	3,108	4,954	134	4	32	4
DuPage	R	7,211	25,758	18,547	1,364	58	38	44
Edgar	D	1,792	5,953	7,745	107	4	20	7
Edwards	R	247	2,203	1,956	36	3	14	4
Effingham	D	3,570	2,933	6,503	105	5	20	3
Fayette	D	1,931	5,122	7,053	89	1	92	3
Ford	D	833	3,342	4,175	90	3	6	...
Franklin	D	7,194	7,560	14,754	655	89	43	189
Fulton	D	4,565	7,579	12,144	569	199	93	27
Gallatin	D	2,190	1,279	3,469	39	3	21	2
Greene	D	3,490	2,857	6,347	94	8	27	2
Grundy	D	264	4,491	4,755	64	1	2	2
Hamilton	D	1,546	2,513	4,059	17	7	9	12
Hancock	D	4,019	4,789	8,808	50	7	76	4
Hardin	D	51	1,559	1,610	43	1	5	5
Henderson	D	557	1,815	2,372	66	2	11	.....
Henry	R	1,254	11,376	10,122	637	15	24	25
Iroquois	D	3,131	6,303	9,434	138	3	16	4
Jackson	D	2,094	7,636	9,730	269	28	34	18
Jasper	D	2,090	2,300	4,390	16	2	17	1
Jefferson	D	4,162	5,333	9,495	101	15	52	9
Jersey	D	1,650	2,157	3,807	88	4	10	3
JoDaviess	D	977	4,520	5,497	133	7	18	2
Johnson	R	37	2,424	2,387	37	3	9	1
Kane	R	8,296	32,934	24,638	962	34	30	58
Kankakee	D	2,682	10,873	13,555	321	10	27	6
Kendall	R	351	2,749	2,398	56	.....	6	.....
Knox	D	38	12,244	12,282	327	10	46	9
Lake	R	2,855	23,994	21,139	1,719	62	29	179
LaSalle	D	8,321	19,179	27,500	804	31	32	41
Lawrence	D	1,906	4,194	6,100	48	5	92	2
Lee	R	620	7,802	7,182	153	7	15	2
Livingston	D	1,621	8,403	10,024	113	4	43	2
Logan	D	2,269	5,850	8,119	108	11	22	6
Macon	D	4,770	16,868	21,638	635	26	75	104

VOTE FOR PRESIDENT—NOV. 8, 1932—Concluded.

Counties.	Plurality.		Republican. Hoover and Curtis.	Democratic. Roosevelt and Garner.	Socialist. Thomas and Maurer.	Socialist-Labor. Reynolds and Aiken.	Prohibition. Upshaw and Regan.	Communist. Foster and Ford.
Macoupin	D	7,779	7,031	14,810	1,567	51	47	134
Madison	D	15,437	19,774	35,211	1,980	118	53	102
Marion	D	4,515	6,276	10,791	217	11	75	10
Marshall	D	967	3,166	4,133	29	1	14	2
Mason	D	3,130	2,551	5,681	50	3	14	1
Massac	R	258	2,851	2,593	64	2	14	1
McDonough	D	1,279	6,329	7,608	115	8	38	7
McHenry	R	1,620	9,880	8,260	431	11	6	6
McLean	D	4,085	15,450	19,535	697	7	116	66
Menard	D	1,126	2,327	3,453	30	----------	13	----------
Mercer	R	127	4,436	4,309	45	4	37	4
Monroe	D	1,807	2,186	3,993	74	2	4	----------
Montgomery	D	4,511	5,945	10,456	628	15	64	18
Morgan	D	2,383	7,787	10,170	125	11	31	6
Moultrie	D	1,866	2,353	4,219	48	7	18	1
Ogle	R	2,808	8,224	5,416	205	6	56	5
Peoria	D	12,439	25,166	37,605	776	77	37	55
Perry	D	3,622	3,778	7,400	251	27	35	11
Piatt	D	1,021	3,179	4,200	45	1	15	3
Pike	D	3,832	4,181	8,013	205	4	44	5
Pope	R	314	2,011	1,697	12	2	10	----------
Pulaski	D	221	3,225	3,446	45	5	4	1
Putnam	D	504	1,050	1,554	41	----------	4	2
Randolph	D	3,887	4,747	8,634	240	5	19	2
Richland	D	1,553	2,765	4,318	55	----------	42	2
Rock Island	D	3,471	21,205	24,676	456	38	37	137
Saline	D	3,431	6,294	9,725	348	23	49	34
Sangamon	D	5,889	26,856	32,745	742	60	65	175
Schuyler	D	1,707	2,075	3,782	33	4	36	----------
Scott	D	1,272	1,740	3,012	44	----------	7	1
Shelby	D	3,436	4,657	8,093	126	7	83	3
Stark	D	250	2,119	2,369	34	3	7	1
St. Clair	D	24,561	22,744	47,305	2,073	139	56	254
Stephenson	D	1,765	8,963	10,728	349	13	140	5
Tazewell	D	6,331	7,260	13,591	160	10	22	12
Union	D	3,298	2,859	6,157	50	1	18	----------
Vermilion	D	8,389	15,643	24,032	678	41	162	121
Wabash	D	1,971	2,309	4,280	66	2	33	5
Warren	D	112	5,498	5,610	88	12	47	3
Washington	D	1,620	3,076	4,696	117	2	27	8
Wayne	D	1,391	4,097	5,488	35	7	26	3
White	D	2,589	3,320	5,909	41	3	24	1
Whiteside	R	4,378	11,388	7,010	199	6	18	5
Will	D	625	25,173	25,798	1,190	41	26	38
Williamson	D	4,247	8,714	12,961	448	34	52	56
Winnebago	R	8,925	26,632	17,707	1,794	121	77	294
Woodford	D	1,378	3,866	5,244	71	1	8	2
Down State	D	220,463	742,610	963,073	30,260	1,768	3,441	2,542
Cook County	D	229,085	690,146	919,231	36,998	1,870	2,947	13,040
Total	D	449,548	1,432,756	1,882,304	67,258	3,638	6,388	15,582

Counties carried, Mr. Hoover, 18; Mr. Roosevelt, 84.

VOTE FOR UNITED STATES SENATOR—NOV. 9, 1932.

Counties.	Plurality.		Republican.	Democratic.	Socialist.	Socialist-Labor.	Communist.	Independent.
			Otis F. Glenn.	William H. Dieterich.	Charles Pogorelec.	G. A. Jenning.	William E. Browder.	William J. Baker.
Adams	D	8,713	9,899	18,612	225	20	4	5
Alexander	D	62	4,709	4,771	70	10	2	7
Bond	D	6	3,145	3,151	89	7	2	----------
Boone	R	3,411	5,177	1,766	45	4	3	2
Brown	D	1,531	1,143	2,674	7	----------	----------	----------
Bureau	R	50	9,037	8,987	84	11	18	6
Calhoun	D	800	1,188	1,988	16	----------	----------	2
Carroll	R	1,732	4,630	2,898	28	6	----------	2
Cass	D	2,530	2,876	5,406	44	5	4	----------
Champaign	D	326	14,037	14,363	173	14	18	11
Christian	D	3,603	6,280	9,883	389	21	23	7
Clark	D	1,063	4,038	5,101	13	3	20	----------
Clay	D	858	3,386	4,244	48	7	4	2
Clinton	D	4,184	2,729	6,913	117	2	3	3
Coles	D	2,545	7,323	9,868	46	3	5	5
Cook (see below).								
Crawford	D	1,273	4,568	5,841	49	2	2	4
Cumberland	D	630	2,232	2,862	11	2	----------	3
DeKalb	R	3,463	9,438	5,975	149	8	16	3
DeWitt	D	623	4,193	4,816	59	1	3	4
Douglas	D	1,312	3,285	4,597	29	2	1	2
DuPage	R	9,313	25,572	16,259	745	49	38	8
Edgar	D	1,039	6,039	7,078	61	4	7	----------
Edwards	R	646	2,281	1,635	25	3	4	----------
Effingham	D	3,016	2,866	5,882	77	2	3	6
Fayette	D	1,251	5,122	6,373	29	----------	2	1
Ford	R	60	3,629	3,569	60	1	----------	2
Franklin	D	4,984	7,940	12,924	403	83	156	22
Fulton	D	2,824	7,882	10,706	386	149	27	3
Gallatin	D	1,897	1,294	3,191	23	2	2	1
Greene	D	2,877	2,749	5,626	45	1	----------	3
Grundy	R	524	4,637	4,113	25	1	2	3
Hamilton	D	1,403	2,467	3,870	14	8	11	----------
Hancock	D	2,788	4,988	7,776	22	4	2	7
Hardin	D	21	1,573	1,594	33	1	4	4
Henderson	R	96	1,983	1,887	46	1	----------	2
Henry	R	2,732	11,147	8,415	430	16	23	10
Iroquois	D	1,079	6,763	7,842	67	3	2	----------
Jackson	D	1,328	7,647	8,975	152	24	14	1
Jasper	D	1,746	2,335	4,081	13	2	1	3
Jefferson	D	3,568	5,238	8,806	54	4	4	2
Jersey	D	1,229	2,075	3,304	49	4	3	3
JoDaviess	D	173	4,515	4,688	77	5	1	7
Johnson	R	230	2,396	2,166	16	4	1	----------
Kane	R	9,609	31,654	22,045	515	32	55	13
Kankakee	R	500	11,425	10,925	176	6	3	9
Kendall	R	861	2,844	1,983	21	----------	----------	----------
Knox	R	555	11,734	11,179	175	10	5	5
Lake	R	6,216	24,360	18,144	1,165	70	162	25
LaSalle	D	4,364	19,481	23,845	498	27	31	4
Lawrence	D	1,555	4,159	5,714	37	7	2	1
Lee	R	1,400	7,637	6,237	93	4	1	2
Livingston	R	393	8,778	8,385	51	7	2	3
Logan	D	1,206	6,005	7,211	65	4	6	2
Macon	D	2,571	16,534	19,105	371	23	96	5

VOTE FOR UNITED STATES SENATOR—Nov. 8, 1932—Concluded.

Counties.	Plurality.		Republican. Otis F. Glenn.	Democratic. William H. Dieterich.	Socialist. Charles Pogorelec.	Socialist-Labor. G. A. Jenning.	Communist. William E. Browder.	Independent. William J. Baker.
Macoupin	D	6,292	7,233	13,525	1,280	53	133	9
Madison	D	13,051	19,408	32,459	1,442	110	97	3
Marion	D	3,797	6,088	9,885	120	5	9	2
Marshall	D	281	3,395	3,676	22	1	2	----------
Mason	D	2,386	2,715	5,101	31	4	----------	1
Massac	R	433	2,685	2,252	36	2	3	7
McDonough	D	481	6,310	6,791	70	3	4	----------
McHenry	R	2,601	9,794	7,193	176	9	5	----------
McLean	D	833	16,042	16,875	305	16	60	8
Menard	D	864	2,284	3,148	12	----------	1	----------
Mercer	R	1,202	4,548	3,346	23	5	2	5
Monroe	D	1,169	2,313	3,482	34	2	1	----------
Montgomery	D	3,515	6,002	9,517	480	11	16	7
Morgan	D	1,393	7,725	9,118	54	8	6	3
Moultrie	D	1,450	2,298	3,748	20	4	1	1
Ogle	R	3,464	7,922	4,458	89	4	6	5
Peoria	D	7,273	25,228	32,501	466	70	46	10
Perry	D	3,076	3,775	6,851	129	19	11	2
Piatt	D	414	3,253	3,667	22	----------	3	3
Pike	D	2,915	4,185	7,100	95	3	3	4
Pope	R	548	2,012	1,464	7	2	1	2
Pulaski	D	43	3,062	3,105	29	1	----------	2
Putnam	D	77	1,160	1,237	30	2	1	1
Randolph	D	2,992	4,829	7,821	156	3	2	1
Richland	D	1,250	2,737	3,987	21	2	1	2
Rock Island	D	1,613	20,903	22,516	296	41	122	3
Saline	D	2,495	6,391	8,886	195	21	31	12
Sangamon	D	3,224	26,454	29,678	517	60	167	9
Schuyler	D	1,351	2,143	3,494	10	4	----------	4
Scott	D	933	1,791	2,724	26	----------	1	----------
Shelby	D	2,707	4,696	7,403	56	10	2	3
Stark	R	262	2,247	1,985	10	2	1	1
St. Clair	D	22,208	21,706	43,914	1,461	129	219	8
Stephenson	D	344	9,093	9,437	202	10	3	4
Tazewell	D	4,251	7,411	11,662	85	8	10	2
Union	D	2,927	2,837	5,764	28	1	----------	2
Vermilion	D	5,796	15,641	21,437	491	38	96	33
Wabash	D	1,680	2,258	3,938	26	1	5	1
Warren	R	521	5,517	4,996	47	11	3	5
Washington	D	843	3,246	4,089	60	1	8	----------
Wayne	D	977	4,023	5,000	25	6	3	8
White	D	2,182	3,397	5,579	28	2	1	2
Whiteside	R	4,629	10,874	6,245	118	6	4	3
Will	R	978	24,603	23,625	675	36	34	16
Williamson	D	2,986	8,736	11,722	281	28	45	4
Winnebago	R	9,446	24,815	15,369	1,046	114	244	13
Woodford	D	547	3,985	4,532	21	1	4	----------
Down State	D	115,719	740,832	856,551	18,563	1,558	2,215	436
Cook County	D	82,906	731,009	813,915	19,359	1,821	11,103	773
Total	D	198,625	1,471,841	1,670,466	37,922	3,379	13,318	1,209

Scattering—Boone County, 1; Hardin County, 1; Logan County, 3; Stephenson County, 8; Wabash, 3 .
Counties carried, Mr. Glenn, 28; Mr. Dieterich, 74.

VOTE FOR GOVERNOR—NOV. 8, 1932.

Counties.	Plurality.		Republican.	Democratic.	Socialist.	Socialist-Labor.	Communist.	Independent.
			Len Small.	Henry Horner.	Roy E. Burt.	J. E. Procum.	Leondies McDonald.	W. W. O'Brien.
Adams	D	7,550	11,366	18,916	240	12	4	2
Alexander	D	546	4,679	5,225	71	8	3	6
Bond	D	40	3,342	3,382	70	6	4	----------
Boone	R	2,627	4,895	2,268	51	7	----------	1
Brown	D	1,550	1,175	2,725	12	----------	----------	1
Bureau	R	1,800	10,414	8,614	101	7	15	2
Calhoun	D	519	1,435	1,954	18	----------	----------	1
Carroll	R	2,425	5,360	2,935	37	2	----------	----------
Cass	D	2,204	3,061	5,265	48	3	4	2
Champaign	D	973	14,373	15,346	230	13	16	4
Christian	D	2,119	7,728	9,847	423	16	20	4
Clark	D	947	4,262	5,209	15	3	21	1
Clay	D	485	3,711	4,196	47	8	2	2
Clinton	D	3,853	3,194	7,047	98	1	3	2
Coles	D	2,241	7,816	10,057	59	5	5	4
Cook (see below)								
Crawford	D	793	4,924	5,717	75	5	1	3
Cumberland	D	410	2,427	2,837	14	2	----------	4
DeKalb	R	1,680	8,850	7,170	184	4	16	5
DeWitt	D	520	4,437	4,957	62	2	2	2
Douglas	D	501	3,852	4,353	40	2	1	----------
DuPage	D	8,216	17,625	25,841	903	63	31	21
Edgar	D	835	6,338	7,173	66	3	7	1
Edwards	R	952	2,573	1,621	26	2	4	----------
Effingham	D	2,535	3,308	5,843	90	2	5	4
Fayette	D	895	5,535	6,430	39	1	2	1
Ford	R	104	3,834	3,730	59	----------	----------	2
Franklin	D	2,523	10,018	12,541	351	80	138	20
Fulton	D	522	9,601	10,123	437	138	32	9
Gallatin	D	1,731	1,475	3,206	41	2	2	1
Greene	D	2,875	3,039	5,914	47	3	----------	3
Grundy	R	1,162	5,152	3,990	22	1	2	3
Hamilton	D	1,143	2,701	3,844	15	7	11	----------
Hancock	D	2,763	5,268	8,031	56	4	2	4
Hardin	R	13	1,624	1,611	34	1	4	4
Henderson	R	440	2,286	1,846	47	1	----------	3
Henry	R	2,248	11,429	9,181	461	17	23	10
Iroquois	R	597	8,019	7,422	71	4	2	2
Jackson	D	823	8,127	8,950	147	24	13	----------
Jasper	D	1,514	2,590	4,104	13	3	1	5
Jefferson	D	3,292	5,656	8,948	72	9	3	3
Jersey	D	1,055	2,378	3,433	54	4	3	6
JoDaviess	D	517	4,561	5,078	96	4	1	1
Johnson	R	383	2,607	2,224	20	2	1	----------
Kane	R	1,426	28,928	27,502	574	30	54	14
Kankakee	R	5,455	14,844	9,389	178	3	4	6
Kendall	R	645	2,847	2,202	26	----------	----------	4
Knox	D	1,906	11,021	12,927	238	10	5	8
Lake	D	8,677	17,990	26,667	1,204	56	164	45
LaSalle	D	2,582	21,716	24,298	448	21	33	3
Lawrence	D	969	4,657	5,626	38	4	2	1
Lee	R	1,270	7,963	6,693	100	4	2	1
Livingston	D	100	8,963	9,063	71	4	2	2
Logan	D	811	6,478	7,289	68	5	5	1
Macon	D	3,141	17,408	20,549	410	22	89	8

VOTE FOR GOVERNOR—NOV. 8, 1932—Concluded.

Counties.	Plurality.		Republican.	Democratic.	Socialist.	Socialist-Labor.	Communist.	Independent.
			Len Small.	Henry Horner.	Roy E. Burt.	J. E. Procum.	Leondies McDonald.	W. W. O'Brien.
Macoupin	D	4,302	8,739	13,041	1,299	53	117	3
Madison	D	11,740	21,256	32,996	1,423	107	94	2
Marion	D	3,192	6,751	9,943	127	6	6	1
Marshall	D	327	3,447	3,774	27	1	2	----------
Mason	D	2,240	2,941	5,181	35	2	----------	1
Massac	R	887	3,131	2,244	41	1	1	6
McDonough	D	165	6,716	6,881	96	3	5	----------
McHenry	R	402	9,169	8,767	247	7	3	2
McLean	D	810	17,043	17,853	404	13	61	4
Menard	D	864	2,413	3,277	13	----------	----------	----------
Mercer	R	1,211	4,836	3,625	52	3	3	17
Monroe	D	889	2,551	3,440	35	2	----------	----------
Montgomery	D	2,828	6,738	9,566	490	10	17	9
Morgan	D	2,224	7,535	9,759	96	9	4	----------
Moultrie	D	1,239	2,554	3,793	29	3	1	1
Ogle	R	2,910	8,099	5,189	111	6	6	4
Peoria	D	2,431	29,271	31,702	515	64	45	5
Perry	D	2,305	4,394	6,699	137	15	11	3
Piatt	D	424	3,389	3,813	42	2	3	3
Pike	D	2,641	4,617	7,258	111	4	2	3
Pope	R	646	2,206	1,560	7	2	1	2
Pulaski	R	175	3,332	3,157	32	----------	----------	1
Putnam	R	402	1,486	1,084	24	----------	----------	----------
Randolph	D	2,364	5,358	7,722	142	3	2	1
Richland	D	785	3,120	3,905	36	----------	1	2
Rock Island	D	3,026	21,123	24,149	353	34	117	6
Saline	D	1,558	7,327	8,885	174	19	30	12
Sangamon	R	3,376	30,830	27,454	501	49	155	2
Schuyler	D	1,258	2,241	3,499	20	3	----------	3
Scott	D	655	2,036	2,691	23	----------	1	1
Shelby	D	2,389	5,107	7,496	82	10	1	3
Stark	R	233	2,310	2,077	22	2	1	----------
St. Clair	D	19,795	24,072	43,867	1,398	110	205	5
Stephenson	D	1,560	8,867	10,427	296	8	3	9
Tazewell	D	1,516	9,430	10,946	111	9	9	2
Union	D	3,385	2,798	6,183	32	1	----------	2
Vermilion	D	1,972	18,430	20,402	488	30	97	26
Wabash	D	1,199	2,604	3,803	49	1	4	2
Warren	R	329	5,581	5,252	82	10	3	2
Washington	D	552	3,586	4,138	75	1	8	----------
Wayne	D	676	4,364	5,040	25	6	2	5
White	D	1,995	3,631	5,626	29	2	----------	2
Whiteside	R	3,606	10,837	7,231	176	13	3	4
Will	R	1,929	26,239	24,310	701	31	26	17
Williamson	D	773	10,413	11,186	278	25	41	5
Winnebago	R	3,882	23,575	19,693	1,071	109	250	11
Woodford	D	418	4,230	4,648	61	----------	2	3
Down State	D	115,958	780,583	896,541	20,035	1,429	2,107	434
Cook County	D	450,329	583,460	1,033,789	19,354	1,467	10,359	748
Total	D	566,287	1,364,043	1,930,330	39,389	2,896	12,466	1,182

Scattering—Bond County, 1; Boone County, 1; Stephenson County, 12.
Counties carried, Mr. Small, 29; Mr. Horner, 73.

VOTE FOR LIEUTENANT GOVERNOR—NOV. 8, 1932.

Counties.	Plurality.		Republican.	Democratic.	Socialist.	Socialist-Labor.	Communist.
			Fred E. Sterling.	Thomas F. Donovan.	Meyer Halushka.	Frank Schnur.	Arthur Herchy.
Adams	D	7,930	10,211	18,141	214	17	6
Alexander	D	606	4,373	4,979	72	9	4
Bond	R	109	3,206	3,097	85	6	3
Boone	R	3,259	5,052	1,793	45	7	1
Brown	D	1,429	1,161	2,590	9	----------	----------
Bureau	R	698	9,313	8,615	85	8	18
Calhoun	D	768	1,201	1,969	14	----------	----------
Carroll	R	1,908	4,718	2,810	29	4	----------
Cass	D	2,321	2,855	5,176	38	4	4
Champaign	D	29	14,169	14,198	170	14	16
Christian	D	3,023	6,607	9,630	427	18	19
Clark	D	1,005	4,063	5,068	14	3	19
Clay	D	673	3,488	4,161	33	7	2
Clinton	D	4,012	2,810	6,822	114	2	3
Coles	D	2,124	7,492	9,616	46	4	5
Cook (see below).							
Crawford	D	1,271	4,625	5,896	61	2	1
Cumberland	D	586	2,256	2,842	12	2	----------
DeKalb	R	3,218	9,244	6,026	144	4	16
DeWitt	D	542	4,231	4,773	55	1	3
Douglas	D	988	3,440	4,428	26	3	2
DuPage	R	7,455	24,259	16,804	758	45	36
Edgar	D	1,110	5,942	7,052	53	4	7
Edwards	R	756	2,337	1,581	24	3	4
Effingham	D	2,805	2,952	5,757	68	3	3
Fayette	D	1,091	5,194	6,285	35	----------	2
Ford	R	188	3,688	3,500	57	----------	----------
Franklin	D	4,611	8,115	12,726	410	81	148
Fulton	D	2,512	8,026	10,538	406	159	24
Gallatin	D	1,887	1,292	3,179	24	3	2
Greene	D	2,830	2,793	5,623	42	2	----------
Grundy	R	920	4,789	3,869	22	2	2
Hamilton	D	1,218	2,546	3,764	14	7	11
Hancock	D	2,744	4,995	7,739	21	4	3
Hardin	D	8	1,579	1,587	33	1	4
Henderson	R	193	2,034	1,841	46	1	1
Henry	R	2,858	11,141	8,283	424	11	23
Iroquois	D	895	6,876	7,771	62	4	2
Jackson	D	1,178	7,584	8,762	154	23	15
Jasper	D	1,676	2,354	4,030	12	2	1
Jefferson	D	3,333	5,356	8,689	37	4	2
Jersey	D	1,151	2,112	3,263	50	4	3
JoDaviess	D	185	4,479	4,664	80	5	2
Johnson	R	294	2,401	2,107	17	2	1
Kane	R	8,650	30,993	22,343	462	30	55
Kankakee	R	890	11,749	10,859	178	6	2
Kendall	R	936	2,862	1,926	15	----------	----------
Knox	R	1,008	11,923	10,915	168	9	6
Lake	R	2,854	22,310	19,456	1,125	60	162
LaSalle	D	3,708	19,682	23,390	456	22	34
Lawrence	D	1,499	4,178	5,677	33	5	2
Lee	R	1,384	7,680	6,296	99	3	3
Livingston	R	497	8,850	8,353	49	9	4
Logan	D	1,017	6,063	7,080	59	5	5
Macon	D	1,529	17,065	18,594	358	20	95

VOTE FOR LIEUTENANT GOVERNOR—NOV. 8, 1932—Concluded.

Counties.	Plurality.	Republican.	Democratic.	Socialist.	Socialist-Labor.	Communist.
		Fred E. Sterling.	Thomas F. Donovan.	Meyer Halushka.	Frank Schnur.	Arthur Herchy.
Macoupin	D 5,417	7,683	13,100	1,324	52	138
Madison	D 12,016	19,828	31,844	1,407	108	94
Marion	D 3,492	6,190	9,682	113	3	6
Marshall	D 227	3,394	3,621	24	1	2
Mason	D 2,207	2,763	4,970	32	2	----------
Massac	R 543	2,720	2,177	41	2	1
McDonough	D 221	6,413	6,634	68	3	3
McHenry	R 2,495	9,719	7,224	184	7	4
McLean	R 164	16,617	16,453	307	13	61
Menard	D 695	2,368	3,063	9	----------	----------
Mercer	R 1,168	4,457	3,289	24	3	4
Monroe	D 999	2,392	3,391	33	2	1
Montgomery	D 3,028	6,264	9,292	483	13	16
Morgan	D 1,219	7,769	8,988	63	5	5
Moultrie	D 1,348	2,357	3,705	17	4	1
Ogle	R 3,135	7,838	4,703	77	7	5
Peoria	D 3,612	26,799	30,411	468	75	44
Perry	D 2,711	3,951	6,662	138	15	11
Piatt	D 262	3,327	3,589	14	1	3
Pike	D 2,734	4,259	6,993	97	2	2
Pope	R 546	2,000	1,454	6	2	1
Pulaski	D 29	3,054	3,083	31	----------	----------
Putnam	D 81	1,204	1,285	26	----------	1
Randolph	D 2,540	5,039	7,579	143	3	2
Richland	D 1,037	2,833	3,870	18	----------	1
Rock Island	D 1,378	20,738	22,116	301	42	123
Saline	D 2,280	6,468	8,748	187	19	30
Sangamon	R 1,163	28,724	27,561	506	61	165
Schuyler	D 1,267	2,135	3,402	10	3	----------
Scott	D 761	1,860	2,621	25	----------	1
Shelby	D 2,518	4,793	7,311	52	8	2
Stark	R 466	2,317	1,851	8	1	1
St. Clair	D 20,779	22,415	43,194	1,434	112	221
Stephenson	D 173	9,224	9,397	204	8	5
Tazewell	D 2,914	8,017	10,931	90	9	11
Union	D 2,896	2,839	5,735	28	1	1
Vermilion	D 5,346	15,832	21,178	485	37	103
Wabash	D 1,487	2,346	3,833	24	1	4
Warren	R 598	5,535	4,937	50	9	3
Washington	D 663	3,331	3,994	60	1	8
Wayne	D 732	4,126	4,858	23	6	2
White	D 2,160	3,396	5,556	28	3	----------
Whiteside	R 5,460	11,623	6,163	121	9	4
Will	R 918	24,732	23,814	661	34	32
Williamson	D 2,535	8,921	11,456	283	25	45
Winnebago	R 7,989	24,837	16,848	1,046	109	247
Woodford	D 463	4,005	4,468	29	----------	3
Down State	D 93,801	750,166	843,967	18,346	1,475	2,203
Cook County	D 148,331	693,967	842,298	19,817	1,602	10,809
Total	D 242,132	1,444,133	1,686,265	38,163	3,077	13,012

Scattering—Boone County, 1; Stephenson County, 1.
Counties carried, Mr. Sterling, 31; Mr. Donovan, 71.

VOTE FOR SECRETARY OF STATE—NOV. 8, 1932.

Counties.	Plurality.		Republican.	Democratic.	Socialist.	Socialist-Labor.	Communist.
			William J. Stratton.	Edward J. Hughes.	Adolph Dreifuss.	Julius Helfer, Jr.	Frederick E. Stohr.
Adams	D	5,945	11,401	17,346	218	14	6
Alexander	D	267	4,580	4,847	69	9	2
Bond	R	363	3,364	3,001	74	6	2
Boone	R	3,628	5,279	1,651	45	3	1
Brown	D	1,333	1,221	2,554	8	----------	----------
Bureau	R	1,200	9,589	8,389	84	8	18
Calhoun	D	635	1,301	1,936	14	----------	----------
Carroll	R	2,153	4,862	2,709	27	2	----------
Cass	D	1,841	3,150	4,991	40	3	4
Champaign	R	1,980	15,367	13,387	169	11	15
Christian	D	2,220	7,124	9,344	411	17	20
Clark	D	839	4,184	5,023	13	3	24
Clay	D	617	3,511	4,128	34	7	2
Clinton	D	3,680	2,957	6,637	117	2	3
Coles	D	1,148	8,060	9,208	44	3	6
Cook (see below).							
Crawford	D	885	4,782	5,667	65	2	1
Cumberland	D	517	2,304	2,821	12	2	----------
DeKalb	R	3,951	9,665	5,714	136	4	17
DeWitt	D	103	4,483	4,586	54	1	3
Douglas	D	737	3,596	4,333	27	2	2
DuPage	R	11,584	26,717	15,133	751	42	37
Edgar	D	641	6,283	6,924	55	3	7
Edwards	R	862	2,421	1,559	24	2	4
Effingham	D	2,680	3,044	5,724	73	2	2
Fayette	D	884	5,351	6,235	30	----------	2
Ford	R	506	3,883	3,377	54	----------	----------
Franklin	D	4,162	8,381	12,543	398	79	151
Fulton	D	1,870	8,492	10,362	405	155	16
Gallatin	D	1,733	1,392	3,125	29	2	2
Greene	D	2,465	3,013	5,478	37	1	----------
Grundy	R	1,166	4,952	3,786	24	1	2
Hamilton	D	1,026	2,603	3,629	14	7	11
Hancock	D	2,014	5,445	7,459	18	5	2
Hardin	R	27	1,600	1,573	32	1	4
Henderson	R	497	2,223	1,726	42	2	----------
Henry	R	3,633	11,634	8,001	420	14	24
Iroquois	D	135	7,271	7,406	69	3	2
Jackson	D	799	7,841	8,640	151	24	14
Jasper	D	1,513	2,456	3,969	12	3	1
Jefferson	D	2,931	5,616	8,547	48	5	3
Jersey	D	638	2,474	3,112	46	5	3
JoDaviess	D	1	4,614	4,615	80	4	1
Johnson	R	419	2,485	2,066	14	2	1
Kane	R	11,385	32,399	21,014	483	27	52
Kankakee	R	1,553	12,070	10,517	178	7	2
Kendall	R	1,336	3,122	1,786	16	----------	----------
Knox	R	2,007	12,617	10,610	159	8	6
Lake	R	11,777	27,675	15,898	1,092	50	162
LaSalle	D	1,748	20,806	22,554	465	19	32
Lawrence	D	1,268	4,318	5,586	28	5	2
Lee	R	1,872	7,919	6,047	96	3	3
Livingston	R	1,299	9,332	8,033	47	5	3
Logan	D	324	6,461	6,785	59	5	5
Macon	R	1,028	18,678	17,650	357	22	92

VOTE FOR SECRETARY OF STATE—NOV. 8, 1932—Concluded.

Counties.	Plurality.		Republican.	Democratic.	Socialist.	Socialist-Labor.	Communist.
			William J. Stratton.	Edward J. Hughes.	Adolph Driefuss.	Julius Helfer, Jr.	Frederick E. Stohr.
Macoupin	D	4,129	8,473	12,602	1,303	59	133
Madison	D	9,401	21,498	30,899	1,377	108	95
Marion	D	3,045	6,502	9,547	104	3	5
Marshall	R	138	3,594	3,456	21	1	2
Mason	D	1,395	3,236	4,631	33	2	----------
Massac	R	720	2,851	2,131	37	1	1
McDonough	R	547	6,962	6,415	62	3	4
McHenry	R	4,053	10,673	6,620	157	9	3
McLean	R	2,482	17,965	15,483	298	12	61
Menard	D	527	2,477	3,004	10	----------	----------
Mercer	R	1,671	4,804	3,133	19	3	3
Monroe	D	878	2,488	3,366	31	3	----------
Montgomery	D	2,143	6,780	8,923	476	14	16
Morgan	D	268	8,322	8,590	57	6	5
Moultrie	D	1,122	2,500	3,622	20	3	1
Ogle	R	3,933	8,262	4,329	66	4	5
Peoria	R	995	29,603	28,608	472	66	43
Perry	D	2,438	4,110	6,548	135	19	11
Piatt	R	121	3,564	3,443	14	1	3
Pike	D	2,215	4,582	6,797	94	3	2
Pope	R	625	2,078	1,453	5	2	1
Pulaski	D	218	3,117	3,335	31	4	----------
Putnam	R	137	1,279	1,142	29	----------	1
Randolph	D	2,139	5,276	7,415	137	3	3
Richland	D	836	2,960	3,796	16	----------	1
Rock Island	R	781	22,070	21,289	295	41	120
Saline	D	1,913	6,718	8,631	189	19	30
Sangamon	R	4,787	30,908	26,121	492	59	162
Schuyler	D	1,010	2,301	3,311	8	4	1
Scott	D	653	1,944	2,597	23	----------	1
Shelby	D	2,014	5,106	7,120	51	9	1
Stark	R	636	2,412	1,776	8	1	1
St. Clair	D	18,922	23,523	42,445	1,418	110	219
Stephenson	R	1,144	9,900	8,756	197	11	4
Tazewell	D	1,503	8,831	10,334	87	9	10
Union	D	2,808	2,894	5,702	29	1	----------
Vermilion	D	4,294	16,446	20,740	484	37	100
Wabash	D	1,184	2,518	3,702	25	1	6
Warren	R	1,049	5,824	4,775	44	9	3
Washington	D	450	3,469	3,919	59	1	8
Wayne	D	647	4,211	4,858	22	7	2
White	D	2,006	3,494	5,500	28	2	1
Whiteside	R	5,304	11,363	6,059	114	8	4
Will	R	3,563	25,911	22,348	667	33	30
Williamson	D	2,299	9,056	11,355	287	24	43
Winnebago	R	11,033	25,936	14,903	1,031	104	245
Woodford	D	130	4,217	4,347	26	1	2
Down State	D	10,241	799,376	809,617	18,048	1,432	2,166
Cook County	D	48,907	749,430	798,337	19,852	1,593	10,853
Total	D	59,148	1,548,806	1,607,954	37,900	3,025	13,019

Scattering—Boone County, 1; Stephenson County, 1.
Counties carried, Mr. Stratton, 41; Mr. Hughes, 61.

VOTE FOR AUDITOR OF PUBLIC ACCOUNTS—NOV. 8, 1932.

Counties.	Plurality.		Republican.	Democratic.	Socialist.	Socialist-Labor.	Communist.
			Harry G. Wright.	Edward J. Barrett.	Ivar A. Anderson.	A. H. Otto Beneze.	Lydia Bennett.
Adams	D	8,437	9,914	18,351	223	14	6
Alexander	D	570	4,386	4,956	70	9	2
Bond	R	111	3,186	3,075	67	6	2
Boone	R	3,552	5,225	1,673	46	6	1
Brown	D	1,487	1,126	2,613	8	----------	----------
Bureau	R	653	9,317	8,664	82	8	17
Calhoun	D	798	1,196	1,994	14	----------	----------
Carroll	R	1,917	4,709	2,792	28	2	----------
Cass	D	2,386	2,844	5,230	36	6	3
Champaign	R	173	14,272	14,099	162	12	16
Christian	D	3,119	6,532	9,651	419	20	20
Clark	D	1,070	4,037	5,107	13	3	20
Clay	D	449	3,703	4,152	36	7	4
Clinton	D	4,088	2,770	6,858	120	2	3
Coles	D	2,136	7,513	9,649	42	4	5
Cook (see below).							
Crawford	D	1,098	4,665	5,763	63	1	1
Cumberland	D	570	2,260	2,830	12	2	----------
DeKalb	R	1,926	8,795	6,869	154	4	17
DeWitt	D	430	4,304	4,734	55	1	3
Douglas	D	1,006	3,427	4,433	24	2	2
DuPage	R	6,998	23,901	16,903	796	40	40
Edgar	D	1,008	6,070	7,078	55	4	7
Edwards	R	700	2,303	1,603	23	3	4
Effingham	D	2,828	2,951	5,779	68	2	3
Fayette	D	1,046	5,228	6,274	30	----------	----------
Ford	R	240	3,688	3,448	57	----------	----------
Franklin	D	4,710	8,009	12,719	414	78	148
Fulton	D	2,696	7,903	10,599	375	151	20
Gallatin	D	1,901	1,284	3,185	24	2	2
Greene	D	2,815	2,781	5,596	47	2	----------
Grundy	R	798	4,714	3,916	23	1	2
Hamilton	D	1,326	2,496	3,822	14	7	11
Hancock	D	2,658	5,053	7,711	18	4	2
Hardin	D	18	1,574	1,592	32	1	4
Henderson	R	104	1,993	1,889	45	1	----------
Henry	R	3,039	11,174	8,135	448	16	35
Iroquois	D	642	6,930	7,572	65	4	2
Jackson	D	1,272	7,537	8,809	151	23	14
Jasper	D	1,653	2,361	4,014	11	2	1
Jefferson	D	3,412	5,325	8,737	50	4	4
Jersey	D	1,052	2,168	3,220	48	3	3
JoDaviess	D	36	4,550	4,586	80	5	1
Johnson	R	317	2,415	2,098	15	2	1
Kane	R	9,437	31,249	21,812	492	27	66
Kankakee	R	1,146	11,936	10,790	177	6	2
Kendall	R	934	2,869	1,935	16	----------	----------
Knox	R	660	11,745	11,085	172	8	5
Lake	R	3,631	22,533	18,902	1,157	55	158
LaSalle	D	3,884	19,589	23,473	474	27	33
Lawrence	D	1,636	4,072	5,708	27	4	2
Lee	R	835	7,373	6,538	103	3	5
Livingston	R	557	8,867	8,310	47	7	3
Logan	D	1,144	5,990	7,134	59	6	5
Macon	D	768	17,442	18,210	362	21	89

VOTE FOR AUDITOR OF PUBLIC ACCOUNTS—NOV. 8, 1932—Concluded.

Counties.	Plurality.		Republican.	Democratic.	Socialist.	Socialist-Labor.	Communist.
			Harry G. Wright.	Edward J. Barrett.	Ivar A. Anderson.	A. H. Otto Beneze.	Lydia Bennett.
Macoupin	D	5,775	7,536	13,311	1,319	53	134
Madison	D	12,068	19,957	32,025	1,406	110	95
Marion	D	3,429	6,218	9,647	112	4	5
Marshall	D	226	3,387	3,613	22	1	2
Mason	D	2,250	2,743	4,993	32	2	----------
Massac	R	667	2,809	2,142	38	1	1
McDonough	D	188	6,459	6,647	66	3	4
McHenry	R	2,325	9,548	7,223	181	8	3
McLean	R	304	16,627	16,323	201	13	61
Menard	D	856	2,285	3,141	10	1	----------
Mercer	R	1,128	4,517	3,389	21	4	4
Monroe	D	1,093	2,354	3,447	34	3	----------
Montgomery	D	3,001	6,226	9,227	482	12	16
Morgan	D	1,414	7,688	9,102	53	6	4
Moultrie	D	1,355	2,349	3,704	21	3	1
Ogle	R	3,205	7,913	4,708	72	7	2
Peoria	D	3,746	26,630	30,376	474	66	48
Perry	D	2,907	3,853	6,760	137	18	11
Piatt	D	206	3,359	3,565	14	----------	2
Pike	D	2,737	4,267	7,004	90	2	2
Pope	R	573	2,029	1,456	5	2	1
Pulaski	D	20	3,064	3,084	31	----------	----------
Putnam	D	21	1,171	1,192	28	----------	1
Randolph	D	2,194	5,277	7,471	132	4	2
Richland	D	1,113	2,787	3,900	18	----------	1
Rock Island	D	1,091	20,859	21,950	311	40	124
Saline	D	2,277	6,501	8,778	187	19	31
Sangamon	D	1,782	27,209	28,991	493	59	165
Schuyler	D	1,405	2,069	3,474	10	3	----------
Scott	D	809	1,839	2,648	23	----------	1
Shelby	D	2,683	4,709	7,392	55	10	1
Stark	R	470	2,319	1,849	8	1	1
St. Clair	D	21,600	21,990	43,590	1,449	114	219
Stephenson	R	271	9,439	9,168	195	10	3
Tazewell	D	2,715	8,061	10,776	92	8	11
Union	D	2,962	2,797	5,759	29	1	----------
Vermilion	D	5,806	15,490	21,296	486	39	106
Wabash	D	1,433	2,368	3,801	24	1	5
Warren	R	320	5,423	5,103	43	8	3
Washington	D	704	3,311	4,015	61	1	8
Wayne	D	803	4,086	4,889	23	6	2
White	D	2,239	3,351	5,590	28	2	----------
Whiteside	R	4,847	11,199	6,352	101	6	3
Will	R	945	24,554	23,609	660	46	36
Williamson	D	2,529	8,966	11,495	292	26	42
Winnebago	R	9,171	24,768	15,597	1,131	106	247
Woodford	D	485	4,000	4,485	25	----------	2
Down State	D	98,117	746,615	844,732	18,474	1,457	2,206
Cook County	D	200,239	666,998	867,237	20,391	1,526	10,859
Total	D	298,356	1,413,613	1,711,969	38,865	2,983	13,065

Scattering—Boone County, 1; Stephenson County, 1.
Counties carried, Mr. Wright, 32; Mr. Barrett, 70.

VOTE FOR STATE TREASURER—NOV. 8, 1932.

Counties.	Plurality.		Republican.	Democratic.	Socialist.	Socialist-Labor.	Communist.
			C. Wayland Brooks.	John C. Martin.	Morris Franklin.	H. R. Bloemsma.	Samuel T. Hammersmark.
Adams	D	8,012	10,084	18,096	217	13	7
Alexander	D	646	4,340	4,986	68	9	2
Bond	D	108	3,092	3,200	70	6	2
Boone	R	3,681	5,227	1,546	45	3	1
Brown	D	1,391	1,179	2,570	8	----------	----------
Bureau	R	2,358	10,260	7,902	87	10	19
Calhoun	D	749	1,223	1,972	14	----------	----------
Carroll	R	1,877	4,669	2,792	31	2	----------
Cass	D	2,231	2,927	5,158	38	3	5
Champaign	R	311	14,212	13,901	175	14	17
Christian	D	3,087	6,519	9,606	417	18	21
Clark	D	1,014	4,065	5,079	14	3	19
Clay	D	692	3,497	4,189	36	7	3
Clinton	D	4,115	2,761	6,876	117	1	4
Coles	D	1,781	7,667	9,448	45	3	6
Cook (see below).							
Crawford	D	1,123	4,678	5,801	66	1	1
Cumberland	D	506	2,303	2,809	12	2	----------
DeKalb	R	4,034	9,686	5,652	137	4	17
DeWitt	D	618	4,120	4,738	55	1	3
Douglas	D	1,012	3,430	4,442	26	2	1
DuPage	R	11,241	26,441	15,200	781	34	31
Edgar	D	803	6,179	6,982	54	4	7
Edwards	R	719	2,315	1,596	23	2	4
Effingham	D	2,902	2,902	5,804	73	1	2
Fayette	D	1,190	5,193	6,383	30	----------	2
Ford	R	461	3,830	3,369	57	----------	----------
Franklin	D	4,468	8,209	12,677	404	82	142
Fulton	D	2,406	8,114	10,520	397	152	19
Gallatin	D	1,860	1,312	3,172	27	2	2
Greene	D	2,706	2,846	5,552	48	1	1
Grundy	R	978	4,809	3,831	24	1	2
Hamilton	D	1,225	2,546	3,771	15	7	11
Hancock	D	2,800	4,965	7,765	19	5	2
Hardin	R	36	1,603	1,567	32	1	4
Henderson	R	268	2,085	1,817	45	1	----------
Henry	R	4,068	11,891	7,823	421	14	22
Iroquois	D	545	6,999	7,544	64	3	2
Jackson	D	1,365	7,485	8,850	150	23	14
Jasper	D	1,642	2,370	4,012	11	2	1
Jefferson	D	3,515	5,248	8,763	50	4	4
Jersey	D	999	2,195	3,194	50	4	3
JoDaviess	D	119	4,485	4,604	82	5	1
Johnson	R	309	2,410	2,101	13	2	2
Kane	R	10,934	31,921	20,987	520	22	53
Kankakee	R	1,415	11,936	10,521	168	5	1
Kendall	R	1,217	3,006	1,789	15	----------	----------
Knox	R	1,721	12,346	10,625	167	10	5
Lake	R	6,711	24,248	17,537	1,113	57	161
LaSalle	D	2,553	20,189	22,742	466	16	31
Lawrence	D	1,468	4,205	5,673	26	4	3
Lee	R	1,717	7,814	6,097	94	6	1
Livingston	R	1,399	9,401	8,002	49	5	3
Logan	D	968	6,017	6,985	57	8	5
Macon	D	1,344	17,110	18,454	363	21	91

VOTE FOR STATE TREASURER—NOV. 8, 1932—Concluded.

Counties.	Plurality.	Republican.	Democratic.	Socialist.	Socialist-Labor.	Communist.
		C. Wayland Brooks.	John C. Martin.	Morris Franklin.	H. R. Bloemsma.	Samuel R. Hammersmark.
Macoupin	D 5,495	7,630	13,125	1,304	50	137
Madison	D 13,676	19,053	32,729	1,414	107	94
Marion	D 5,133	5,519	10,652	116	4	5
Marshall	D 318	3,349	3,667	24	1	2
Mason	D 2,114	2,815	4,929	32	3	----------
Massac	R 612	2,753	2,141	39	1	1
McDonough	R 143	6,621	6,478	51	3	4
McHenry	R 3,147	9,986	6,839	180	8	4
McLean	D 305	16,301	16,606	306	12	61
Menard	D 720	2,343	3,063	10	----------	----------
Mercer	R 1,446	4,645	3,199	23	5	3
Monroe	D 1,003	2,397	3,400	35	2	----------
Montgomery	D 3,056	6,186	9,242	485	12	16
Morgan	D 1,186	7,810	8,996	58	8	5
Moultrie	D 1,335	2,370	3,705	18	2	1
Ogle	R 3,920	8,223	4,303	69	3	5
Peoria	D 3,115	26,905	30,020	476	66	44
Perry	D 2,786	3,882	6,668	137	19	11
Piatt	D 62	3,446	3,508	14	1	2
Pike	D 2,757	4,262	7,019	90	7	2
Pope	R 477	1,933	1,456	5	2	1
Pulaski	D 2	3,071	3,073	31	----------	----------
Putnam	R 136	1,272	1,136	27	----------	1
Randolph	D 2,338	5,145	7,483	135	4	2
Richland	D 1,295	2,696	3,991	15	----------	1
Rock Island	D 87	21,403	21,490	302	45	121
Saline	D 2,223	6,521	8,744	185	19	30
Sangamon	R 1,017	28,545	27,528	496	58	168
Schuyler	D 1,218	2,165	3,383	10	3	----------
Scott	D 873	1,821	2,694	22	----------	1
Shelby	D 2,438	4,829	7,267	55	9	1
Stark	R 603	2,400	1,797	8	2	1
St. Clair	D 21,467	21,944	43,411	1,449	124	216
Stephenson	D 453	9,045	9,498	199	10	4
Tazewell	D 3,690	7,602	11,292	89	8	10
Union	D 3,085	2,635	5,720	28	1	----------
Vermilion	D 5,256	15,842	21,098	480	32	103
Wabash	D 1,600	2,294	3,894	24	1	6
Warren	R 665	5,589	4,924	46	8	3
Washington	D 784	3,266	4,050	60	1	8
Wayne	D 771	4,109	4,880	22	7	2
White	D 2,208	3,367	5,575	28	2	----------
Whiteside	R 5,197	11,269	6,072	112	6	4
Will	R 2,376	25,174	22,798	653	34	33
Williamson	D 2,478	8,961	11,439	287	24	45
Winnebago	R 10,267	25,286	15,019	1,057	104	251
Woodford	D 207	4,142	4,349	26	----------	3
Down State	D 72,036	759,386	831,422	18,318	1,424	2,171
Cook County	D 56,692	738,545	795,237	19,990	1,413	10,940
Total	D 128,728	1,497,931	1,626,659	38,308	2,837	13,111

Scatterling—Boone County, 1; Stephenson, 1.
Counties carried, Mr. Brooks, 33; Mr. Martin, 69.

VOTE FOR ATTORNEY GENERAL—NOV. 8, 1932.

Counties.	Plurality.		Republican.	Democratic.	Socialist.	Socialist-Labor.	Communist.
			John E. Northup.	Otto Kerner.	Kellam Foster.	Jas. S. O'Rourke.	John Rudin.
Adams	D	8,111	9,847	17,958	227	15	7
Alexander	D	593	4,355	4,948	70	8	3
Bond	R	45	3,120	3,075	72	6	3
Boone	R	3,523	5,147	1,624	47	3	2
Brown	D	1,478	1,113	2,591	8	.....	.....
Bureau	R	657	9,202	8,545	87	11	18
Calhoun	D	758	1,200	1,958	12	.....	.....
Carroll	R	1,851	4,628	2,777	30	2	.....
Cass	D	2,217	2,906	5,123	39	2	5
Champaign	R	743	14,449	13,706	180	12	18
Christian	D	3,017	6,522	9,539	431	17	20
Clark	D	1,025	4,027	5,052	13	3	19
Clay	D	681	3,467	4,148	31	6	3
Clinton	D	4,022	2,786	6,808	115	2	3
Coles	D	1,706	7,690	9,396	45	4	5
Cook (see below).							
Crawford	D	1,087	4,650	5,737	64	1	1
Cumberland	D	547	2,265	2,812	11	2	.....
DeKalb	R	3,775	9,475	5,700	140	4	16
DeWitt	D	396	4,281	4,677	55	1	4
Douglas	D	962	3,430	4,392	24	3	1
DuPage	R	9,364	25,300	15,936	761	38	41
Edgar	D	783	6,168	6,951	55	4	7
Edwards	R	737	2,304	1,567	24	3	4
Effingham	D	2,776	2,956	5,732	71	2	2
Fayette	D	1,043	5,209	6,252	30	.....	2
Ford	R	296	3,709	3,413	58	.....	.....
Franklin	D	4,689	7,931	12,620	410	91	143
Fulton	D	2,465	7,990	10,455	399	155	17
Gallatin	D	1,893	1,280	3,173	26	2	2
Greene	D	2,730	2,777	5,507	48	1	.....
Grundy	R	952	4,779	3,827	25	1	2
Hamilton	D	1,241	2,522	3,763	15	7	11
Hancock	D	2,787	4,984	7,771	23	5	2
Hardin	R	4	1,581	1,577	32	1	4
Henderson	R	177	2,016	1,839	46	1	1
Henry	R	3,143	11,240	8,097	435	16	22
Iroquois	D	675	6,867	7,542	66	3	2
Jackson	D	1,304	7,456	8,760	153	24	14
Jasper	D	1,675	2,336	4,011	11	2	3
Jefferson	D	3,270	5,364	8,634	51	5	3
Jersey	D	1,113	2,105	3,218	49	4	3
JoDaviess	D	112	4,469	4,581	80	7	1
Johnson	R	313	2,417	2,104	14	2	1
Kane	R	9,940	31,236	21,296	496	27	49
Kankakee	R	925	11,615	10,690	172	5	2
Kendall	R	1,140	2,949	1,809	15	.....	.....
Knox	R	1,671	12,219	10,548	168	10	6
Lake	R	5,565	23,534	17,969	1,119	56	159
LaSalle	D	3,037	19,830	22,867	479	27	32
Lawrence	D	1,465	4,175	5,640	26	5	2
Lee	R	1,627	7,658	6,031	97	5	3
Livingston	R	634	8,905	8,271	45	8	3
Logan	D	731	6,176	6,907	56	6	3
Macon	D	530	17,369	17,899	369	25	89

VOTE FOR ATTORNEY GENERAL—NOV. 8, 1932—Concluded.

Counties.	Plurality.		Republican.	Democratic.	Socialist.	Socialist-Labor.	Communist.
			John E. Northup.	Otto Kerner.	Kellam Foster.	Jas S. O'Rourke.	John Rudin.
Macoupin	D	5,600	7,489	13,089	1,322	53	135
Madison	D	12,421	19,550	31,971	1,409	108	92
Marion	D	3,458	6,170	9,628	116	3	7
Marshall	D	326	3,331	3,657	22	1	2
Mason	D	2,153	2,763	4,916	33	2	
Massac	R	587	2,719	2,132	38	1	1
McDonough	D	66	6,449	6,515	52	3	4
McHenry	R	2,758	9,783	7,025	166	8	3
McLean	R	464	16,602	16,138	305	12	61
Menard	D	771	2,296	3,067	11		
Mercer	R	1,244	4,487	3,243	25	3	3
Monroe	D	1,054	2,358	3,412	37	3	
Montgomery	D	3,019	6,147	9,166	490	10	16
Morgan	D	1,081	7,762	8,843	59	5	6
Moultrie	D	1,245	2,393	3,638	17	2	1
Ogle	R	3,632	7,983	4,351	65	5	5
Peoria	D	2,322	27,280	29,602	468	70	44
Perry	D	2,783	3,861	6,644	136	19	11
Piatt	R	90	3,524	3,434	15	2	3
Pike	D	2,771	4,185	6,956	96	2	2
Pope	R	556	2,016	1,460	5	2	1
Pulaski	D	23	3,043	3,066	36	1	
Putnam	R	20	1,196	1,176	27		1
Randolph	D	2,585	4,955	7,540	138	5	3
Richland	D	1,170	2,726	3,896	17		1
Rock Island	D	663	20,976	21,639	295	47	121
Saline	D	2,235	6,477	8,712	187	19	31
Sangamon	R	1,404	28,714	27,310	508	55	162
Schuyler	D	1,277	2,115	3,392	11	5	
Scott	D	838	1,816	2,654	24		1
Shelby	D	2,484	4,754	7,238	54	15	2
Stark	R	445	2,272	1,827	7	1	2
St. Clair	D	21,385	21,939	43,324	1,459	114	216
Stephenson	D	322	9,034	9,356	201	12	4
Tazewell	D	3,299	7,725	11,024	88	8	11
Union	D	2,924	2,790	5,714	28	1	
Vermilion	D	5,547	15,554	21,101	487	37	101
Wabash	D	1,528	2,314	3,842	26	2	5
Warren	R	758	5,602	4,844	44	8	3
Washington	D	690	3,308	3,998	61	1	8
Wayne	D	687	4,124	4,811	22	7	2
White	D	2,200	3,344	5,544	28	2	
Whiteside	R	4,987	11,101	6,114	110	5	5
Will	R	1,855	24,804	22,949	658	30	30
Williamson	D	2,734	8,735	11,469	290	25	42
Winnebago	R	10,128	25,015	14,887	1,049	112	250
Woodford	D	412	4,004	4,416	25		2
Down State	D	76,982	751,571	828,553	18,392	1,476	2,163
Cook County	D	107,263	715,867	823,130	19,473	1,453	10,927
Total	D	184,245	1,467,438	1,651,683	37,865	2,929	13,090

Scattering—Boone County, 1; Mason County, 1; Stephenson County, 1.
Counties carried, Mr. Northup, 35; Mr. Kerner, 67.

VOTE FOR CLERK OF THE SUPREME COURT—NOV. 8, 1932.

Counties.	Plurality.		Republican.	Democratic.	Socialist.
			Charles W. Vail.	Adam F. Bloch.	U. M. McGuire.
Adams	D	8,199	9,691	17,890	214
Alexander	D	662	4,273	4,935	68
Bond	R	38	3,087	3,049	82
Boone	R	3,549	5,154	1,605	43
Brown	D	1,460	1,115	2,575	8
Bureau	R	588	9,071	8,483	94
Calhoun	D	789	1,176	1,965	14
Carroll	R	1,826	4,546	2,720	29
Cass	D	2,362	2,791	5,153	36
Champaign	R	359	14,017	13,658	173
Christian	D	3,083	6,422	9,505	395
Clark	D	1,040	4,000	5,040	14
Clay	D	709	3,438	4,147	36
Clinton	D	4,069	2,733	6,802	120
Coles	D	1,942	7,442	9,384	40
Cook (see below).					
Crawford	D	1,162	4,586	5,748	61
Cumberland	D	590	2,227	2,817	12
DeKalb	R	3,457	9,197	5,740	143
DeWitt	D	504	4,166	4,670	53
Douglas	D	1,048	3,360	4,408	26
DuPage	R	9,539	24,837	15,298	805
Edgar	D	903	6,084	6,987	53
Edwards	R	672	2,237	1,565	23
Effingham	D	2,812	2,901	5,713	71
Fayette	D	917	5,195	6,112	30
Ford	R	196	3,631	3,435	58
Franklin	D	4,720	7,869	12,589	410
Fulton	D	2,567	7,897	10,464	455
Gallatin	D	1,899	1,269	3,168	24
Greene	D	2,758	2,754	5,512	47
Grundy	R	840	4,680	3,840	25
Hamilton	D	1,224	2,511	3,735	13
Hancock	D	2,789	4,855	7,644	22
Hardin	D	1	1,572	1,573	31
Henderson	R	181	2,000	1,819	46
Henry	R	3,034	11,114	8,080	435
Iroquois	D	700	6,778	7,478	70
Jackson	D	1,255	7,445	8,700	153
Jasper	D	1,692	2,300	3,992	11
Jefferson	D	3,343	5,280	8,623	54
Jersey	D	1,137	2,083	3,220	44
JoDaviess	D	190	4,380	4,570	80
Johnson	R	296	2,382	2,086	11
Kane	R	9,538	30,556	21,018	751
Kankakee	R	1,107	11,589	10,482	181
Kendall	R	1,079	2,883	1,804	16
Knox	R	1,502	12,021	10,519	161
Lake	R	5,960	23,270	17,310	1,112
LaSalle	D	3,472	19,150	22,622	469
Lawrence	D	1,480	4,143	5,623	26
Lee	R	1,519	7,574	6,055	98
Livingston	R	773	8,909	8,136	56
Logan	D	812	5,984	6,796	46
Macon	D	674	17,079	17,753	355

VOTE FOR CLERK OF THE SUPREME COURT—NOV. 8, 1932—Concluded.

Counties.	Plurality.		Republican. Charles W. Vail.	Democratic. Adam F. Block.	Socialist. U. M. McGuire.
Macoupin	D	5,634	7,423	13,057	1,377
Madison	D	12,304	19,421	31,725	1,403
Marion	D	3,587	6,029	9,616	117
Marshall	D	270	3,340	3,610	20
Mason	D	2,269	2,659	4,928	35
Massac	R	503	2,651	2,148	38
McDonough	D	87	6,382	6,469	56
McHenry	R	2,777	9,635	6,858	169
McLean	D	149	16,038	16,187	308
Menard	D	751	2,288	3,039	10
Mercer	R	1,134	4,323	3,189	90
Monroe	D	1,076	2,334	3,410	35
Montgomery	D	3,073	6,035	9,108	481
Morgan	D	929	7,786	8,715	57
Moultrie	D	1,326	2,329	3,655	17
Ogle	R	3,511	7,842	4,331	65
Peoria	D	3,271	26,022	29,293	482
Perry	D	2,804	3,814	6,618	139
Piatt	D	217	3,307	3,524	18
Pike	D	2,839	4,111	6,950	98
Pope	R	548	1,990	1,442	5
Pulaski	D	280	2,788	3,068	31
Putnam	R	9	1,175	1,166	27
Randolph	D	2,617	4,898	7,515	139
Richland	D	1,126	2,733	3,859	18
Rock Island	D	726	20,698	21,424	301
Saline	D	2,291	6,369	8,660	187
Sangamon	R	1,733	28,611	26,878	497
Schuyler	D	1,269	2,107	3,376	10
Scott	D	858	1,794	2,652	27
Shelby	D	2,564	4,666	7,230	56
Stark	R	476	2,284	1,808	9
St. Clair	D	21,172	21,944	43,116	1,440
Stephenson	D	160	9,011	9,171	207
Tazewell	D	3,286	7,668	10,954	109
Union	D	2,942	2,766	5,708	27
Vermilion	D	5,961	15,287	21,248	484
Wabash	D	1,552	2,276	3,828	25
Warren	R	648	5,508	4,860	50
Washington	D	770	3,238	4,008	65
Wayne	D	767	4,061	4,828	22
White	D	2,225	3,323	5,548	28
Whiteside	R	5,055	11,043	5,988	110
Will	R	2,214	24,644	22,430	672
Williamson	D	2,731	8,687	11,418	289
Winnebago	R	9,891	24,519	14,628	1,328
Woodford	D	462	3,966	4,428	25
Down State	D	82,757	739,527	822,284	19,106
Cook County	D	99,852	703,253	803,105	18,306
Total	D	182,609	1,442,780	1,625,389	37,412

Scattering—Boone County, 1; Stephenson County, 1.
Counties carried, Mr. Vail, 32; Mr. Bloch, 70.

VOTE FOR TRUSTEES OF THE UNIVERSITY OF ILLINOIS—NOV. 8, 1932.

Counties.	Republican.			Democratic.			Socialist.			Socialist-Labor.
	William L. Noble.	Emma B. Rhea.	William H. Wheat.	Dr. Karl A. Meyer.	Mrs. Nellie V. Freeman.	O. M. Karraker.	Jacob Seigel.	Ethel Watson Senior.	Florence C. Hanson.	Mary Slarcevic.
Adams	9,522	9,338	9,489	18,001	17,803	17,648	221	215	212	16
Alexander	4,258	4,233	4,230	4,908	4,782	4,840	65	69	67	9
Bond	3,026	3,036	2,971	3,063	3,009	3,016	68	67	66	6
Boone	5,102	4,941	5,051	1,681	1,664	1,656	45	43	45	7
Brown	1,095	1,124	1,085	2,560	2,557	2,531	8	8	8	----------
Bureau	8,912	8,841	8,886	8,648	8,627	8,527	95	95	98	14
Calhoun	1,169	1,164	1,157	1,972	1,959	1,950	14	14	14	----------
Carroll	4,497	4,451	4,467	2,778	2,792	2,751	27	29	33	3
Cass	2,742	2,769	2,757	5,204	5,200	5,174	36	37	37	3
Champaign	13,731	13,123	14,857	13,907	14,372	14,155	175	168	188	18
Christian	5,801	6,636	5,658	9,295	9,150	8,879	355	343	341	19
Clark	3,964	3,876	3,874	5,040	5,023	4,982	14	15	14	5
Clay	3,403	3,394	3,380	4,173	4,151	4,138	36	35	35	7
Clinton	2,724	2,688	2,699	6,832	6,743	6,745	118	118	118	2
Coles	7,089	6,897	7,145	9,458	10,433	9,371	39	38	40	3
Cook (see below).										
Crawford	4,526	4,478	4,499	5,767	5,755	5,619	61	61	53	5
Cumberland	2,238	2,299	2,199	2,831	2,862	2,786	12	13	12	2
DeKalb	9,039	8,919	8,934	5,994	5,911	5,740	142	141	147	5
DeWitt	4,138	4,103	4,134	4,764	4,800	4,686	53	53	53	1
Douglas	3,238	3,231	3,251	4,429	4,526	4,375	27	26	24	3
DuPage	23,501	22,544	21,308	20,185	16,205	15,875	801	810	829	50
Edgar	5,794	5,939	5,921	7,044	7,033	6,977	56	54	53	4
Edwards	2,184	2,154	2,147	1,577	1,572	1,560	25	24	24	3
Effingham	2,881	2,852	2,855	5,737	5,738	5,713	73	71	74	3
Fayette	5,170	5,138	5,131	6,248	6,202	6,203	32	29	32	----------
Ford	3,442	3,438	3,469	3,554	3,452	3,401	59	57	58	----------
Franklin	7,851	7,730	7,772	12,690	12,592	12,675	411	406	401	79
Fulton	7,809	7,664	7,696	10,472	10,339	10,368	406	404	410	149
Gallatin	1,261	1,260	1,240	3,171	3,166	3,193	23	24	21	2
Greene	2,722	2,691	2,695	5,540	5,520	5,479	50	45	44	1
Grundy	4,601	4,559	4,571	3,920	3,911	3,839	25	26	25	1
Hamilton	2,490	2,484	2,481	3,756	3,749	3,746	15	14	13	7

VOTE FOR TRUSTEES OF THE UNIVERSITY OF ILLINOIS—NOV. 8, 1932—Concluded.

Counties.	Republican.			Democratic.			Socialist.			Socialist-Labor.
	William L. Noble.	Emma B. Rhea.	William H. Wheat.	Dr. Karl A. Meyer.	Mrs. Nellie V. Freeman.	O. M. Karraker.	Jacob Siegel.	Ethel Watson Senior.	Florence C. Hanson.	Mary Slarcevic.
Hancock	4,708	4,681	4,624	7,664	7,638	7,548	20	19	21	5
Hardin	1,568	1,559	1,557	1,578	1,680	1,593	32	32	32	3
Henderson	1,946	1,892	1,903	1,855	1,852	1,827	43	42	44	3
Henry	11,037	10,906	10,998	8,111	8,143	8,044	445	443	443	17
Iroquois	6,577	6,460	6,518	7,764	7,547	7,448	67	67	68	3
Jackson	7,358	7,301	7,235	8,738	8,735	8,918	156	152	148	24
Jasper	2,304	2,286	2,294	3,998	4,008	3,978	12	11	11	2
Jefferson	5,281	5,171	5,221	8,672	8,648	8,632	51	53	52	7
Jersey	2,077	2,037	2,026	3,230	3,226	3,210	50	48	48	4
JoDaviess	4,295	4,242	4,276	4,609	4,605	4,535	82	83	82	8
Johnson	2,399	2,342	2,326	2,165	2,078	2,090	16	15	15	2
Kane	29,533	29,229	28,940	21,726	21,092	20,570	509	490	499	28
Kankakee	11,262	11,162	11,289	10,701	10,729	10,454	177	182	184	7
Kendall	2,788	2,778	2,765	1,887	1,869	1,840	18	17	17	----------
Knox	11,865	11,602	11,614	10,563	10,500	10,368	164	165	168	9
Lake	22,150	21,364	20,976	20,941	18,223	17,760	1,143	1,163	1,198	77
LaSalle	18,699	18,531	18,575	23,201	22,609	22,367	482	472	467	30
Lawrence	4,092	4,056	4,056	5,665	5,684	5,627	26	26	26	5
Lee	7,453	7,396	7,432	6,157	6,140	6,120	96	85	87	7
Livingston	8,503	8,422	8,411	8,249	8,205	8,120	50	51	49	5
Logan	5,863	5,752	5,808	7,068	7,009	6,969	47	49	50	5
Macon	16,153	15,995	16,075	17,912	17,747	17,409	362	353	363	20
Macoupin	7,432	7,234	7,245	13,069	12,898	12,868	1,370	1,340	1,339	58
Madison	19,218	19,239	19,079	31,874	31,577	31,451	1,417	1,408	1,409	105
Marion	6,058	5,989	6,001	9,644	9,639	9,676	125	118	116	3
Marshall	3,286	3,277	3,298	3,626	3,644	3,617	22	21	23	1
Mason	2,594	2,581	2,623	4,990	4,988	4,958	29	27	27	2
Massac	2,607	2,564	2,566	2,155	2,147	2,167	38	40	38	1
McDonough	6,246	6,187	6,199	6,582	6,546	6,410	47	46	46	3
McHenry	9,413	9,270	9,232	7,129	6,893	6,748	171	173	165	7
McLean	15,906	15,779	15,889	16,435	16,294	16,156	318	321	327	14
Menard	2,262	2,249	2,223	3,064	3,055	3,046	14	11	9	----------

Mercer	4,186	4,130	4,075	3,198	3,201	3,142	30	29	30	3
Monroe	2,336	2,302	2,305	3,410	3,380	3,391	35	37	34	2
Montgomery	6,013	6,149	5,971	9,202	9,177	9,114	486	482	485	9
Morgan	7,596	7,441	7,517	8,796	8,696	9,829	58	59	60	7
Moultrie	2,263	2,251	2,248	3,660	3,712	3,624	19	16	18	5
Ogle	7,722	7,716	7,721	4,372	4,338	4,304	61	68	68	5
Peoria	25,773	25,359	26,048	30,295	29,864	29,649	489	491	497	70
Perry	3,767	3,738	3,716	6,645	6,572	6,587	140	129	138	19
Piatt	3,256	3,240	3,313	3,568	3,615	3,536	18	18	18	----------
Pike	4,051	4,011	4,009	6,983	6,955	6,908	97	93	98	2
Pope	1,992	1,957	1,961	1,457	1,452	1,452	5	5	5	2
Pulaski	2,993	2,957	2,956	3,070	3,045	3,074	30	24	25	----------
Putnam	1,159	1,130	1,142	1,186	1,177	1,165	26	27	27	----------
Randolph	4,900	4,851	4,848	7,599	7,491	7,495	148	144	146	3
Richland	2,725	2,652	2,660	3,877	3,838	3,883	18	18	18	1
Rock Island	20,349	20,133	20,387	21,881	21,802	21,570	316	314	323	40
Saline	6,191	6,139	5,989	8,733	8,668	9,429	186	184	181	18
Sangamon	27,645	27,233	27,414	27,623	27,153	27,043	518	511	511	60
Schuyler	2,059	2,049	2,059	3,382	3,373	3,356	10	11	10	4
Scott	1,783	1,772	1,783	2,645	2,651	2,628	25	25	26	----------
Shelby	4,571	4,625	4,532	7,222	7,264	7,136	57	58	59	9
Stark	2,248	2,222	2,232	1,831	1,833	1,825	8	9	9	2
St. Clair	21,720	21,520	21,532	43,125	42,969	42,985	1,457	1,442	1,447	114
Stephenson	8,871	8,713	8,961	9,358	9,381	9,206	203	202	202	16
Tazewell	7,561	7,595	7,589	11,008	11,012	10,909	93	94	99	9
Union	2,768	2,629	2,721	5,720	5,705	5,749	27	26	26	1
Vermilion	15,065	14,869	15,250	21,427	21,397	21,197	484	484	482	45
Wabash	2,219	2,200	2,193	3,831	3,857	3,892	26	26	23	2
Warren	5,418	5,417	5,380	4,946	4,944	4,851	47	47	49	8
Washington	3,209	3,170	3,187	4,011	3,971	3,985	66	67	67	1
Wayne	4,022	3,959	3,972	4,848	4,808	4,810	22	25	24	6
White	3,314	3,321	3,290	5,543	5,533	5,556	28	28	28	2
Whiteside	10,824	10,707	10,701	6,033	6,018	5,943	109	108	106	5
Will	24,483	23,964	24,053	23,093	22,531	22,433	674	661	672	38
Williamson	8,630	8,568	8,571	11,473	11,430	11,542	285	282	286	27
Winnebago	24,220	23,918	24,013	15,110	14,980	14,604	1,078	1,058	1,122	115
Woodford	3,890	3,843	3,841	4,427	4,407	4,383	29	29	30	----------
Down State	724,645	715,977	717,423	840,809	829,346	822,107	18,594	18,406	18,609	1,542
Cook County	676,235	631,655	606,984	959,989	835,673	816,272	20,943	20,517	20,882	2,000
Total	1,400,880	1,347,632	1,324,407	1,800,798	1,665,019	1,638,379	39,537	38,923	39,491	3,542

Scattering—Boone County, 3; Mason County, 3; Stephenson County, 3; Tazewell County, 1.
Pluralities, Mr. Meyers, 399,918; Mrs. Freeman, 264,139; Mr. Karraker, 237,499.

VOTE FOR REPRESENTATIVES IN CONGRESS, STATE AT LARGE—NOV. 8, 1932.

Counties.	Republican.		Democratic.		Socialist.		Socialist-Labor.		Communist.		Independent.
	Richard Yates.	Julius Klein.	Walter Nesbit.	Martin A. Brennan.	Hyman Schneid.	George Koop.	W. F. Alexander.	Clifton Crawford.	Leslie Raymond Hurt.	Anthony Pszczolkowski.	Pasquale Iovino.
Adams	9,862	9,370	18,219	18,009	213	215	16	17	8	8	5
Alexander	4,432	4,309	5,168	5,020	66	65	6	6	2	1	5
Bond	3,422	2,947	2,878	2,970	96	82	6	6	3	2	
Boone	5,087	4,923	1,687	1,695	44	44	5	5	1	2	
Brown	1,203	1,049	2,549	2,569	8	8					
Bureau	9,127	8,775	8,666	8,637	88	85	9	7	19	21	13
Calhoun	1,416	1,157	1,955	1,954	14	14					1
Carroll	4,750	4,388	2,787	2,750	29	26	3	4	1	4	
Cass	2,860	2,729	5,210	5,184	37	36	1	1	3	3	1
Champaign	14,285	13,281	14,065	14,244	176	163	14	16	14	15	4
Christian	8,020	5,836	8,304	8,959	373	311	19	15	18	13	5
Clark	4,070	3,866	5,040	5,015	11	12	3	3	24	22	1
Clay	3,571	3,347	4,099	4,135	35	35	8	6	5	2	2
Clinton	2,849	2,691	6,804	6,771	111	115	1	1	2	4	1
Coles	7,602	7,347	9,577	9,501	40	39	3	4	6	8	1
Cook (see below).											
Crawford	5,045	4,356	5,735	5,748	65	61	1	1	1	1	1
Cumberland	2,339	2,212	2,827	2,828	12	12	2	2		2	
DeKalb	9,287	8,919	5,907	5,810	133	131	5	6	19	19	1
DeWitt	4,278	4,016	4,767	4,731	51	51	1	1	3	3	2
Douglas	3,419	3,237	4,471	4,451	22	25	2	2	1	2	1
DuPage	24,026	23,371	16,651	16,357	737	738	36	33	34	34	3
Edgar	6,139	5,832	6,970	7,043	50	58	14	4	7	10	
Edwards	2,276	2,115	1,569	1,573	22	23	3	3	4	4	
Effingham	2,968	2,826	5,725	5,730	67	74	2	2	3	4	5
Fayette	5,354	5,197	6,220	6,200	26	26	1		2	2	1
Ford	3,671	3,382	3,435	3,495	59	56				1	3
Franklin	9,276	8,023	11,506	12,151	383	387	71	70	131	133	20
Fulton	8,538	7,684	10,102	10,395	459	415	159	149	17	17	2
Gallatin	1,303	1,242	3,171	3,174	23	22	2	3	2	2	1
Greene	2,858	2,661	5,500	5,531	44	46	1			1	2
Grundy	4,672	4,541	3,943	3,909	30	25	1	1	1	2	1
Hamilton	2,598	2,533	3,743	3,729	13	13	7	7	11	11	

Hancock	5,008	4,523	7,556	7,654	19	19	6	4	3	4	1
Hardin	1,607	1,584	1,673	1,674	33	32	1	1	4	4	4
Henderson	2,020	1,837	1,850	1,845	45	42	2	2	----	1	2
Henry	11,219	10,920	8,150	8,173	427	425	14	12	21	21	6
Iroquois	6,886	6,473	7,520	7,556	68	67	4	4	2	2	----
Jackson	7,629	7,249	8,728	8,790	162	157	23	23	14	11	----
Jasper	2,449	2,324	4,045	4,045	12	12	2	2	2	2	3
Jefferson	5,378	5,040	8,643	8,626	48	50	3	2	4	4	2
Jersey	2,156	2,007	3,249	3,257	44	42	7	7	3	3	3
JoDaviess	4,404	4,177	4,622	4,586	81	79	6	5	1	8	1
Johnson	2,338	2,324	2,089	2,070	16	16	2	2	1	1	----
Kane	30,584	29,233	21,749	21,144	480	479	25	27	38	40	8
Kankakee	11,483	11,072	10,770	10,703	175	174	7	6	3	4	4
Kendall	2,933	2,738	1,856	1,859	16	17	----	----	----	----	----
Knox	12,377	11,783	10,535	10,538	183	164	8	9	4	2	----
Lake	22,742	22,450	18,297	18,182	1,096	1,081	53	52	132	130	67
LaSalle	18,959	18,587	23,423	23,059	457	445	13	16	30	32	1
Lawrence	4,187	4,013	5,633	5,678	26	26	5	3	2	2	1
Lee	7,634	7,360	6,167	6,151	97	95	3	5	2	3	----
Livingston	8,770	8,262	8,268	8,300	47	49	4	4	2	3	2
Logan	6,048	5,647	6,905	6,968	46	45	6	6	3	3	----
Macon	17,463	15,905	18,169	18,253	338	325	20	19	90	90	1
Macoupin	8,855	7,364	10,558	12,553	2,051	1,311	71	40	140	124	359
Madison	20,107	18,975	31,388	31,554	1,407	1,398	105	104	92	91	1
Marion	6,245	5,870	9,754	9,736	108	108	3	4	10	6	1
Marshall	3,339	3,231	3,661	3,680	22	22	1	1	2	2	----
Mason	2,791	2,561	4,916	5,012	27	27	2	2	----	1	----
Massac	2,712	2,581	2,143	2,145	37	38	11	2	1	1	6
McDonough	6,518	5,999	6,613	6,643	52	52	3	3	3	3	----
McHenry	9,620	9,220	7,041	6,993	159	158	7	7	3	4	----
McLean	16,083	14,799	16,394	17,948	290	290	12	11	64	58	1
Menard	2,428	2,245	2,960	3,060	13	11	----	1	----	----	----
Mercer	4,374	3,960	3,211	3,166	24	23	4	4	5	6	3
Monroe	2,314	2,313	3,442	3,394	34	33	2	2	----	1	1
Montgomery	7,139	6,077	8,247	8,963	564	545	13	11	10	10	5
Morgan	8,009	7,291	8,772	8,834	51	50	4	5	4	5	----
Moultrie	2,375	2,182	3,651	3,666	15	18	3	3	1	1	----
Ogle	8,074	7,563	4,385	4,429	71	70	4	4	5	7	4
Peoria	26,262	25,601	30,182	31,144	480	468	69	65	27	25	7
Perry	4,095	3,739	6,470	6,580	189	147	20	17	12	11	2
Piatt	3,346	3,190	3,591	3,586	19	19	1	1	3	3	1
Pike	4,400	3,986	6,899	6,891	93	101	2	2	4	2	2

VOTE FOR REPRESENTATIVES IN CONGRESS, STATE AT LARGE—NOV. 8, 1932—Concluded.

Counties.	Republican.		Democratic.		Socialist.		Socialist-Labor.		Communist.		Independent.
	Richard Yates.	Julius Klein.	Walter Nesbit.	Martin A. Brennan.	Hyman Schneid.	George Koop.	W. F. Alexander.	Clifton Crawford.	Leslie Raymond Hurt.	Anthony Pszczolkowski.	Pasquale Iovino.
Pope	2,029	1,992	1,447	1,440	5	5	2	2	1	1	2
Pulaski	3,055	2,936	3,050	3,251	33	33	1	1			1
Putnam	1,195	1,134	1,183	1,166	25	25			1	1	7
Randolph	5,130	4,912	7,337	7,466	197	151	9	3	2	2	1
Richland	2,989	2,633	3,923	3,977	17	24			1	2	1
Rock Island	20,662	20,179	21,747	21,711	297	298	40	35	90	88	1
Saline	6,867	6,290	8,435	8,624	191	182	18	18	28	28	10
Sangamon	30,065	27,250	25,635	26,994	906	485	50	44	140	144	9
Schuyler	2,154	2,025	3,376	3,396	10	10	4	2			1
Scott	1,850	1,746	2,643	2,658	22	22	3		1	2	
Shelby	4,843	4,471	7,219	7,214	57	55	9	8	1	1	2
Stark	2,304	2,203	1,857	1,862	9	9	1	2	1	1	
St. Clair	23,856	22,275	40,598	42,455	1,879	1,425	151	106	210	193	3
Stephenson	9,110	8,549	9,433	9,452	192	195	9	13	2	4	2
Tazewell	8,096	7,234	10,844	11,014	87	87	6	7	9	10	2
Union	2,860	2,728	5,786	5,751	28	24	4	1			1
Vermilion	15,728	14,646	21,346	21,533	478	486	34	24	94	89	25
Wabash	2,354	2,157	3,839	3,867	20	22	1	2	3	4	
Warren	5,701	5,197	4,989	4,940	45	44	8	8	3	3	
Washington	3,333	3,150	3,993	4,012	66	59	1	1	5	6	
Wayne	4,206	3,900	4,833	4,800	22	21	4	4	2	2	5
White	3,374	3,304	5,536	5,532	28	28	2	2			2
Whiteside	11,166	10,604	6,007	6,009	108	109	4	4	4	4	1
Will	24,185	24,079	23,312	23,002	641	648	34	31	32	32	12
Williamson	9,049	8,566	11,341	11,443	318	295	28	28	41	39	
Winnebago	24,792	23,662	15,247	15,188	1,001	996	103	104	231	225	7
Woodford	4,019	3,766	4,461	4,478	27	25			2	5	1
Down State	758,935	714,005	822,842	831,571	19,868	17,906	1,479	1,325	1,993	1,970	677
Cook County	662,286	692,766	832,305	843,703	18,618	18,418	1,358	1,359	9,026	9,273	390
Total	1,421,221	1,406,771	1,655,147	1,675,274	38,486	36,324	2,837	2,684	11,019	11,243	1,067

Scattering—Boone County, 1; Mason County, 1; Stephenson County, 3.
Pluralities, Mr. Nesbit, 233,926; Mr. Brennan, 254,053.

VOTE ON PROPOSED AMENDMENT OF SECTION 2, ARTICLE XIV OF THE CONSTITUTION—NOV. 8, 1932.

Counties.	Total vote.	Yes.	No.
Adams	31,681	7,479	2,151
Alexander	10,853	2,326	497
Bond	7,126	2,193	1,192
Boone	7,640	1,725	842
Brown	4,051	1,208	417
Bureau	19,632	6,921	1,685
Calhoun	3,552	694	107
Carroll	8,627	3,143	431
Cass	8,599	1,972	1,006
Champaign	31,418	9,336	3,011
Christian	18,573	5,957	1,177
Clark	10,167	2,462	569
Clay	8,250	2,641	281
Clinton	10,613	3,978	342
Coles	18,971	4,773	1,997
Cook (see below).			
Crawford	11,364	6,123	441
Cumberland	5,437	1,523	284
DeKalb	16,768	5,177	1,185
DeWitt	9,803	2,953	1,560
Douglas	8,580	1,603	488
DuPage	46,133	17,183	4,454
Edgar	14,026	2,853	2,173
Edwards	4,373	1,552	127
Effingham	9,819	3,080	953
Fayette	12,566	4,012	1,107
Ford	7,609	1,904	698
Franklin	23,694	4,204	1,456
Fulton	21,069	5,002	2,503
Gallatin	4,900	1,076	229
Greene	9,400	2,293	960
Grundy	9,439	2,081	696
Hamilton	6,758	1,237	873
Hancock	13,961	4,366	973
Hardin	3,348	917	69
Henderson	4,344	1,026	442
Henry	22,491	9,121	1,730
Iroquois	16,144	4,545	2,266
Jackson	18,112	4,104	644
Jasper	6,895	2,222	503
Jefferson	15,299	2,534	796
Jersey	6,183	933	174
JoDaviess	10,305	2,457	904
Johnson	5,025	826	187
Kane	59,301	20,371	3,812
Kankakee	25,207	7,511	2,703
Kendall	5,286	2,265	684
Knox	25,248	6,489	1,548
Lake	47,673	15,139	4,651
LaSalle	47,993	15,305	5,351
Lawrence	10,611	3,503	722
Lee	15,328	6,137	1,673
Livingston	18,859	4,969	2,760
Logan	14,291	3,236	1,651
Macon	39,750	12,191	2,286

VOTE ON PROPOSED AMENDMENT OF SECTION 2, ARTICLE XIV OF THE CONSTITUTION—NOV. 8, 1932—Concluded.

Counties.	Total vote.	Yes.	No.
Macoupin	23,817	8,003	1,478
Madison	57,933	12,018	5,812
Marion	17,745	6,121	1,019
Marshall	7,428	2,465	1,315
Mason	8,406	2,695	1,037
Massac	5,712	851	579
McDonough	14,351	2,790	948
McHenry	18,818	4,782	1,519
McLean	36,270	11,054	2,258
Menard	6,073	1,800	387
Mercer	9,081	2,358	927
Monroe	6,365	1,578	1,640
Montgomery	17,463	4,478	817
Morgan	18,347	5,354	1,742
Moultrie	6,769	2,279	828
Ogle	14,146	6,061	1,421
Peoria	64,442	22,761	8,450
Perry	11,764	3,509	976
Piatt	7,533	2,658	906
Pike	12,672	3,619	835
Pope	3,906	600	127
Pulaski	6,883	748	154
Putnam	2,680	837	226
Randolph	13,813	4,143	1,579
Richland	7,377	1,706	1,213
Rock Island	47,036	14,759	7,246
Saline	16,919	2,760	358
Sangamon	61,296	18,021	4,175
Schuyler	6,044	1,579	1,059
Scott	4,866	1,135	249
Shelby	13,225	3,914	549
Stark	4,597	1,850	273
St. Clair	74,013	17,956	2,514
Stephenson	20,343	6,058	1,981
Tazewell	21,361	7,372	1,757
Union	9,227	4,196	770
Vermilion	41,276	5,831	4,361
Wabash	6,821	2,712	206
Warren	11,406	2,803	1,660
Washington	8,141	2,024	784
Wayne	9,930	2,316	387
White	9,606	2,741	483
Whiteside	18,883	6,140	1,834
Will	52,814	22,318	3,992
Williamson	22,000	2,972	679
Winnebago	46,982	15,133	3,962
Woodford	9,400	2,328	664
Down State	1,769,125	513,017	150,557
Cook County	1,696,802	567,524	124,772
Total	3,465,927	1,080,541	275,329

VOTE ON PROPOSITION TO AMEND SECTION 11 OF GENERAL BANKING LAW—NOV. 8, 1932.

Counties.	Yes.	No.
Adams	8,441	1,919
Alexander	2,249	605
Bond	2,450	999
Boone	2,496	281
Brown	1,387	143
Bureau	7,718	989
Calhoun	786	73
Carroll	3,560	235
Cass	2,252	781
Champaign	10,963	1,630
Christian	6,528	1,055
Clark	2,648	406
Clay	2,570	217
Clinton	4,100	341
Coles	5,453	1,373
Cook (see below).		
Crawford	6,432	189
Cumberland	1,605	229
DeKalb	6,319	982
DeWitt	3,120	1,457
Douglas	1,806	374
DuPage	19,355	3,059
Edgar	3,790	1,332
Edwards	1,767	79
Effingham	3,378	860
Fayette	4,147	1,019
Ford	2,222	406
Franklin	4,572	1,367
Fulton	5,875	1,963
Gallatin	1,121	180
Greene	2,647	629
Grundy	2,340	488
Hamilton	1,395	818
Hancock	4,782	722
Hardin	793	67
Henderson	1,214	282
Henry	10,366	937
Iroquois	5,212	1,753
Jackson	4,361	402
Jasper	2,243	453
Jefferson	2,824	769
Jersey	1,047	126
JoDaviess	2,891	736
Johnson	987	158
Kane	22,471	2,070
Kankakee	8,325	2,104
Kendall	2,533	446
Knox	7,644	957
Lake	17,606	3,214
LaSalle	18,732	2,726
Lawrence	3,850	601
Lee	6,909	1,384
Livingston	5,611	2,317
Logan	4,190	951
Macon	13,208	1,963

VOTE ON PROPOSITION TO AMEND SECTION 11 OF GENERAL BANKING LAW—NOV. 8, 1932—Concluded.

Counties.	Yes.	No.
Macoupin	9,097	1,122
Madison	13,359	3,259
Marion	6,587	575
Marshall	2,756	1,166
Mason	3,104	802
Massac	885	515
McDonough	3,532	645
McHenry	6,298	520
McLean	12,388	1,353
Menard	2,026	211
Mercer	2,817	748
Monroe	1,640	1,725
Montgomery	4,624	618
Morgan	6,157	1,258
Moultrie	2,307	775
Ogle	6,904	986
Peoria	26,104	5,120
Perry	3,617	827
Piatt	2,889	780
Pike	3,796	678
Pope	741	61
Pulaski	744	153
Putnam	987	108
Randolph	4,356	1,305
Richland	2,009	750
Rock Island	17,369	4,882
Saline	2,825	290
Sangamon	19,669	2,696
Schuyler	1,615	1,121
Scott	1,186	118
Shelby	4,244	473
Stark	2,061	139
St. Clair	19,519	2,354
Stephenson	7,141	1,216
Tazewell	7,908	1,223
Union	4,440	732
Vermilion	7,388	2,553
Wabash	2,627	163
Warren	3,291	1,102
Washington	2,261	525
Wayne	2,571	293
White	2,990	459
Whiteside	6,634	1,588
Will	23,723	2,680
Williamson	3,519	716
Winnebago	18,573	1,824
Woodford	2,807	351
Down State	577,376	105,174
Cook County	599,092	90,489
Total	1,176,468	195,663

VOTE ON EMERGENCY RELIEF BOND ISSUE—NOV. 8, 1932.

Counties.	Highest legislative vote.	Yes.	No.
Adams	29,301	28,758	1,197
Alexander	9,306	9,065	548
Bond	6,421	6,377	378
Boone	6,660	6,344	572
Brown	3,748	3,775	165
Bureau	18,162	18,149	589
Calhoun	3,158	2,541	314
Carroll	7,900	7,724	246
Cass	8,044	7,987	351
Champaign	29,063	26,886	1,840
Christian	16,825	16,315	945
Clark	9,755	8,617	627
Clay	7,805	7,052	382
Clinton	9,809	9,054	455
Coles	17,524	16,461	922
Cook (see below).			
Crawford	10,746	10,067	472
Cumberland	5,108	5,007	311
DeKalb	15,247	15,483	494
DeWitt	9,232	8,999	381
Douglas	8,016	7,044	567
DuPage	41,179	38,662	3,773
Edgar	13,742	12,727	919
Edwards	4,238	3,903	128
Effingham	8,755	9,241	210
Fayette	11,585	10,829	755
Ford	7,175	6,977	373
Franklin	21,606	16,453	2,801
Fulton	17,743	18,472	1,006
Gallatin	4,687	3,818	263
Greene	8,246	8,000	581
Grundy	8,778	7,516	996
Hamilton	6,427	5,542	467
Hancock	13,256	12,661	414
Hardin	3,160	2,883	126
Henderson	3,553	3,981	160
Henry	19,594	21,098	641
Iroquois	14,926	14,507	714
Jackson	17,185	15,708	811
Jasper	6,737	5,801	391
Jefferson	14,455	10,673	1,449
Jersey	5,967	5,774	141
JoDaviess	9,257	9,472	310
Johnson	4,390	4,087	218
Kane	54,284	50,711	2,894
Kankakee	22,444	21,627	1,666
Kendall	4,760	4,858	248
Knox	23,206	23,565	633
Lake	42,084	39,834	3,417
LaSalle	46,462	43,424	2,246
Lawrence	10,141	8,654	615
Lee	14,090	13,418	709
Livingston	17,383	17,341	863
Logan	13,539	13,235	390
Macon	37,049	34,249	1,837

VOTE ON EMERGENCY RELIEF BOND ISSUE—NOV. 8, 1932—Concluded

Counties.	Highest legislative vote.	Yes.	No.
Macoupin	21,947	20,792	1,289
Madison	55,055	47,843	4,087
Marion	16,506	15,572	808
Marshall	7,019	6,828	293
Mason	7,835	7,737	296
Massac	5,352	4,792	363
McDonough	13,823	13,608	391
McHenry	17,385	16,144	1,023
McLean	33,667	32,158	1,762
Menard	5,501	5,627	99
Mercer	6,580	8,673	164
Monroe	5,944	5,479	405
Montgomery	16,095	15,797	737
Morgan	17,533	16,760	733
Moultrie	6,044	6,178	247
Ogle	13,174	12,837	573
Peoria	61,123	58,833	2,366
Perry	10,752	10,045	726
Piatt	6,922	6,991	220
Pike	11,308	11,887	380
Pope	3,655	3,326	140
Pulaski	6,456	4,381	423
Putnam	2,376	2,405	134
Randolph	12,874	12,435	728
Richland	7,018	6,104	473
Rock Island	42,948	43,728	1,578
Saline	16,245	13,956	1,163
Sangamon	57,965	55,390	2,485
Schuyler	5,566	5,442	263
Scott	4,466	4,319	164
Shelby	12,622	11,610	675
Stark	4,196	4,248	132
St. Clair	66,609	55,783	4,808
Stephenson	19,312	18,859	564
Tazewell	19,670	20,106	751
Union	8,716	8,140	464
Vermilion	37,629	25,485	6,913
Wabash	6,393	5,687	230
Warren	10,755	10,257	541
Washington	7,498	7,494	330
Wayne	9,428	8,444	323
White	8,882	8,380	416
Whiteside	16,846	17,769	483
Will	49,912	46,701	2,628
Williamson	20,807	16,084	2,001
Winnebago	43,539	39,615	2,411
Woodford	8,656	8,375	350
Down State	1,634,517	1,530,510	93,394
Cook County	1,475,672	1,279,392	144,470
Total	3,110,189	2,809,902	237,864

VOTE FOR CLERK OF THE APPELLATE COURT—NOV. 8, 1932.

1st District—Cook County.

John T. Dempsey, Rep	696,667	Bernard McMahon	6,854
Sheldon W. Govier, Dem	831,653		
Mr. Govier's plurality	134,986		

2d District.

Counties.	Plurality.		Republican. Justus L. Johnson.	Democratic. Cletus McGuire.
Boone	R	3,454	5,069	1,615
Bureau	R	587	9,100	8,513
Carroll	R	1,876	4,535	2,659
DeKalb	R	3,486	9,178	5,692
DuPage	R	9,105	24,604	15,499
Grundy	R	971	4,765	3,794
Henderson	R	180	2,000	1,820
Henry	R	2,962	11,208	8,246
Iroquois	D	654	6,795	7,449
JoDaviess	D	158	4,378	4,536
Kane	R	9,778	31,203	21,425
Kankakee	R	969	11,501	10,532
Kendall	R	1,165	2,951	1,786
Knox	R	1,761	12,181	10,420
Lake	R	5,408	22,818	17,410
LaSalle	D	2,981	19,619	22,600
Lee	R	1,513	7,550	6,037
Livingston	R	542	8,724	8,182
Marshall	D	292	3,332	3,624
McHenry	R	2,760	9,620	6,860
Mercer	R	1,065	4,259	3,194
Ogle	R	3,553	7,833	4,280
Peoria	D	3,053	26,307	29,360
Putnam	R	12	1,179	1,167
Rock Island	D	644	20,717	21,361
Stark	R	456	2,270	1,814
Stephenson	D	19	9,100	9,119
Warren	R	588	5,475	4,887
Whiteside	R	5,094	11,076	5,982
Will	R	1,987	24,798	22,811
Winnebago	R	10,228	25,027	14,799
Woodford	D	483	3,948	4,431
Total	R	61,216	353,120	291,904

VOTE FOR CLERK OF THE APPELLATE COURT—NOV. 8, 1932—Continued.

3D DISTRICT.

Counties.	Plurality.		Republican.	Democratic.
			William E. Cole.	Roy A. Johnston.
Adams	D	8,924	9,422	18,346
Brown	D	1,505	1,088	2,593
Calhoun	D	807	1,168	1,975
Cass	D	2,474	2,742	5,216
Champaign	D	117	13,823	13,940
Christian	D	3,904	6,268	10,172
Clark	D	1,047	4,000	5,047
Coles	D	2,016	7,510	9,526
Cumberland	D	598	2,236	2,834
DeWitt	D	756	4,070	4,826
Douglas	D	1,118	3,332	4,450
Edgar	D	1,078	5,997	7,075
Ford	R	37	3,526	3,489
Fulton	D	2,818	7,810	10,628
Greene	D	2,878	2,696	5,574
Hancock	D	2,921	4,781	7,702
Jersey	D	1,189	2,060	3,249
Logan	D	1,086	5,933	7,019
Macon	D	2,492	16,244	18,736
Macoupin	D	5,682	7,690	13,372
Mason	D	2,382	2,596	4,978
McDonough	D	291	6,272	6,563
McLean	D	911	15,680	16,591
Menard	D	791	2,263	3,054
Montgomery	D	602	7,708	8,310
Morgan	D	1,168	7,662	8,830
Moultrie	D	1,407	2,270	3,677
Piatt	D	301	3,265	3,566
Pike	D	3,030	4,048	7,078
Sangamon	D	301	27,642	27,943
Schuyler	D	1,301	2,091	3,392
Scott	D	856	1,798	2,654
Shelby	D	2,750	4,595	7,345
Tazewell	D	3,483	7,531	11,014
Vermilion	D	5,997	15,278	21,275
Total	D	68,944	223,095	292,039

VOTE FOR CLERK OF THE APPELLATE COURT—NOV. 8, 1932—Concluded.

4TH DISTRICT.

Counties.	Plurality.		Republican.	Democratic.
			Robert B. Roe.	Waller M. Buckham.
Alexander	D	643	4,289	4,932
Bond	R	104	3,139	3,035
Clay	D	711	3,440	4,151
Clinton	D	4,012	2,768	6,780
Crawford	D	1,127	4,542	5,669
Edwards	R	622	2,222	1,600
Effingham	D	2,849	2,886	5,735
Fayette	D	885	5,296	6,181
Franklin	D	4,632	7,985	12,617
Gallatin	D	1,666	1,524	3,190
Hamilton	D	1,262	2,493	3,755
Hardin	D	25	1,561	1,586
Jackson	D	891	7,512	8,403
Jasper	D	1,681	2,316	3,997
Jefferson	D	4,566	4,852	9,418
Johnson	R	315	2,393	2,078
Lawrence	D	1,514	4,134	5,648
Madison	D	12,235	19,653	31,888
Marion	D	3,711	5,999	9,710
Massac	R	400	2,551	2,151
Monroe	D	1,048	2,352	3,400
Perry	D	2,773	3,981	6,754
Pope	R	517	1,968	1,451
Pulaski	D	46	3,014	3,060
Randolph	D	2,621	4,965	7,586
Richland	D	1,188	2,707	3,895
Saline	D	2,389	6,350	8,739
St. Clair	D	21,269	22,061	43,330
Union	D	2,998	2,721	5,719
Wabash	D	1,586	2,264	3,850
Washington	D	828	3,200	4,028
Wayne	D	882	4,008	4,890
White	D	2,181	3,350	5,531
Williamson	D	2,774	8,686	11,460
Total	D	83,035	163,182	246,217

Scattering—Randolph County, 1.

VOTE FOR REPRESENTATIVES IN THE 73D CONGRESS—NOV. 8, 1932.

1st District—Cook County.

Oscar DePreist, Rep	33,672
Harry Baker, Dem	26,959
Herbert Newton	843
Mr. DePriest's plurality	6,713

2d District—Cook County.

P. H. Moynihan, Rep	113,447
Victor L. Schlaeger, Dem	102,099
Arthur M. Barnhart	4,042
Lillian Herstein	3,640
Mr. Moynihan's plurality	11,348

3d District—Cook County.

Elliott W. Sproul, Rep	95,282
Edward A. Kelly, Dem	120,093
Mr. Kelly's plurality	24,811

4th District—Cook County.

Casimer T. Janowski, Rep	18,659
Harry P. Beam, Dem	53,722
Mr. Beam's plurality	35,063

5th District—Cook County.

Samuel S. Epstein, Rep	12,254
A. J. Sabath, Dem	30,747
Isaiah Joyce	359
Mr. Sabath's plurality	18,493

6th District—Cook County.

Alfred F. Rueben, Rep	95,637
Thomas J. O'Brien, Dem	164,187
Scattering	2
Mr. O'Brien's plurality	68,550

7th District—Cook County.

M. A. Michaelson, Rep	134,801
Leonard W. Schuetz, Dem	190,446
John M. Collins	2,572
Mr. Schuetz's plurality	55,645

8th District—Cook County.

Peter C. Granata, Rep	11,625
Leo Kocialkowski, Dem	30,147
Mr. Kocialkowski's plurality	18,522

9th District—Cook County.

Fred A. Britten, Rep	40,253
James McAndrews, Dem	36,596
Warren Lamson	531
Mr. Britten's plurality	3,657

10th District.

Counties.	Plurality.		James Simpson, Jr. Rep.	Charles H. Weber, Dem.	Ralph E. Church, Ind.
Cook	D	580	82,700	83,280	37,303
Lake	R	1,802	18,971	17,169	7,764
Total	R	1,222	101,671	100,449	45,067

11th District.

Counties.	Plurality.		Frank R. Reid, Rep.	James A. Howell, Dem.
DuPage	R	619	21,275	20,656
Kane	R	1,852	28,572	26,720
McHenry	R	971	9,090	8,119
Will	D	2,109	23,258	25,367
Total	R	1,333	82,195	80,862

12th District.

Counties.	Plurality.		John T. Buckbee, Rep.	Charles H. Linscott, Dem.
Boone	R	3,113	5,039	1,926
DeKalb	R	3,915	9,701	5,786
Grundy	R	707	4,724	4,017
Kendall	R	911	2,853	1,942
LaSalle	D	3,122	20,388	23,510
Winnebago	R	2,020	22,417	20,397
Total	R	7,544	65,122	57,578

VOTE FOR REPRESENTATIVES IN THE 73D CONGRESS—NOV. 8, 1932—Continued.

13TH DISTRICT.

Counties.	Plurality.		Leo E. Allen, Rep.	Orestes H. Wright, Dem.	Scattering.
Carroll	R	1,865	4,653	2,788	
JoDaviess	R	141	4,857	4,716	
Lee	R	1,380	7,575	6,195	
Ogle	R	3,623	8,039	4,416	
Stephenson	D	2,451	8,209	10,660	3
Whiteside	R	5,180	11,322	6,142	
Total	R	9,738	44,655	34,917	3

14TH DISTRICT.

Counties.	Plurality.		John C. Allen, Rep.	Chester Thompson, Dem.	Scattering.
Hancock	D	2,737	5,026	7,763	
Henderson	R	99	2,050	1,951	
McDonough	D	384	6,417	6,801	
Mercer	R	685	4,372	3,687	
Rock Island	D	5,160	19,654	24,814	1
Warren	R	302	5,563	5,261	
Total	D	7,195	43,082	50,277	1

15TH DISTRICT.

Counties.	Plurality.		Burnett M. Chiperfield, Rep.	J. Leroy Adair, Dem.
Adams	D	12,179	8,872	21,051
Fulton	D	3,377	8,054	11,431
Henry	R	2,426	11,016	8,590
Knox	R	960	12,146	11,186
Schuyler	D	1,314	2,167	3,481
Total	D	13,484	42,255	55,739

16TH DISTRICT.

Counties.	Plurality.		Everett M. Dirksen, Rep.	Edwin S. Carr, Dem.
Bureau	R	3,319	10,821	7,502
Marshall	R	720	3,937	3,217
Peoria	R	13,416	36,917	23,501
Putnam	R	402	1,422	1,020
Stark	R	1,199	2,702	1,503
Tazewell	R	4,091	12,150	8,059
Total	R	23,147	67,949	44,802

VOTE FOR REPRESENTATIVES IN THE 73D CONGRESS—NOV. 8, 1932—Continued.

17TH DISTRICT.

Counties.	Plurality.		Homer W. Hall, Rep.	Frank Gillespie, Dem.
Ford	R	12	3,638	3,626
Livingston	R	9	8,733	8,724
Logan	D	1,154	6,013	7,167
McLean	D	3,830	15,247	19,077
Woodford	D	641	3,963	4,604
Total	D	5,604	37,594	43,198

18TH DISTRICT.

Counties.	Plurality.		William P. Holaday, Rep.	James A. Meeks, Dem.
Clark	D	1,143	4,031	5,174
Cumberland	D	633	2,256	2,889
Edgar	D	1,258	6,029	7,287
Iroquois	D	1,180	6,784	7,964
Kankakee	D	266	11,200	11,466
Vermilion	D	9,216	14,487	23,703
Total	D	13,696	44,787	58,483

19TH DISTRICT.

Counties.	Plurality.		Charles Adkins, Rep.	D. C. Dobbins, Dem.
Champaign	D	3,872	12,534	16,406
Coles	D	2,353	7,472	9,825
DeWitt	D	862	4,084	4,946
Douglas	D	1,381	3,309	4,690
Macon	D	5,137	15,765	20,902
Moultrie	D	1,762	2,233	3,995
Piatt	D	1,052	3,051	4,103
Shelby	D	2,796	4,703	7,499
Total	D	19,215	53,151	72,366

20TH DISTRICT.

Counties.	Plurality.		William J. Thornton, Rep.	Henry T. Rainey, Dem.
Brown	D	1,779	1,027	2,806
Calhoun	D	838	1,233	2,071
Cass	D	2,733	2,692	5,425
Greene	D	2,566	3,090	5,656
Jersey	D	1,633	1,972	3,605
Mason	D	3,077	2,393	5,470
Menard	D	1,317	2,084	3,401
Morgan	D	2,902	6,999	9,901
Pike	D	3,048	4,356	7,404
Scott	D	1,179	1,694	2,873
Total	D	21,072	27,540	48,612

VOTE FOR REPRESENTATIVES IN THE 73D CONGRESS—NOV. 8, 1932—Continued.

21st District.

Counties.	Plurality.	Roy M. Seeley, Rep.	J. Earl Major, Dem.	A. Steed.	C. W. Morris.	Scattering.
Christian	D 4,926	5,738	10,664			
Macoupin	D 7,717	6,880	14,597			
Montgomery	D 6,103	5,091	11,194	38	51	2
Sangamon	D 3,037	26,721	29,758		7	
Total	D 21,783	44,430	66,213	38	58	2

22d District.

Counties.	Plurality.	Stewart Campbell, Rep.	Edwin M. Schaefer, Dem.	Scattering.
Bond	D 7	3,094	3,101	3
Madison	D 12,842	19,571	32,413	2
Monroe	D 1,166	2,319	3,485	
St. Clair	D 23,299	21,763	45,062	
Washington	D 872	3,218	4,090	
Total	D 38,186	49,965	88,151	5

23d District.

Counties.	Plurality.	T. Edward Austin, Rep.	William W. Arnold, Dem.
Clinton	D 4,369	2,680	7,049
Crawford	D 2,198	4,209	6,407
Effingham	D 2,989	2,940	5,929
Fayette	D 1,653	4,968	6,621
Jasper	D 1,909	2,283	4,192
Jefferson	D 4,502	4,811	9,313
Lawrence	D 2,162	3,880	6,042
Marion	D 4,917	5,573	10,490
Richland	D 1,642	2,564	4,206
Wabash	D 2,325	1,977	4,302
Total	D 28,666	35,885	64,551

24th District.

Counties.	Plurality.	Arthur A. Miles, Rep.	Claude V. Parsons, Dem.
Clay	D 1,012	3,345	4,357
Edwards	R 300	2,152	1,852
Gallatin	D 2,075	1,267	3,342
Hamilton	D 1,560	2,392	3,952
Hardin	D 221	1,505	1,726
Johnson	D 164	2,262	2,426
Massac	D 18	2,516	2,534
Pope	D 289	1,730	2,019
Saline	D 4,098	5,844	9,942
Wayne	D 1,343	3,886	5,229
White	D 2,452	3,276	5,728
Total	D 12,932	30,175	43,107

VOTE FOR REPRESENTATIVES IN THE 73D CONGRESS—NOV. 8, 1932—Concluded.

25TH DISTRICT.

Counties.	Plurality.		Edward E. Denison, Rep.	Kent E. Keller, Dem.
Alexander	R	281	4,946	4,665
Franklin	D	5,842	7,852	13,694
Jackson	D	2,666	7,174	9,840
Perry	D	3,249	3,783	7,032
Pulaski	R	121	3,193	3,072
Randolph	D	3,179	4,863	8,042
Union	D	2,957	2,842	5,799
Williamson	D	3,215	8,927	12,142
Total	D	20,706	43,580	64,286

VOTE FOR STATE SENATOR—NOV. 8, 1932.

2D DISTRICT—COOK COUNTY.

Francis M. Tuite, Rep. 10,928
Joseph Mendel, Dem. 15,943
Mr. Mendel's plurality 5,015

4TH DISTRICT—COOK COUNTY.

John F. Kurzawski, Rep. 15,048
Frank McDermott, Dem. 39,627
Mr. McDermott's plurality 24,579

6TH DISTRICT—COOK COUNTY.

James J. Barbour, Rep. 65,998
Walter A. Goranson, Dem. 62,287
Mr. Barbour's plurality 3,711

8TH DISTRICT.

Counties.	Plurality.		Ray Paddock, Rep.	Leo Dailey, Dem.
Boone	R	3,330	4,995	1,665
Lake	R	3,764	22,924	19,160
McHenry	R	2,894	9,801	6,907
Total	R	9,988	37,720	27,732

10TH DISTRICT.

Counties.	Plurality.		Charles W. Baker, Rep.	Charles A. Thomas, Dem.
Ogle	R	2,990	7,884	4,894
Winnebago	R	3,356	22,356	19,000
Total	R	6,346	30,240	23,894

12TH DISTRICT.

Counties.	Plurality.		Alfred S. Babb, Rep.	Harry C. Boeke, Dem.	Harry H. Stahl, Ind.
Carroll	R	1,499	4,167	2,668	1,065
JoDaviess	D	858	3,383	4,241	1,633
Stephenson	D	4,752	5,407	10,159	3,746
Total	D	4,111	12,957	17,068	6,444

VOTE FOR STATE SENATOR—NOV. 8, 1932—Continued.

14TH DISTRICT.

Counties.	Plurality.		Arnold P. Benson, Rep.	James Herrington Scott, Dem.
Kane	R	8,943	30,740	21,797
Kendall	R	1,050	2,905	1,855
Total	R	9,993	33,645	23,652

16TH DISTRICT.

Counties.	Plurality.		Simon E. Lantz, Rep.	Richard A. McAllister, Dem.
Livingston	R	433	8,908	8,475
Marshall	D	39	3,490	3,529
Putnam	R	128	1,252	1,124
Woodford	R	134	4,395	4,261
Total	R	656	18,045	17,389

18TH DISTRICT—PEORIA COUNTY.

Victor P. Michel	27,547	Carl Behrman	33,576
Mr. Behrman's plurality	6,029		

20TH DISTRICT.

Counties.	Plurality.		Richard R. Meents, Rep.	Jerome O'Connell, Dem.
Grundy	D	436	4,171	4,607
Iroquois	R	230	7,578	7,348
Kankakee	R	194	11,319	11,125
Total	D	12	23,068	23,080

22D DISTRICT.

Counties.	Plurality.		Karl R. O'Hair, Rep.	W. H. Hickman, Dem.
Edgar	D	413	6,493	6,906
Vermilion	D	5,993	15,495	21,488
Total	D	6,406	21,988	28,394

VOTE FOR STATE SENATOR—NOV. 8, 1932—Continued.

24TH DISTRICT.

Counties.	Plurality.		Henry M. Dunlap, Rep.	W. E. C. Clifford, Dem.
Champaign	D	441	14,311	14,752
Moultrie	D	1,264	2,390	3,654
Piatt	D	182	3,370	3,552
Total	D	1,887	20,071	21,958

26TH DISTRICT.

Counties.	Plurality.		Florence Fifer Bohrer, Rep.	L. C. Sieberns, Dem.
Ford	R	113	3,644	3,531
McLean	D	1,441	16,113	17,554
Total	D	1,328	19,757	21,085

28TH DISTRICT.

Counties.	Plurality.		Charles E. Lee, Rep.	Louis O. Williams, Dem.
DeWitt	D	2,206	3,513	5,719
Logan	D	1,151	5,984	7,135
Macon	R	868	18,439	17,571
Total	D	2,489	27,936	30,425

30TH DISTRICT.

Counties.	Plurality.		Horace L. Campbell, Rep.	Martin B. Lohmann, Dem.
Brown	D	1,380	1,184	2,564
Cass	D	2,338	2,853	5,191
Mason	D	2,567	2,634	5,201
Menard	D	769	2,366	3,135
Schuyler	D	1,188	2,189	3,377
Tazewell	D	6,748	6,461	13,209
Total	D	14,990	17,687	32,677

32D DISTRICT.

Counties.	Plurality.		Louis H. Hanna, Rep.	James C. Mayor, Dem.
Hancock	D	3,569	4,634	8,203
McDonough	D	770	6,169	6,939
Warren	R	1,161	5,958	4,797
Total	D	3,178	16,761	19,939

VOTE FOR STATE SENATOR—NOV. 8, 9132—Continued.

34TH DISTRICT.

Counties.	Plurality.		Robert W. Lyons, Rep.	J. S. Mundy, Dem.
Clark	D	1,080	4,121	5,201
Coles	D	548	8,488	9,036
Douglas	D	1,000	3,508	4,508
Total	D	2,628	16,117	18,745

36TH DISTRICT.

Counties.	Plurality.		A. L. Martin, Rep.	Mark A. Penick, Dem.
Adams	D	9,949	9,676	19,625
Calhoun	D	806	1,176	1,982
Pike	D	2,968	4,170	7,138
Scott	D	918	1,774	2,692
Total	D	14,641	16,796	31,437

38TH DISTRICT.

Counties.	Plurality.		Harry C. Miller, Rep.	Harry C. Stuttle, Dem.
Greene	D	2,768	2,739	5,507
Jersey	D	1,344	1,990	3,334
Macoupin	D	6,192	7,489	13,681
Montgomery	D	2,707	6,694	9,401
Total	D	13,011	18,912	31,923

40TH DISTRICT.

Counties.	Plurality.		Guy L. Smith, Rep.	Clifford J. Vogelsang, Dem.
Christian	D	4,059	6,383	10,442
Cumberland	D	576	2,266	2,842
Fayette	D	1,075	5,239	6,314
Shelby	D	2,364	4,882	7,246
Total	D	8,074	18,770	26,844

42D DISTRICT.

Counties.	Plurality.		Harry F. Johnson, Rep.	Dr. W. L. Finn, Dem.
Clay	D	537	3,634	4,171
Clinton	D	3,579	3,115	6,694
Effingham	D	2,637	3,059	5,696
Marion	D	3,146	6,680	9,826
Total	D	9,899	16,488	26,387

VOTE FOR STATE SENATOR—NOV. 8, 1932—Concluded.

44TH DISTRICT.

Counties.	Plurality.		Harry Wilson, Rep.	Chas. J. Kribs, Dem.
Jackson	D	912	7,731	8,643
Monroe	D	1,334	2,241	3,575
Perry	D	2,268	4,242	6,510
Randolph	D	2,042	5,404	7,446
Washington	D	652	3,423	4,075
Total	D	7,208	23,041	30,249

46TH DISTRICT.

Counties.	Plurality.		William R. McCauley, Rep.	H. S. Burgess, Dem.
Jasper	D	1,278	2,586	3,864
Jefferson	D	3,149	5,458	8,607
Richland	R	370	3,694	3,324
Wayne	D	1,630	3,783	5,413
Total	D	5,687	15,521	21,208

48TH DISTRICT.

Counties.	Plurality.		Joseph L. Bartley, Rep.	R. M. Shaw, Dem.
Crawford	D	1,436	4,438	5,874
Edwards	R	553	2,183	1,630
Gallatin	D	1,499	1,594	3,093
Hardin	R	6	1,583	1,577
Lawrence	D	2,475	3,724	6,199
Wabash	D	1,721	2,193	3,914
White	D	2,240	3,321	5,561
Total	D	8,812	19,036	27,848

50TH DISTRICT.

Counties.	Plurality.		William J. Sneed, Rep.	R. Wallace Karraker, Dem.
Alexander	D	766	4,270	5,036
Franklin	D	5,159	7,956	13,115
Pulaski	D	51	3,057	3,108
Union	D	2,938	2,889	5,827
Williamson	D	1,997	9,405	11,402
Total	D	10,911	27,577	38,488

VOTE FOR REPRESENTATIVES IN THE 58TH GENERAL ASSEMBLY—NOV. 8, 1932.

1st District—Cook County.

Harris B. Gaines, Rep	13,640½
Arthur T. Broche, Rep	11,549½
Harry L. Williams, Dem	37,200

2d District—Cook County.

Albert J. Mancin, Rep	27,234
John M. Bolton, Dem	24,832½
Frank Ryan, Dem	24,656

3d District—Cook County.

William E. King, Rep	34,830
Charles J. Jenkins, Rep	31,910
George Garry Noonan, Dem	39,228½
Joe Jackson	1,875½

4th District—Cook County.

Michael A. Ruddy, Rep	40,261
John Kluczynski, Dem	58,798
James P. Boyle, Dem	55,761½

5th District—Cook County.

William J. Warfield, Rep	87,422
Josephine Perry, Rep	80,709
Bernard J. Kewin, Dem	90,392½
Claude Lightfoot	33,337½

6th District—Cook County.

Arthur E. Fischer, Rep	98,869
Drennan J. Slater, Rep	98,909
Joseph H. Donahue, Dem	94,839½
John J. Meyers, Dem	94,533

7th District—Cook County.

Anna Wilmarth Ickes, Rep	114,844
Frank E. Foster, Rep	109,875
Emmett McGrath, Dem	173,565

8th District.

Counties.	Richard J. Lyons, Rep.	William M. Carroll, Rep.	Thomas A. Bolger, Dem.	C. H. Francis.
Boone	7,071½	7,149½	4,750	
Lake	42,182	31,567	51,819	
McHenry	13,746½	17,380	21,013½	13
Total	63,000	56,096½	77,582½	13

9th District—Cook County.

David E. Shanahan, Rep	25,822	William J. Gormley, Dem	40,879
Peter P. Jezierny, Dem	46,629	Leo Crotty	470

10th District.

Counties.	Leroy M. Green, Rep.	David Hunter, Jr., Rep.	Carl O. Nyman, Rep.	Frank B. Wilson, Dem.	Scattering.
Ogle	7,329	7,227½	9,453	15,512½	
Winnebago	33,858	30,037	27,500½	39,217½	1½
Total	41,187	37,264½	36,953½	54,730	1½

11th District—Cook County.

David I. Swanson, Rep	98,242½	George A. Fitzgerald, Dem	121,529
Calvin T. Weeks, Rep	90,567½	Michael E. Hannigan, Dem	115,580

VOTE FOR REPRESENTATIVES IN THE 58TH GENERAL ASSEMBLY—NOV. 8, 1932
—Continued.

12TH DISTRICT.

Counties.	John Acker, Rep.	John A. Bingham, Rep.	Charles D. Franz, Dem.	Scattering.
Carroll	8,538½	7,108½	7,684½	
JoDaviess	6,206	7,603½	12,582½	
Stephenson	13,156	13,491	29,953½	34
Total	27,900½	28,203	50,220½	34

13TH DISTRICT—COOK COUNTY.

Elmer J. Schnackenberg, Rep	115,826	John G. Ryan, Dem	102,434
John R. Hillstrom, Rep	92,921	Scattering	3
William W. Powers, Dem	112,629		

14TH DISTRICT.

Counties.	Frank A. McCarthy. Rep.	John M. Peffers, Rep.	John Frank Petit, Dem.
Kane	48,396½	48,554½	65,899½
Kendall	4,225	4,697	5,118½
Total	52,621½	53,251½	71,018

15TH DISTRICT—COOK COUNTY.

James L. Kostka, Rep	11,173	Edward Skarda, Dem	19,253
Matt Franz, Dem	19,535		

16TH DISTRICT.

Counties.	Calistus A. Bruer, Rep.	Charles M. Turner, Rep.	Michael Fahy, Dem.	Scattering.
Livingston	15,265½	12,664½	23,091	
Marshall	5,111½	5,192½	10,110	3
Putnam	1,800½	1,846	3,331	
Woodford	6,047	5,739½	12,652	3
Total	28,224½	25,442½	49,184	6

17TH DISTRICT—COOK COUNTY.

Roland V. Libonati, Rep	20,756	Anthony Pintozzi, Dem	9,317
Charles Coia, Dem	9,582½	Laura Osby	529

VOTE FOR REPRESENTATIVES IN THE 58TH GENERAL ASSEMBLY—NOV. 8, 1932
—Continued.

18TH DISTRICT—PEORIA COUNTY.

Clarence P. Scott, Rep.	41,044	David H. McClugage, Dem.	83,308½
Thomas J. Stack, Rep.	38,458½		

19TH DISTRICT—COOK COUNTY.

Sol. P. Roderick, Rep.	114,498½	Morris Seskind	1,138
John R. McSweeney, Dem.	161,542½	Frank V. Stuchal	1,413½
John O. Hruby, Dem.	151,794	Edward Hammond	1,132½

20TH DISTRICT.

Counties.	Luther B. Bratton, Rep.	Elmer Wilson, Rep.	James P. Burns, Dem.
Grundy	7,128	6,615½	10,774½
Iroquois	10,311½	10,454	20,002½
Kankakee	19,020	16,940½	30,051½
Total	36,459½	34,010	60,828½

21ST DISTRICT—COOK COUNTY.

Robert Petrone, Rep.	65,426½	Edward J. Upton, Dem.	49,150½
Joseph L. Rategan, Dem.	52,740		

22D DISTRICT.

Counties.	Walter J. Bookwalter, Rep.	Hugh M. Luckey, Rep.	P. J. Breen, Dem.	W. O. Edwards, Dem.
Edgar	9,334½	9,046½	13,988	8,856½
Vermilion	24,565	23,027	33,121	32,172½
Total	33,899½	32,073½	47,109	41,029

23D DISTRICT—COOK COUNTY.

William G. Thon, Rep.	65,444½	A. M. Kaindl, Dem.	75,861½
Edward R. Stabell, Rep.	61,301	N. A. Waterloo, Dem.	69,621½

24TH DISTRICT.

Counties.	Roger F. Little, Rep.	William Z. Black, Rep.	Thompson J. Anderson, Dem.
Champaign	23,706	20,644½	41,008½
Moultrie	3,555½	3,320½	10,578½
Piatt	4,787½	4,630½	10,852
Total	32,049	28,595½	62,439

VOTE FOR REPRESENTATIVES IN THE 58TH GENERAL ASSEMBLY—Nov. 8, 1932 —Continued.

25TH DISTRICT—COOK COUNTY.

Edwin B. Bederman, Rep	153,614	Jess A. Crite	2,172½
Rena Elrod, Rep	130,794	Edward Verberg	2,053
Benjamin S. Adamowski, Dem	180,116	David Norstedt	195
Raymond T. O'Keefe, Dem	165,511		

26TH DISTRICT.

Counties.	Maurice O. Kalahar, Rep.	G. J. Johnson, Rep.	Joseph W. Russell, Dem.	Scattering.
Ford	4,564½	5,978	10,633	3
McLean	29,718½	25,126	44,015	
Total	34,283	31,104	54,648	3

27TH DISTRICT—COOK COUNTY.

A. O. Galvin, Rep	10,353	A. L. Auth, Dem	22,004½
Edward J. Petlak, Dem	25,187		

28TH DISTRICT.

Counties.	W. C. Chynoweth, Rep.	Dan Dinneen, Rep.	Howard L. Doyle, Dem.	William D. Gayle, Dem.
DeWitt	7,379½	5,349½	7,224½	6,538½
Logan	9,382½	6,395½	8,919	15,918½
Macon	28,377½	27,323½	35,009	20,435
Total	45,139½	39,068½	51,152½	42,892

29TH DISTRICT—COOK COUNTY.

Robert M. Woodward, Rep	15,089	William J. Conners, Dem	31,434½
Joseph E. Farina, Rep	10,746½	John Wills	443

30TH DISTRICT.

Counties.	Jesse Hall, Rep.	H. V. Teel, Dem.	Glen Petefish, Dem.	Scattering.
Brown	2,861½	3,971	3,705½	
Cass	6,349½	7,014½	9,033	
Mason	7,463½	8,061½	7,521	3
Menard	6,625½	4,670½	4,558½	
Schuyler	5,682	5,688	4,871	
Tazewell	23,949	15,788½	14,737½	13
Total	52,931	45,194	44,426½	16

VOTE FOR REPRESENTATIVES IN THE 58TH GENERAL ASSEMBLY—NOV. 8, 1932
—Continued.

31st District—Cook County.

James J. McVickers, Rep	72,546	Pierce L. Shannon, Dem	77,385
James A. Steven, Rep	62,452	Mason S. Sullivan, Dem	71,687½

32d District

Counties.	Claude R. Thomas, Rep.	Roy R. Barnes, Rep.	Rodman E. Grigsby, Dem.	Miss Mary Davidson, Dem.
Hancock	9,529½	6,489½	11,372	12,375
McDonough	9,266½	11,301½	1,118½	9,719
Warren	7,898½	8,292	7,098½	8,476
Total	26,694½	26,083	29,652	30,570

33d District.

Counties.	Harry L. McCaskrin Rep.	Clinton Searle, Rep.	Thomas P. Sinnett, Dem.	Scattering.
Henderson	2,870½	3,029½	4,756½	
Mercer	5,793	5,352	8,595	
Rock Island	36,423	30,929½	61,482	14½
Total	45,086½	39,311	74,833½	14½

34th District.

Counties.	John W. Lewis, Rep.	Chas. G. Strohm, Rep.	Sol Handy, Dem.	Harvey Z. O'Hair, Dem.
Clark	6,466	7,207½	11,249½	4,339½
Coles	10,193½	10,913	13,126	17,917
Douglas	4,704½	4,799½	6,285½	7,681
Total	21,364	22,920	30,661	29,937½

35th District.

Counties.	Dennis J. Collins, Rep.	Henry C. Allen, Rep.	John P. Devine, Dem.	Scattering.
DeKalb	16,432½	12,696½	16,609½	1
Lee	12,073	10,750	19,447	
Whiteside	15,536	18,289	16,712½	
Total	44,041½	41,735½	52,769	1

VOTE FOR REPRESENTATIVES IN THE 58TH GENERAL ASSEMBLY—NOV. 8, 1932
—Continued.

36TH DISTRICT.

Counties.	Henry F. Scarborough, Rep.	Jos. E. Heckenkamp, Dem.	Thomas J. Lenane, Dem.
Adams	29,430	26,844	27,886
Calhoun	3,115½	2,651	2,646½
Pike	11,891	9,745	9,213
Scott	4,015	3,498	3,443
Total	48,451½	42,738	43,188½

37TH DISTRICT.

Counties.	William H. Jackson, Rep.	Frederick W. Rennick, Rep.	Robert J. Wilson, Dem.	E. G. Marty, Ind.
Bureau	12,416½	14,402	21,449½	6,217
Henry	17,224½	15,683	24,342½	1,529½
Stark	4,516	3,196½	4,287	587½
Total	34,157	33,281½	50,079	8,334

38TH DISTRICT.

Counties.	Robert Whiteley, Rep.	Hugh W. Cross, Rep.	M. E. Bray, Dem.	Frank A. Stewart, Dem.	Andrew Steed.
Greene	3,761½	6,307	7,330½	7,122	
Jersey	1,947	8,773	4,002	3,177½	
Macoupin	14,325½	11,659½	16,967	21,494½	1,393
Montgomery	9,983½	10,459½	15,726	12,103	
Total	30,017½	37,199	44,025½	43,897	1,393

39TH DISTRICT—LASALLE COUNTY.

R. G. Soderstrom, Rep	39,148½	Edmond P. Conerton, Dem	35,772½
Ole E. Benson, Rep	33,083½	Edward G. Hayne, Dem	31,380

40TH DISTRICT.

Counties.	H. D. Sparks, Rep.	Roy A. Corzine, Rep.	Arthur Roe, Dem.	Sam S. Lorton, Dem.
Christian	12,002	9,257½	14,342½	14,498
Cumberland	3,934½	2,807	4,152½	4,067½
Fayette	8,909	6,339	11,928	7,579
Shelby	8,905	6,206½	8,489	14,265
Total	33,750½	24,610	38,912	40,409½

VOTE FOR REPRESENTATIVES IN THE 58TH GENERAL ASSEMBLY—NOV. 8, 1932 —Continued.

41st District.

Counties.	John L. Walker, Rep.	Lottie Holman O'Neill, Rep.	Michael F. Hennebry, Dem.	Robert J. Cronin, Dem.
DuPage	35,531	38,040	26,659	23,307
Will	35,209	36,711½	39,713	38,100½
Total	70,740	74,751½	66,372	61,407½

42d District.

Counties.	R. J. Branson, Rep.	A. B. Lager, Dem.	George J. Bauer, Dem.
Clay	8,677	4,912	5,453
Clinton	7,359½	11,541½	9,782
Effingham	6,115	8,269	9,071
Marion	18,550	13,473½	12,986½
Total	40,701½	38,196	37,292½

43d District.

Counties.	Henry G. Hawkinson, Rep.	E. W. Mureen, Rep.	Frank W. McClure, Dem.
Fulton	11,265	10,599	31,363
Knox	19,786½	18,943½	30,885½
Total	31,051½	29,542½	62,248½

44th District.

Counties.	Elbert Waller, Rep.	R. G. Crisenberry, Rep.	Jos. H. Davis, Dem.	A. A. Brands, Dem.
Jackson	11,014½	12,288½	19,390	8,860
Monroe	2,975½	3,648½	3,348½	7,858
Perry	6,864	5,106	9,830½	9,244½
Randolph	7,554½	7,665	9,151	14,249½
Washington	5,032	4,859½	6,342½	5,877½
Total	33,440½	33,567½	48,062½	46,089½

45th District.

Counties.	William J. Lawler, Rep.	Hugh Green, Rep.	T. J. Sullivan, Dem.	David Evans, Dem.	Scattering.
Morgan	8,791	17,986½	13,394	12,427½	.....
Sangamon	46,079½	42,117½	40,837½	44,834½	24
Total	54,870½	60,104	54,231½	57,262	24

VOTE FOR REPRESENTATIVES IN THE 58TH GENERAL ASSEMBLY—NOV. 8, 1932 —Continued.

46TH DISTRICT.

Counties.	Charles L. Wood, Rep.	Glenn H. Sunderland, Rep.	Laurence L. Arnold, Dem.	Sidney Parker, Dem.
Jasper	2,195½	5,976½	7,979	4,060
Jefferson	9,397	7,551	11,274	15,143
Richland	3,537½	5,159½	6,502	5,493
Wayne	8,302	6,021½	7,286½	6,671½
Total	23,432	24,708½	33,041½	31,367½

47TH DISTRICT.

Counties.	I. H. Streeper, III, Rep.	Norman G. Flagg, Rep.	Schaefer O'Neill, Dem.	C. W. Burton, Dem.
Bond	5,325½	5,294	4,318	4,324
Madison	37,124	33,345½	46,493½	48,201
Total	42,449½	38,639½	50,811½	52,525

48TH DISTRICT.

Counties.	John R. Thompson, Rep.	Fred A. Reavill, Rep.	F. W. Lewis, Dem.	D. T. Woodard, Dem.
Crawford	6,170½	8,549½	10,049	7,467
Edwards	4,213½	3,482	2,192½	2,825
Gallatin	1,948	1,709½	4,385½	4,488½
Hardin	2,004	2,552	2,384½	2,360
Lawrence	9,329	5,484	7,964½	7,643½
Wabash	4,045	3,857	5,310	5,967
White	4,836½	5,064	7,112	9,034
Total	32,546½	30,698	39,398	39,785

49TH DISTRICT—ST. CLAIR COUNTY.

R. H. (Rude) Huschle, Rep	45,839½	Frank Holten, Dem	62,285
Elmer Freeman, Rep	29,658½	Grover C. Borders, Dem	62,044

50TH DISTRICT.

Counties.	M. F. Browner, Rep.	H. Clay Ing, Rep.	Louie E. Lewis, Dem.	Ray C. Carroll, Dem.
Alexander	8,887½	5,454	6,192	6,171
Franklin	9,037½	18,604½	20,210	16,966
Pulaski	9,417	2,019	4,008	3,923
Union	4,600½	3,681	8,422	8,261½
Williamson	13,927	13,021½	15,796	19,347½
Total	45,869½	42,780	54,628	54,669

VOTE FOR REPRESENTATIVES IN THE 58TH GENERAL ASSEMBLY—NOV. 8, 1932
—Concluded.

51ST DISTRICT.

Counties.	Abner Fields, Rep.	W. V. Rush, Rep.	John D. Upchurch, Dem.	Frank Porter, Dem.
Hamilton	3,498½	3,502½	3,421½	8,856½
Johnson	3,830½	3,558½	2,826	2,953
Massac	3,830	6,547	2,876	2,801
Pope	4,484	2,808	1,823	1,848
Saline	9,894	9,668	17,179	11,994
Total	25,537	26,084	28,125½	28,452½

VOTE FOR TRUSTEES OF THE EAST LEVEE AND SANITARY DISTRICT—NOV. 8, 1932.

Counties.	Republican.					Democratic.				
	John D. Johns.	Lee R. Newgent.	Seth K. Cherrington.	John W. Costley.	Henry E. Lueders.	Thomas D. Meehan.	John T. English.	Stephen H. Kernan.	Alvin G. Fields.	William Knaus.
Madison	4,909	4,889	4,884	5,176	5,409	8,889	8,662	8,568	8,551	8,370
St. Clair	14,906	14,756	14,701	14,460	14,446	21,945	22,049	21,936	21,995	21,878
Total	19,815	19,645	19,585	19,636	19,855	30,834	30,711	30,504	30,546	30,248

JUDICIAL ELECTIONS—1931-1932.

VOTE FOR JUDGE OF THE SUPERIOR COURT OF COOK COUNTY—FEB. 24, 1931.

Harry A. Lewis ..... 543,311 Ernest Stout 34,928

VOTE FOR JUDGE OF THE CIRCUIT COURT—JULY 20, 1931.
(To fill vacancy caused by the death of Honorable Franklin H. Boggs.)

6TH CIRCUIT.

Counties.	Plurality.		Frank B. Leonard, Rep.	Francis E. Williamson, Dem.
Champaign	R	1,200	6,553	5,353
DeWitt	R	493	1,270	777
Douglas	R	40	1,008	968
Macon	R	1,219	3,223	2,004
Moultrie	D	183	708	891
Piatt	R	566	1,184	618
Total	R	3,335	13,946	10,611

VOTE FOR JUDGE OF THE SUPREME COURT—AUG. 31, 1931.
(To fill vacancy caused by the resignation of Honorable William M. Farmer.)

2D DISTRICT.

Counties.	Plurality.		Harold S. Williams, Rep.	Norman L. Jones, Dem.
Bond	D	364	656	1,020
Calhoun	D	296	203	499
Christian	R	392	3,752	3,360
Clark	D	915	853	1,768
Clay	R	312	1,727	1,415
Crawford	D	256	804	1,060
Cumberland	D	249	571	820
Effingham	D	288	891	1,179
Fayette	D	279	1,719	1,998
Greene	D	3,874	562	4,436
Jasper	D	427	516	943
Jersey	D	367	652	1,019
Lawrence	D	349	1,037	1,386
Macoupin	D	2,399	2,583	4,982
Madison	D	5,363	4,215	9,578
Marion	D	765	1,377	2,142
Montgomery	D	1,626	1,643	3,269
Pike	D	846	1,379	2,225
Richland	D	330	509	839
Scott	D	506	625	1,131
Shelby	D	575	1,368	1,943
Total	D	19,370	27,642	47,012

VOTE FOR JUDGES OF THE SUPERIOR COURT OF COOK COUNTY—NOV. 8, 1932.
(To fill vacancy caused by the death of Honorable Martin J. Isaacs.)

Francis B. Allegretti ..... 851,345 Peter Sissman 6,850
Theodore F. Ehler 684,169

(To fill vacancy caused by the death of Honorable Albert C. Barnes.)

James F. Fardy ..... 814,891 Richard P. Garrett 6,988
Craig A. Hood 704,711

VOTE FOR JUDGES OF THE CIRCUIT COURT—NOV. 8, 1932.
(To fill vacancy caused by the resignation of Honorable Charles G. Briggle.)

7TH CIRCUIT.

Counties.	Plurality.		W. Edgar Sampson, Rep.	Lawrence E. Stone, Dem.
Greene	D	2,723	2,779	5,502
Jersey	D	1,107	2,109	3,216
Macoupin	D	5,943	7,508	13,451
Morgan	D	1,360	7,553	8,913
Sangamon	D	1,046	27,472	28,518
Scott	D	892	1,781	2,673
Total	D	13,071	49,202	62,273

(To fill vacancy caused by the resignation of Honorable Norman L. Jones.)

7TH CIRCUIT.

Counties.	Plurality.		Carl E. Robinson, Rep.	Walter W. Wright, Dem.
Greene	D	2,535	2,926	5,461
Jersey	D	1,157	2,087	3,244
Macoupin	D	5,816	7,632	13,448
Morgan	D	2,034	7,543	9,577
Sangamon	D	498	27,680	28,178
Scott	D	831	1,844	2,675
Total	D	12,871	49,712	62,583

(To fill vacancy caused by the death of Honorable Willis F. Graham.)

9TH CIRCUIT.

Counties.	Plurality.		James W. Gordon, Rep.	Loren E. Murphy, Dem.
Fulton	D	3,317	7,633	10,950
Hancock	D	3,030	4,837	7,867
Henderson	R	241	2,184	1,943
Knox	R	1,464	12,056	10,592
McDonough	D	554	6,174	6,728
Warren	D	1,909	4,431	6,340
Total	D	7,105	37,315	44,420

ILLINOIS PRIMARY ELECTION—APRIL 12, 1932.

SUMMARY OF GENERAL VOTE.

Office, party and candidates.		Down State.	Cook County.	Total.
PRESIDENT OF THE UNITED STATES.				
Republican	Joseph Irwin France	198,982	146,516	345,498
	Herbert Hoover	1,660	90	1,750
	Charles G. Dawes	129		129
	Frank O. Lowden	79		79
	Calvin Coolidge	80	15	95
	Scattering	51		51
Democratic	James Hamilton Lewis	215,435	374,695	590,130
	John Garner	35		35
	Albert Ritchie	15		15
	Franklin D. Roosevelt	1,084		1,084
	Alfred E. Smith	266		266
	Scattering	22		22
UNITED STATES SENATOR.				
Republican	Otis F. Glenn	284,232	288,150	572,382
	Newton Jenkins	253,829	151,558	405,387
	T. B. Wright	52,560	37,117	89,677
Democratic	Thomas A. Cummings	7,540	8,673	16,213
	William H. Dieterich	77,695	264,665	342,360
	Clarence H. Kavanagh	11,775	26,280	38,055
	Emmet Kennedy	7,992	12,685	20,677
	Scott W. Lucas	93,021	51,007	144,028
	John B. Monroe	12,629	8,782	21,411
	Thomas F. O'Donnell	12,647	21,683	34,330
	Edward Sullivan	13,272	19,970	33,242
	William Young	11,072	9,390	20,462
GOVERNOR.				
Republican	Edward J. Brundage	8,990	29,459	38,449
	Oscar E. Carlstrom	170,101	112,640	282,741
	Herbert E. Clayton	2,345	3,914	6,259
	Omer N. Custer	236,402	133,899	370,301
	J. Edward Jones	2,130	3,154	5,284
	William H. Malone	51,997	64,841	116,838
	Willard A. Maxwell	10,886	2,527	13,413
	Len Small	273,283	208,677	481,960
Democratic	Joseph L. Burke	3,234	3,141	6,375
	Bruce A. Campbell	129,312	5,660	134,972
	R. S. Douglas	2,463	1,826	4,289
	Leo Patrick Dwyer	2,072	1,567	3,639
	Oliver Wendell Holmes	4,633	3,505	8,138
	Henry Horner	80,213	317,286	397,499
	Michael L. Igoe	84,964	170,563	255,527
	Andrew W. Sullivan	3,855	2,479	6,334
LIEUTENANT GOVERNOR.				
Republican	Edward C. Longfellow	28,335	39,793	68,128
	Theodore D. Smith	45,152	46,299	91,451
	Fred E. Sterling	402,789	306,143	708,932
	Guy M. Talcott	18,281	14,401	32,682
	James C. White	36,902	25,642	62,544
	Abe Lincoln Wisler	21,474	15,602	37,076
Democratic	Thomas F. Donovan	109,053	269,272	378,325
	Jay J. McCarthy	24,032	38,538	62,570
	Wallace G. McCauley	20,370	18,631	39,001
	Thomas O'Connor	65,683	72,566	138,249
	Neil J. O'Hanley	14,438	19,421	33,859
SECRETARY OF STATE.				
Republican	Paul E. Arnold	49,524	46,163	95,687
	Marcus Denney	16,917	13,364	30,281
	Julius J. Link	17,782	25,196	42,978
	A. George N. Spannon	18,376	15,862	34,238
	William J. Stratton	473,758	355,687	829,445

SUMMARY OF GENERAL VOTE—Continued.

Office, party and candidates.		Down State.	Cook County.	Total.
Democratic	Marshall A. Cerf	3,648	6,913	10,561
	Thomas J. Cody	46,655	20,401	67,056
	Walter J. Flens	4,941	6,755	11,696
	Edward J. Hughes	82,600	252,617	335,217
	Oscar G. Peterson	21,678	20,464	42,142
	Charles P. Power	22,303	13,487	35,790
	Francis J. Sullivan, Jr	30,802	67,059	97,861
	Bert C. White	15,575	9,269	24,844
	Edward J. Wirtz	10,033	17,353	27,386
AUDITOR OF PUBLIC ACCOUNTS.				
Republican	Geo. C. Adams	22,884	12,422	35,306
	James B. Blackman	19,554	8,884	28,438
	I. J. Brown	11,881	6,395	18,276
	David J. Campbell	43,717	16,500	60,217
	Louis Cohen	10,538	11,928	22,466
	Lee Roy Dehler	12,828	4,073	16,901
	Thomas J. Houston	22,635	26,131	48,766
	Albert E. Icely	6,533	3,716	10,249
	David H. Jackson	40,359	24,967	65,326
	W. Rufus Kendall	18,347	7,289	25,636
	Henry R. Kent	14,989	15,629	30,618
	Theodore G. King	11,621	11,109	22,730
	Herman M. Mendelsohn	6,394	10,550	16,944
	Robert M. Perbohner	3,223	3,339	6,562
	James H. Richmond	14,721	5,285	20,006
	Emil E. Rose	20,360	15,696	36,056
	Patrick Sheridan Smith	11,103	55,523	66,626
	Earl G. Teeter	10,155	5,583	15,738
	William G. Tegtmeier	29,233	63,916	93,149
	Harry G. Wright	181,073	135,548	316,621
Democratic	Edward J. Barrett	116,114	235,461	351,575
	Fred Blumenkamp	18,913	10,599	29,512
	Edwin M. Dyniewicz	6,452	34,366	40,818
	Daniel L. Hartford	12,212	11,973	24,185
	T. B. McGrath, Jr	48,805	86,186	134,991
	T. F. McGrath	14,001	25,403	39,404
	Robert W. McKinlay	19,255	19,993	39,248
STATE TREASURER.				
Republican	C. Wayland Brooks	231,897	247,102	478,999
	Howard J. Carr	38,761	35,110	73,871
	Ernest F. Hackett	23,543	20,661	44,204
	Mark Hannan	34,865	17,266	52,131
	William Kane	26,753	19,787	46,540
	Edward E. Miller	76,038	46,460	122,498
	David A. Russell	42,429	29,573	72,002
	William Walter Scott	45,211	27,077	72,288
Democratic	Joseph F. Angelski	4,579	26,106	30,685
	Peter Bartzen	15,116	20,709	35,825
	William S. Dunderdale	3,816	4,594	8,410
	Edward Gregor	8,079	8,677	16,756
	Samuel Kart	4,147	6,610	10,757
	John F. Kevin	5,071	8,142	13,213
	Phillip Kontny	2,651	11,657	14,308
	Chester E. Lynch	13,642	16,424	30,066
	John C. Martin	104,350	204,298	308,648
	Harold M. Plamondon	6,699	21,980	28,679
	M. Walter Rolnick	2,597	13,033	15,630
	Edward M. Ryan	23,311	31,841	55,152
	James Edward Sloan	11,691	11,159	22,850
	Harry P. Sullivan	23,136	27,842	50,978
ATTORNEY GENERAL.				
Republican	Sumner S. Anderson	53,341	38,924	92,265
	Robert E. Gentzel	70,953	134,494	205,447
	Charles W. Hadley	204,503	57,274	261,777
	Lowell B. Mason	78,290	36,866	115,156
	John E. Northup	103,039	178,700	281,739
	William C. Scherwat	12,097	11,366	23,463

SUMMARY OF GENERAL VOTE—Concluded.

Office, party and candidates.		Down State.	Cook County.	Total.
Democratic	Charles C. Craig	19,971	10,806	30,777
	Earle R. Downes	7,338	5,746	13,084
	Victor Frolich	5,279	22,307	27,586
	George Gfroerer	3,133	3,564	6,697
	Alexander W. Jamieson	8,439	9,335	17,774
	Otto Kerner	44,714	234,649	279,363
	John W. McCarthy	19,645	36,397	56,042
	Anthony J. O'Malley	12,607	17,069	29,676
	William W. Scanlon	10,433	16,386	26,819
	Truman A. Snell	76,607	33,095	109,702
	Frank J. Tyrrell	6,524	19,784	26,308
	Martin M. Ward	15,052	9,254	24,306
CLERK OF THE SUPREME COURT.				
Republican	Albert Bettcher	17,384	20,478	37,862
	Joseph DeSalvo	10,805	14,941	25,746
	John Joseph Falvey	12,359	14,406	26,765
	Robert E. Holmes	104,740	104,800	209,540
	Joseph L. Moore	75,673	41,173	116,846
	Burdette J. Smith	39,920	40,007	79,927
	Charles W. Vail	214,939	194,349	409,288
Democratic	John R. Barry	8,206	8,956	17,162
	Adam F. Bloch	36,078	204,954	241,032
	Thomas Patrick Foley	12,188	18,976	31,164
	William J. Healy	8,662	15,507	24,169
	James Ballard Hood	3,666	4,926	8,592
	Joseph Hopp	3,654	7,355	11,009
	John J. Horan	8,036	35,291	43,327
	Maurice Burnside Johnston	29,968	4,541	34,509
	Raymond L. Keegan	4,398	8,259	12,657
	H. D. Lukenbill	27,873	2,384	30,257
	Elmer J. McBride	9,878	9,707	19,585
	Joseph A. McLaughlin	7,142	8,367	15,509
	James R. O'Leary	8,969	14,522	23,491
	Michael Preston	4,808	4,671	9,479
	Howard F. Schlacks	1,762	6,665	8,427
	James B. Shanahan	9,530	9,911	19,441
	John A. Sweeney	6,951	8,530	15,481
	Zygmund J. Szymanski	5,463	36,947	42,410
	Louis L. Wilson	15,554	7,541	23,095
	Vernie J. Young	7,940	4,045	11,985
REPRESENTATIVE IN CONGRESS—STATE AT LARGE.				
Republican	Will C. Carson	76,797	38,567	115,364
	Stephen A. Day	99,251	60,474	159,725
	George Edmund Foss	48,969	61,345	110,314
	Edward J. Hargrave	55,079	73,303	128,382
	Julius Klein	44,272	119,079	163,351
	Epler C. Mills	59,405	55,272	114,677
	David W. Raymond	21,779	23,196	44,975
	Tyrrell A. Richardson	21,700	76,101	97,801
	Anna M. Schaedler	20,460	22,243	42,703
	Albert D. Sizer	24,083	11,769	35,852
	Charles E. Smith	47,194	54,117	101,311
	Richard Yates	312,972	123,131	436,103
	Carl H. Zeiss	27,314	66,818	94,132
Democratic	Marcus H. Bennett	11,238	19,897	31,135
	Martin A. Brennan	59,631	226,160	285,791
	Thomas B. Brown	12,337	16,126	28,463
	J. Edward Clancy	9,834	29,610	39,444
	Frank R. Dalton	16,733	19,093	35,826
	John M. Dunn	34,463	30,899	65,362
	Philip N. Lewis	23,985	28,025	52,010
	Richard Joyce McGurn	7,091	15,925	23,016
	James O. Monroe	30,356	33,396	63,752
	Harry J. Murphy	17,370	29,739	47,109
	Walter Nesbit	85,474	217,510	292,984
	John M. Pfeifer	25,097	33,437	58,534
	Frank C. Smith	32,889	40,380	73,269
	Fred E. Trent	8,176	9,847	18,023

VOTE FOR PRESIDENT OF THE UNITED STATES—ALL PARTIES—APRIL 12, 1932.

Counties.	Republican.						Democratic.					
	Joseph Irwin France.	Herbert Hoover.	Charles G. Dawes.	Frank O. Lowden.	Calvin Coolidge.	Scattering.	James Hamilton Lewis.	John Garner.	Albert Ritchie.	Franklin D. Roosevelt.	Alfred E. Smith.	Scattering.
Adams	1,431						7,311					
Alexander	827						1,136					
Bond	853						662			1		
Boone	1,423						251					
Brown	171	1					1,266			1		
Bureau	2,715						1,573					
Calhoun	214						656					
Carroll	937						257					
Cass	408	2				1	1,996					
Champaign	4,232	11	4				3,018			5	2	
Christian	1,362	124					2,804			87	28	
Clark	596	44	67	5		4	1,834	8		123	8	3
Clay	999						1,182					
Clinton	485	7					2,248			1	3	
Coles	1,707						2,741					
Cook (see below)												
Crawford	872						2,138					
Cumberland	495				1		1,162					
DeKalb	2,450						730					
DeWitt	790						1,004					1
Douglas	679						951					
DuPage	7,304	7		1			3,234			4	1	
Edgar	1,884	1		1			2,630	1		1		
Edwards	412						301			140		
Effingham	767	5					2,785					
Fayette	728						1,957					
Ford	1,056	3				1	788			1		1
Franklin	2,286						3,136			79	4	
Fulton	2,459						2,976					
Gallatin	376						1,263					
Greene	464						1,804					
Grundy	1,690						471	1		6	18	
Hamilton	715						1,664					

Hancock	1,443						2,767					
Hardin	405						645					
Henderson	693	1					166					
Henry	2,804						1,569					
Iroquois	2,301						1,329					
Jackson	2,327	4					3,044			5		
Jasper	554						1,816					
Jefferson	1,282						2,972					
Jersey	611						1,189					
JoDaviess	1,283	6					890			1		
Johnson	742	28	3	11	2		341			32		2
Kane	7,175	9					4,544				1	
Kankakee	3,636						1,329					
Kendall	948	7					150					
Knox	3,928	1		1			1,446			1		
Lake	5,341						5,203					
LaSalle	6,436						5,356					
Lawrence	1,053						1,679					
Lee	1,548						1,635					
Livingston	2,609						1,278					
Logan	1,681	15				1	1,964			8		
Macon	4,466	10				4	3,099	1		1		2
Macoupin	2,077						4,251			11		
Madison	5,113						6,755					
Marion	1,155						4,168					
Marshall	863						1,189					
Mason	797					1	1,761			1		1
Massac	606	40					212			22	1	1
McDonough	2,293	2				1	1,863	2		1		
McHenry	1,746	4					1,645				1	
McLean	5,086						2,870					
Menard	449						979					
Mercer	1,556						390			3		1
Monroe	716	1				1	735			1		
Montgomery	1,324						3,065			3		
Morgan	2,666	7				1	2,999					
Moultrie	331	66		7	1	10	775			276		
Ogle	2,086						635					
Peoria	7,457	667	24	35	22	4	4,126	6	10	110	53	2
Perry	1,271						1,767					
Piatt	877						713	1		10		
Pike	806	13					2,351			5		1

VOTE FOR PRESIDENT OF THE UNITED STATES—ALL PARTIES—APRIL 12, 1932—Concluded.

Counties.	Republican.						Democratic.					
	Joseph Irwin France.	Herbert Hoover.	Charles G. Dawes.	Frank O. Lowden.	Calvin Coolidge.	Scattering.	James Hamilton Lewis.	John Garner.	Albert Ritchie.	Franklin D. Roosevelt.	Alfred E. Smith.	Scattering.
Pope	637						327					
Pulaski	584						733					
Putnam	431	2					239					1
Randolph	1,292	1					2,640			4		
Richland	497						1,040					
Rock Island	5,681	29	4	1	1	2	3,334	1		2	5	
Saline	1,889	3				5	2,645					
Sangamon	9,812	8			1		9,084			16	1	
Schuyler	535	3					1,170	1		1		
Scott	462	1					927			6	1	
Shelby	954						2,222					
Stark	692						377					
St. Clair	3,686	126	2				11,243					
Stephenson	2,254	10	1		5	1	1,896	2				
Tazewell	2,305						2,979			8		
Union	405						1,859					
Vermilion	4,777	3	5	1	2	3	4,110	1		6		
Wabash	450						1,155					
Warren	1,671						792					
Washington	909	58		7	3		940			55	9	2
Wayne	1,058	1					1,330			4		
White	744						1,965					
Whiteside	2,418						1,172					
Will	7,854	306	19	8	42	11	7,851	6	5	38	127	3
Williamson	2,327						3,344					
Winnebago	7,330	23					3,218	4		4	3	1
Woodford	1,000						1,254					
Down State	198,982	1,660	129	79	80	51	215,435	35	15	1,084	266	22
Cook County	146,516	90			15		374,695					
Total	345,498	1,750	129	79	95	51	590,130	35	15	1,084	266	22

VOTES FOR DELEGATES TO NATIONAL CONVENTIONS—ALL DISTRICTS—ALL PARTIES
APRIL 12, 1932.

1st District—Cook County.

Republican—	
Roscoe Conkling Simmons	11,578
George T. Kersey	6,224
Patrick B. Prescott, Jr	4,897
John Lord	7,426
Archer N. Fields	941
Democratic—	
Michael Kenna	13,212
Joseph Tittinger	13,390

2d District—Cook County.

Republican—	
George F. Harding	38,517
Daniel P. Trude	32,196
Ben Stevenson	14,573
David H. Brill	10,139
Bernard W. Snow	22,133
Carl Festin	9,247
Democratic—	
James M. Whalen	36,195
Edward J. Kelly	31,396
James F. Kelly	11,815
Michael J. Tuohy	12,447

3d District—Cook County.

Republican—	
James O. Grisham	16,172
James B. Ellis	23,474
George N. Cardozo	4,935
Rudolph H. Schoeppe	18,449
Jacob Ruehmann	11,076
William K. Peak	9,571
Stuart Murdoch	11,139
William J. Zuttermeister	9,024
Democratic—	
Peter B. Carey	49,212
Emmett Whealan	50,707

4th District—Cook County.

Republican—	
Stephen J. Serunas	2,631
Alexander Roy	2,479
George O. Brown	2,223
IG. Zwarycz	1,989
Alexis L. Galezewski	3,965
Walter Vanek	1,690
Erwin L. Kossart	1,957
Thomas J. Ryan	5,018
Max H. Nork	3,428
Democratic—	
Joseph B. McDonough	24,328
A. J. Cermak	23,740

5th District—Cook County.

Republican—	
George F. Barrett	8,985
Samuel R. Ballis	7,273
W. M. Johnson	3,228
Democratic—	
Moe Rosenberg	14,094
Joseph A. Gerhart	13,886

6th District—Cook County.

Republican—	
W. R. James	34,241
William M. Garrison	30,559
Frederick P. Fischer	14,267
Charles Lapkoff	6,894
Abe Lincoln Wisler	4,619
Charles Oran Mensik	3,331
Mark Shanks	8,810
Bernard McDevitt, Jr	8,574
Democratic—	
Albert J. Horan	74,851
John Toman	65,466
James W. Duffy	15,630

7th District—Cook County.

Republican—	
William Busse	42,281
Eden T. Brekke	32,643
James C. Moreland	54,228
Ernest Schein	8,607
Olaf E. Ray	10,823
Adelbert C. Baur	17,591
A. K. Mose	11,664
Democratic—	
P. A. Nash	67,425
Clayton F. Smith	73,083

8th District—Cook County.

Republican—	
William V. Pacelli	10,145
James Vignola	10,448
Edward B. Simon	1,529
Democratic—	
John J. Touhy	11,743
Walter J. LaBuy	13,945
Frank J. Jendras	2,911

9th District—Cook County.

Republican—	
Carter Blatchford	7,026
Julius Klein	6,061
Robert M. Adams	5,704
Richard Prendercast	7,548
Nathan William MacChesney	4,020
Charles H. Parkes	5,114
Democratic—	
Joseph L. Gill	14,763
Carter H. Harrison	14,453

VOTES FOR DELEGATES TO NATIONAL CONVENTIONS—ALL PARTIES—Continued.

10TH DISTRICT—COOK COUNTY.

Counties.	Republican.							Democratic.		
	Edgar J. Cook.	Edward A. Zimmerman.	Harriet E. Edwards.	Axel Lonnquist.	George S. Corkos.	Charles M. Moderwell.	Abel Davis.	J. Frank Lyman.	William Schlake.	John P. Dromey.
Cook	18,355	14,561	8,184	16,807	1,006	23,308	25,698	30,986	24,654	8,331
Lake	4,613	2,689	7,161	2,707	262	2,120	5,870	2,432	1,623	3,033
Total	22,968	17,250	15,345	19,514	1,268	25,428	31,568	33,418	26,277	11,364

11TH DISTRICT.

Counties.	Republican.					Democratic.			
	William M. Garvey.	Rodney H. Brandon.	L. Oscar Thieme.	Harry C. Richmond.	Nunzio Di Lorenzo	J. Walter Lowrey.	Irwin M. Howe.	John A. Logan.	Frank J. Wise.
DuPage	8,088	9,322	3,322	4,174	893	1,033	1,669	1,011	948
Kane	7,138	12,418	1,944	6,021	650	1,585	861	2,748	1,724
McHenry	2,143	2,850	446	1,267	145	595	493	619	354
Will	8,974	7,148	1,673	4,321	4,098	5,998	1,402	2,046	5,036
Total	26,343	31,738	7,385	15,783	5,786	9,211	4,425	6,424	8,062

12TH DISTRICT.

Counties.	Republican.				Democratic.						
	Frank T. Moran.	John J. Massicon.	Lee Coleman.	Elmer E. Armstrong.	Thomas J. Keenan.	Leonard R. Condon.	Robert E. Larkin.	William H. Heffernan.	Julia Voorhees Johnson	Charles W. Faltz.	Scattering.
Boone	2,639	960	1,901	499	81	119	19	30	45	21	------
DeKalb	3,220	1,677	2,048	2,313	224	179	94	53	50	350	------
Grundy	1,916	1,164	1,439	1,530	220	204	146	51	48	28	------
Kendall	1,296	746	692	810	71	46	40	13	13	69	------
LaSalle	5,247	9,376	3,381	7,886	1,984	1,711	2,382	383	855	399	------
Winnebago	7,356	2,144	7,337	6,795	891	2,706	317	992	265	219	2
Total	21,674	16,067	16,798	19,833	3,471	4,965	2,998	1,522	1,276	1,086	2

VOTES FOR DELEGATES TO NATIONAL CONVENTIONS—ALL PARTIES—Continued.

13TH DISTRICT.

Counties.	Republican.				Democratic.		
	William Thomas Rawleigh	Ralph M. Eaton.	Glen F. Coe.	Scattering.	A. A. Bentley.	Frank T. Sheean.	John B. Hayes.
Carroll	1,775	2,287	971		103	136	96
JoDaviess	1,536	1,744	583		151	1,000	244
Lee	1,806	910	3,658		286	810	805
Ogle	2,818	1,910	1,610		214	180	498
Stephenson	3,849	2,062	1,434	2	900	1,120	923
Whiteside	3,473	2,531	3,498		1,013	833	439
Total	15,257	11,444	11,754	2	2,667	4,079	3,005

14TH DISTRICT.

Counties.	Republican.			Democratic.			
	Everett C. Hardin	Harry H. Cleveland.	Scattering.	T. L. Roark.	M. B. Welsh.	William R. Moore.	Virgil H. Duvall.
Hancock	2,452	2,475		1,207	1,525	1,073	917
Henderson	1,643	1,515		68	67	59	42
McDonough	3,027	2,554		1,346	1,167	376	137
Mercer	2,424	2,492		122	87	128	370
Rock Island	10,054	10,056		1,077	1,077	2,076	1,106
Warren	3,658	2,458	7	408	347	323	282
Total	23,258	21,550	7	4,228	4,270	4,035	2,854

15TH DISTRICT.

Counties.	Republican.			Democratic.		
	Frank M. Lay.	Theodore Becker.	John F. Garner.	W. Emery Lancaster.	Albert A. Hutmacher.	James J. Welsh.
Adams	2,795	1,662	4,463	5,601	6,443	2,213
Fulton	2,824	2,294	3,749	1,561	874	1,924
Henry	5,244	4,519	3,161	761	729	1,226
Knox	7,311	3,200	7,884	617	394	1,044
Schuyler	713	333	876	797	234	449
Total	18,887	12,008	20,133	9,337	8,674	6,856

16TH DISTRICT.

Counties.	Republican.		Democratic.				
	George Michell.	Henry C. Herget.	John E. Neddermann.	John E. Cassidy.	Mary E. Beaver.	Charles L. O'Brien.	Clark B. Montgomery.
Bureau	4,399	3,575	171	459	163	891	829
Marshall	1,444	1,258	185	690	91	610	254
Peoria	15,289	14,607	886	2,837	744	2,779	1,117
Putnam	635	529	43	104	52	103	70
Stark	1,471	1,303	61	208	60	227	114
Tazewell	2,935	3,883	2,930	712	290	475	549
Total	26,173	25,155	4,276	5,010	1,400	5,085	2,933

VOTES FOR DELEGATES TO NATIONAL CONVENTIONS—ALL PARTIES—Continued.

17TH DISTRICT.

Counties.	Republican.			Democratic.			
	Chester R. Denson.	John G. Oglesby.	Scattering.	D. J. Foley.	Frank A. Ortman.	Edward Fahey.	William A. Moore.
Ford	1,755	2,175		158	541	476	137
Livingston	4,594	5,697		362	1,111	626	183
Logan	2,442	3,565	1	661	373	402	1,341
McLean	7,244	9,339		844	699	1,399	1,004
Woodford	1,780	1,988		642	421	495	300
Total	17,815	22,764	1	2,667	3,145	3,398	2,965

18TH DISTRICT.

Counties.	Republican.			Democratic.		
	William J. Parrett.	E. A. Jeffers.	John T. Madison.	James Wyatt.	James A. Meeks.	Frank J. Burns.
Clark	1,398	1,510	635	1,396	1,245	1,096
Cumberland	826	711	467	464	556	622
Edgar	2,553	1,776	1,695	2,320	1,230	959
Iroquois	3,317	2,880	2,576	612	374	1,017
Kankakee	7,464	7,916	3,424	472	662	1,121
Vermilion	9,901	7,782	6,489	1,817	3,027	1,678
Total	25,459	22,575	15,286	7,081	7,094	6,493

19TH DISTRICT.

Counties.	Republican.			Democratic.					
	Ernest M. Harshbarger.	Allen F. Moore.	Scattering.	Craig Van Meter.	E. M. O'Neil.	James M. Allen.	Charles B. Taylor.	Frederick Stanley Rodkey.	Scattering.
Champaign	8,306	7,425		815	1,676	828	936	652	
Coles	3,631	4,341		2,677	490	489	649	208	
DeWitt	1,494	1,885		279	289	461	386	71	
Douglas	1,434	1,648		408	273	277	721	128	
Macon	9,768	11,724		1,002	876	2,158	946	280	
Moultrie	806	1,082	1	521	241	320	523	218	1
Piatt	2,240	2,379		233	302	344	307	139	
Shelby	1,716	2,246		1,126	447	817	684	599	
Total	29,395	32,730	1	7,061	4,594	5,694	5,152	2,295	1

VOTES FOR DELEGATES TO NATIONAL CONVENTIONS—ALL PARTIES—Continued.

20TH DISTRICT.

Counties.	Republican.		Democratic.				
	Homer J. Tice.	Stuart E. Pierson.	William N. Hairgrove.	Charles F. McHatton.	Will E. Burns.	R. B. Siepker.	Edward Bowe.
Brown	652	541	700	1,024	391	96	
Calhoun	311	431	277	149	201	124	
Cass	1,450	1,212	1,151	326	1,446	115	28
Green	1,075	1,426	1,489	757	439	145	
Jersey	758	779	662	395	337	103	
Mason	1,674	1,128	1,036	266	743	117	
Menard	1,321	1,126	778	173	535	76	
Morgan	5,091	4,642	2,384	948	1,073	316	
Pike	1,541	1,333	1,268	369	700	1,697	
Scott	1,071	818	635	182	268	144	
Total	14,944	13,436	10,380	4,589	6,133	2,930	28

21ST DISTRICT.

Counties.	Republican.		Democratic.		
	Cornelius J. Doyle.	Andrew S. Cuthbertson.	V. Y. Dalman.	James Hardie.	Richard F. Kinsella.
Christian	2,682	2,830	2,084	1,205	1,450
Macoupin	4,500	4,880	2,815	4,025	1,693
Montgomery	2,466	3,183	2,004	1,348	1,103
Sangamon	21,219	19,135	7,685	4,026	5,494
Total	30,867	30,028	14,588	10,604	9,740

22D DISTRICT.

Counties.	Republican.					Democratic		
	John J. Brenholt, Jr.	Hewitt E. Winkler.	Ed. P. Petri.	E. W. Hilker.	Scattering.	Jos. C. Faulstich.	Robert L. Kern.	P. M. Davidson.
Bond	1,168	496	493	483	1	224	420	436
Madison	6,664	5,079	3,122	4,535		5,951	4,402	3,146
Monroe	321	307	1,015	143		357	652	254
St. Clair	3,897	2,800	7,545	2,630		5,870	12,994	5,690
Washington	899	388	1,412	392		110	813	642
Total	12,949	9,070	13,587	8,183	1	12,512	19,281	10,168

VOTE FOR DELEGATES TO NATIONAL CONVENTIONS—ALL PARTIES—Concluded.

23D DISTRICT.

Counties.	Republican.		Democratic.		
	Omar J. McMackin.	Andy Hall.	John F. Kobezeski.	Peter J. Kolb.	Arthur Roe.
Clinton	1,074	825	208	1,503	1,447
Crawford	1,794	1,754	218	1,240	1,504
Effingham	1,741	1,478	338	915	1,363
Fayette	2,403	2,309	288	1,282	2,314
Jasper	752	790	372	840	1,120
Jefferson	2,778	3,391	1,167	1,350	1,929
Lawrence	1,903	1,808	263	1,315	1,294
Marion	3,402	2,714	524	2,261	2,450
Richland	1,258	1,320	176	636	717
Wabash	891	997	103	1,272	702
Total	17,996	17,386	3,657	12,614	14,840

24TH DISTRICT.

Counties.	Republican.				Democratic.	
	Earl Brannon.	Fred Risinger.	Chas. A. French.	James A. Watson.	Roland R. Cross.	Chauncey S. Conger.
Clay	966	342	740	1,719	994	912
Edwards	445	148	644	893	369	382
Gallatin	674	61	239	572	1,002	1,073
Hamilton	632	317	390	856	1,320	1,022
Hardin	284	209	198	1,139	512	340
Johnson	442	424	364	1,455	255	188
Massac	443	1,560	205	861	159	145
Pope	300	331	279	1,228	260	198
Saline	1,836	748	801	3,227	2,176	2,017
Wayne	572	253	1,683	1,197	963	896
White	602	473	1,554	1,216	1,860	2,662
Total	7,196	4,866	7,097	14,363	9,870	9,835

25TH DISTRICT.

Counties.	Republican.			Democratic.			
	C. S. Miller.	Harris W. Jones.	John Hay.	J. Riley Rankin.	John J. Levitt.	William H. Warder.	W. B. Johnson.
Alexander	1,826	515	974	490	1,111	253	186
Franklin	3,021	2,548	2,342	1,621	1,113	959	2,640
Jackson	3,961	1,546	3,319	1,816	1,059	834	979
Perry	2,071	1,603	1,213	1,298	1,106	288	418
Pulaski	1,617	342	927	225	456	188	90
Randolph	1,809	1,565	1,252	2,411	1,699	360	352
Union	1,917	591	1,314	1,422	1,326	465	692
Williamson	2,862	2,461	3,308	1,057	1,419	2,357	1,117
Total	19,084	11,171	14,649	10,340	9,289	5,704	6,474

VOTE FOR ALTERNATE DELEGATES TO NATIONAL CONVENTIONS—ALL DISTRICTS—ALL PARTIES—APRIL 12, 1932.

1st District—Cook County.

Republican—	
William Randolph Cowan	5,283
Robert H. Hardin, Sr	5,224
George L. Thurman	1,479
John McKenna	3,290
Grace Knighten	3,159
Charles M. Moore	2,288
Democratic—	
Louis Levy	11,468
John Budinger	11,877
Eva Stoval	1,823

2d District—Cook County.

Republican—	
Walter G. Davis	30,197
William S. Bradden	22,289
Ransom E. Walker	17,115
Charles C. Perrill	13,255
Luella M. Bither	5,279
Raymond L. Fulford	5,385
Edwin S. Davis	13,971
Democratic—	
Barnet Hodes	30,594
Francis J. Loughran	29,088
Frank S. Mahoney	15,981
Edward McGinty	10,650

3d District—Cook County.

Republican—	
Paul A. Grundman	14,942
Joseph F. Cervinka	10,123
Clarence N. Bergstrom	21,919
Henry W. Bonnema	8,939
Irwin Baker	14,570
Louis J. Hacker	8,158
David Davidson	19,245
Democratic—	
Michael J. Flynn	50,137
Daniel P. Bergin	45,088

4th District—Cook County.

Republican—	
Joseph F. Wronski	7,155
Anthony F. Benkowski	5,579
Harry Gebert	4,690
Frank Kubiak	5,124
Democratic—	
William J. Lynch	22,120
Michael Konkolewski	22,257

5th District—Cook County.

Republican—	
Samuel J. Rosenthal	8,435
George J. Fenn	7,782
Democratic—	
Henry Minsky	13,774
John H. Luczak	13,775

6th District—Cook County.

Republican—	
Joseph D. Roderick	49,591
Telfer MacArthur	43,646
Democratic—	
Andrew T. Berg	71,304
Edward J. McCabe	72,388

7th District—Cook County.

Republican—	
Frank J. Reilly	52,514
Otto M. Webb	63,795
Charles Hoehamer	36,685
Democratic—	
Ning Eley	62,103
P. J. Cullerton	67,755

8th District—Cook County.

Republican—	
Eugene D. Sullivan	10,108
Richard Palumbo	9,596
Democratic—	
Michael Rosinia	13,708
Maurice F. Kavanagh	12,786

9th District—Cook County.

Republican—	
Arthur B. Dehmlow	11,513
U. G. Lee	8,219
Marguerite P. Wolf	8,603
Democratic—	
Mrs. George E. Brennan	13,394
John M. O'Connor	13,872

10th District.

Counties.	Republican.			Democratic.		
	Howard L. Scott.	Hoyt King.	William Reeda.	Joseph H. Voss.	Philip J. Finnegan.	John J. Clifford.
Cook	32,663	37,344	21,789	27,385	26,513	9,740
Lake	11,665	6,988	2,336	2,573	2,688	2,089
Total	44,328	44,332	24,125	29,958	29,201	11,829

VOTE FOR ALTERNATE DELEGATES TO NATIONAL CONVENTIONS—ALL PARTIES—Continued.

11TH DISTRICT.

Counties.	Republican.			Democratic.				
	Harrison H. Robillard.	Charles F. Renich.	Scattering.	Joe Kreeger.	Martin R. O'Brien.	Henry F. Greeley.	Theodore F. Boecker, Sr.	Peter W. Dittmyer.
DuPage	12,637	9,710		712	1,162	603	1,428	735
Kane	9,246	9,297		2,267	2,164	784	597	776
McHenry	2,923	3,290	1	348	490	816	139	203
Will	9,935	10,198		1,855	3,920	979	766	5,362
Total	34,741	32,495	1	5,182	7,736	3,182	2,930	7,076

12TH DISTRICT.

Counties.	Republican.		Democratic.					
	A. K. Stiles.	Arthur E. Lord.	John Killian.	Henry Stahle.	Hugh Henning.	C. E. Hibbs.	M. J. Charley.	Scattering.
Boone	1,886	1,577						
DeKalb	5,423	4,083	21	14	13			15
Grundy	2,778	2,588						9
Kendall	1,346	2,556		12				15
LaSalle	9,121	8,720				135	78	
Winnebago	10,938	9,986						
Total	31,492	29,510	21	26	13	135	78	39

13TH DISTRICT.

Counties.	Republican.			Democratic.	
	Dana P. Munn.	A. G. Harris.	Scattering.	Elwyn R. Shaw.	George Fruin.
Carroll	1,375	26		143	108
JoDaviess	1,341		1	564	374
Lee	2,959	70		679	1,230
Ogle	2,789			340	419
Stephenson	3,393	8	8	1,797	1,009
Whiteside	4,972	7	3	991	860
Total	16,829	111	12	4,514	4,000

VOTE FOR ALTERNATE DELEGATES TO NATIONAL CONVENTIONS—ALL PARTIES—Continued.

14th District.

Counties.	Republican.										Democratic.		
	George Allison.	L. R. Blackman.	Gustav Andreen.	Harry Cozad.	H. M. Schriver.	O. D. Kendall.	J. G. Johnson.	A. H. Irvine.	C. N. Isaacson.	Scattering.	Nota McCormick Hutchins.	Albert Salisbury.	Scattering.
Hancock											1,863	3,203	
Henderson	37	27								43	101	108	
McDonough	397									67	1,174	1,359	
Mercer		21	60	10						36	302	298	
Rock Island		118	975	535	118	73	49		62	213	2,374	2,661	1
Warren	386						56	94			635	603	
Total	820	166	1,035	545	118	73	105	94	62	359	6,449	8,232	1

15th District.

Counties.	Republican.		Democratic.					
	Roy Hall.	Clarence E. Snively.	William A. Detrick.	W. J. Smith.	Robert Rennie.	Henry Hoeft.	Emery Painter.	Scattering.
Adams	3,653	3,291	5,190	467				
Fulton	3,983	4,768	2,289		288			
Henry	5,719	4,706	1,365			106		1
Knox	8,980	8,166	1,033					22
Schuyler	1,242	909	929	9			22	
Total	23,577	21,840	10,806	476	288	106	22	23

16th District.

Counties.	Republican.		Democratic.	
	W. E. Hawthorn.	Roy E. Brooks.	Harlow B. Brown.	Harry Ziegler.
Bureau	3,786	4,679	1,291	1,021
Marshall	1,307	1,289	823	867
Peoria	12,831	14,398	2,339	3,234
Putnam	742	577	186	200
Stark	1,314	1,390	324	271
Tazewell	2,660	3,080	1,945	1,936
Total	22,640	25,413	6,908	7,529

VOTE FOR ALTERNATE DELEGATES TO NATIONAL CONVENTIONS—ALL PARTIES—Continued.

17TH DISTRICT.

Counties.	Republican.		Democratic.				
	James H. Oughton.	Elizabeth Welty Forman.	Michael Malone.	J. A. Moore.	T. D. Karnes.	H. V. Graybill.	Scattering.
Ford	1,808	1,619	769				9
Livingston	5,411	4,172	1,003		60		
Logan	2,832	2,188	1,334				19
McLean	7,836	7,203	1,863	74	25		1
Woodford	1,679	1,458	890			16	9
Total	19,566	16,640	5,859	74	85	16	38

18TH DISTRICT.

Counties.	Republican.		Democratic.	
	Elizabeth W. Coolley.	Harvey J. Sconce.	J. T. Musselman.	H. L. Bernard.
Clark	1,763	1,731	1,810	1,590
Cumberland	943	901	709	770
Edgar	2,785	3,237	2,893	1,646
Iroquois	3,594	3,912	736	918
Kankakee	7,544	7,442	754	854
Vermilion	8,774	11,850	2,684	2,744
Total	25,403	29,073	9,586	8,522

19TH DISTRICT.

Counties.	Republican.			Democratic.			
	Charles A. Gregory.	Frank K. Lemon.	Scattering.	Dr. T. O. Freeman.	John D. Eads.	John S. Hart.	Scattering.
Champaign	8,090	6,018		1,873	1,022	1,620	
Coles	3,926	3,667		2,399	1,128	1,033	
DeWitt	1,525	2,082		532	456	414	
Douglas	1,445	1,308		636	760	301	
Macon	10,267	9,678	3	1,729	1,666	1,322	
Moultrie	1,244	822		756	875	322	1
Piatt	2,165	2,005		488	394	358	
Shelby	2,009	1,759		1,632	974	1,162	
Total	30,671	27,339	3	10,045	7,275	6,532	1

VOTE FOR ALTERNATE DELEGATES TO NATIONAL CONVENTIONS—ALL PARTIES—Continued.

20TH DISTRICT.

Counties.	Republican.		Democratic.				
	Helen M. Grigsby.	Floyd M. Condit.	Robert H. Garm.	Edward Bowe.	L. J. Greene.	David C. Williams.	Scattering.
Brown	547	505	915	23			2
Calhoun	285	295	393				
Cass	1,270	1,377	1,721	9		6	18
Greene	1,013	989	1,328				
Jersey	650	648	594				
Macon	1,119	1,086	1,188				
Menard	967	1,043	740		31		
Morgan	4,419	4,820	2,207	541			
Pike	1,787	1,209	1,805	9		287	1
Scott	765	1,123	547	23			1
Total	12,822	13,095	11,438	605	31	293	22

21ST DISTRICT.

Counties.	Republican.		Democratic.	
	Harold S. Williams.	J. M. Hoyt.	Joseph W. Rizzie.	Dennis Noonan.
Christian	3,263	2,342	1,960	2,433
Macoupin	4,552	3,956	4,811	3,945
Montgomery	2,787	3,013	1,867	2,052
Sangamon	20,062	18,479	7,089	7,744
Total	30,664	27,790	15,727	16,174

22D DISTRICT.

Counties.	Republican.			Democratic.	
	A. C. Bollinger.	C. H. Merrick.	William F. Miller.	Harry E. Jackson.	Lee Friend.
Bond	711	562	1,189	517	438
Madison	5,501	3,195	6,334	5,474	4,521
Monroe	1,212	287	644	814	558
St. Clair	5,096	3,759	4,602	11,011	9,706
Washington	922	1,452	913	706	986
Total	13,442	9,255	13,682	18,522	16,209

VOTE FOR ALTERNATE DELEGATES TO NATIONAL CONVENTIONS—ALL PARTIES—Concluded.

23rd District.

Counties.	Republican.		Democratic.	
	Bertha E. Miller.	Mrs. Della L. Smith.	Guy McGaughey.	George E. Ray.
Clinton	851	758	1,293	1,336
Crawford	1,785	1,609	1,499	1,331
Effingham	1,483	1,369	1,118	1,235
Fayette	2,395	2,146	1,133	1,280
Jasper	776	706	1,054	1,079
Jefferson	2,640	2,371	1,780	2,101
Lawrence	1,763	1,480	1,705	1,202
Marion	2,633	2,225	1,971	2,571
Richland	1,186	1,274	801	681
Wabash	866	805	871	782
Total	16,378	14,743	13,225	13,598

24th District.

Counties.	Republican.			Democratic.	
	Carl M. Borah.	R. S. Jones.	Scattering.	O. M. McGhee.	Dr. W. E. McGuire.
Clay	1,534	2,093		849	996
Edwards	893	734		355	338
Gallatin	547	535		918	1,481
Hamilton	749	735		1,028	937
Hardin	477	500		400	383
Johnson	941	1,042	5	228	202
Massac	721	768	2	196	137
Pope	663	728		235	203
Saline	2,532	2,923		2,098	2,026
Wayne	1,758	1,269		877	868
White	1,665	1,406		2,186	2,153
Total	12,480	12,733	7	9,370	9,724

25th District.

Counties.	Republican.		Democratic.						
	James D. Snyder.	Peyton Berbling.	H. B. Strawhun.	D. G. C. Buntin.	C. D. Joplin.	F. J. Turtill.	Robert Blaylock.	Laura Delle Warder.	Scattering.
Alexander	1,039	2,060	751						
Franklin	4,197	2,737	2,823	47					1
Jackson	4,321	3,516	2,419		12		17		3
Perry	2,222	1,778	1,424		70	121			
Pulaski	866	984	409						
Randolph	2,395	1,700	2,067		9		60		14
Union	1,769	1,821	1,918				477		
Williamson	3,626	2,492	2,059					141	3
Total	20,435	17,088	13,870	47	91	121	554	141	21

VOTE FOR STATE CENTRAL COMMITTEEMEN—ALL PARTIES—APRIL 12, 1932.

1st District—Cook County.

Republican—	
William L. Dawson	12,289
Adelbert H. Roberts	3,375
Savino Sangiacomo	1,305
Christopher C. Wimbish	732
Democratic—	
John J. Coughlin	13,126
J. W. A. Sherkins	777

2d District—Cook County.

Republican—	
Clement A. Nance	43,561
Warren S. Seltzer	17,397
Democratic—	
James J. Kelly	20,600
Daniel Sullivan	27,034

3d District—Cook County.

Republican—	
Edgar B. Elder	23,964
Joseph A. Dryer	8,810
Walter G. Zippmann	4,445
Charles W. Vail	17,844
Karel V. Janovsky	2,870
Democratic—	
David M. Hickey	40,473
George J. Irving	6,542
Ward Heidenrich	7,353

4th District—Cook County.

Republican—	
B. J. Zintak	5,854
Anthony Klotzbucher	1,027
August A. Trapp	1,202
William Tuman	1,514
William F. O'Keeffe	1,694
Walter Skalecki	1,225
George H. Lange	2,521
Democratic—	
Patrick G. McGuire	16,527
Anthony A. Heft	1,547
Joseph F. Janowski	8,570

5th District—Cook County.

Republican—	
Joseph Zientek	9,782
Democratic—	
Leo J. Slaski	14,302

6th District—Cook County.

Republican—	
John F. Tyrrell	23,988
George E. Nye	22,720
Louis E. Rotheiser	8,639
Samuel Donn	3,724
Democratic—	
Richard M. Sullivan	65,865
James T. McInerney	14,466

7th District—Cook County.

Republican—	
Edward Goetz	41,685
Walter G. Hepner	14,535
Milton R. Beck	16,090
Frank W. Brosseit	4,319
Harold R. Blomstrand	12,881
Democratic—	
William Kells	48,202
Bernard A. Rooney	24,292

8th District—Cook County.

Republican—	
Edward R. Piszatowski	9,527
Frank E. Schultz	1,919
Democratic—	
Albert A. Bock	10,203
Adam Zywicki	3,091
Martin Kuklinski	2,535

9th District—Cook County.

Republican—	
Edward L. Richter	6,468
John P. Kilroy	1,911
George A. Ringler, Jr.	2,892
George S. Martin	2,364
Edmund F. Mansure	5,141
Frank Palla	753
Democratic—	
Edmond L. Mulcahy	14,161

10th District.

Counties.	Republican.					Democratic.
	Harry M. Bartlett.	Harry F. Hamlin.	William M. Brown.	Albert P. Bauer.	Oscar Linstrand.	John P. Dougherty.
Cook	12,606	12,545	10,814	7,841	11,992	33,508
Lake	4,084	1,675	5,045	917	2,395	4,325
Total	16,690	14,220	15,859	8,758	14,387	37,831

VOTE FOR STATE CENTRAL COMMITTEEMEN—ALL PARTIES—Continued.

11TH DISTRICT.

Counties.	Republican.	Democratic.	
	Julius L. Johnson.	Thomas F. Donovan.	Charles W. Schofield.
DuPage	11,991	1,789	978
Kane	15,264	2,780	1,227
McHenry	3,280	1,008	334
Will	13,310	7,463	2,027
Total	43,845	13,040	4,566

12TH DISTRICT.

Counties.	Republican.	Democratic.	
	John G. Boyle.	John J. Hart.	Ralph Desper.
Boone	2,077	149	25
DeKalb	5,320	472	64
Grundy	3,301	398	88
Kendall	2,011	135	20
LaSalle	10,157	2,365	3,381
Winnebago	11,676	2,153	428
Total	34,542	5,672	4,006

13TH DISTRICT.

Counties.	Republican.		Democratic.	
	Franklin J. Stransky.	Dana P. Munn.	Albert H. Manus.	Sherwood Dixon.
Carroll	2,588	718	93	102
JoDaviess	1,956	409	383	343
Lee	2,479	1,317	130	1,435
Ogle	2,182	1,550	138	393
Stephenson	2,805	1,425	1,647	431
Whiteside	2,425	3,671	207	1,221
Total	14,435	9,090	2,598	3,925

14TH DISTRICT.

Counties.	Republican.		Democratic.	
	Walter A. Rosenfield.	Claude W. Sandstrom.	Charles C. Chain.	Loren E. Murphy.
Hancock	1,410	1,601	1,212	1,485
Henderson	1,004	821	49	94
McDonough	1,896	2,142	953	780
Mercer	1,571	1,873	157	233
Rock Island	7,777	8,561	879	2,254
Warren	1,582	1,816	175	654
Total	15,240	16,814	3,425	5,500

VOTE FOR STATE CENTRAL COMMITTEEMEN—ALL PARTIES—Continued.

15TH DISTRICT.

Counties.	Republican.			Democratic.
	Joseph E. Westerlund.	Carl W. Peterson.	Curtis Wood.	Edward P. Allen.
Adams	1,901	690	1,678	7,322
Fulton	1,232	1,563	2,398	2,026
Henry	3,444	2,656	1,812	1,421
Knox	5,870	2,429	2,134	1,009
Schuyler	394	230	519	904
Total	12,841	7,568	8,541	12,682

16TH DISTRICT.

Counties.	Republican.		Democratic.
	William R. Allen.	Howard W. Trovillion.	J. E. Houston.
Bureau	4,361	979	1,190
Marshall	1,276	429	1,045
Peoria	14,943	7,892	4,077
Putnam	589	120	221
Stark	1,326	370	320
Tazewell	3,874	834	2,042
Total	26,369	10,624	8,895

17TH DISTRICT.

Counties.	Republican.		Democratic	
	William R. Bach.	G. J. Johnson.	C. Everett Smith.	Scattering.
Ford	1,370	1,770	596	
Livingston	3,428	3,643	958	
Logan	1,718	1,660	1,949	1
McLean	7,022	6,466	1,868	
Woodford	954	1,192	872	
Total	14,492	14,731	6,243	1

18TH DISTRICT.

Counties.	Republican.		Democratic.	
	Robert R. Bookwalter.	William H. Stephens.	Norman Bennett.	W. S. Kay.
Clark	1,109	828	2,226	659
Cumberland	571	541	751	242
Edgar	2,170	1,391	1,952	830
Iroquois	2,541	2,340	215	1,078
Kankakee	5,209	3,416	556	530
Vermilion	10,081	5,243	2,240	1,440
Total	21,681	13,759	7,940	4,779

VOTE FOR STATE CENTRAL COMMITTEEMEN—ALL PARTIES—Continued.

19TH DISTRICT.

Counties.	Republican.		Democratic.	
	Orion B. Goble.	Charles H. Fletcher.	John W. Yantis.	Scattering.
Champaign	3,185	5,797	2,716	----------
Coles	2,922	3,743	2,099	----------
DeWitt	968	854	759	----------
Douglas	710	1,007	673	----------
Macon	4,169	6,875	2,661	----------
Moultrie	425	480	969	2
Piatt	817	1,312	607	----------
Shelby	885	1,404	2,637	----------
Total	14,081	21,472	13,121	2

20TH DISTRICT.

Counties.	Republican.		Democratic.	
	Andrew Russel.	Myron Mills.	Geo. O. Dabb.	Buell Brake.
Brown	471	118	1,417	562
Calhoun	263	68	197	214
Cass	731	995	687	921
Greene	974	304	833	594
Jersey	426	401	522	298
Mason	1,055	485	824	496
Menard	728	596	459	354
Morgan	5,097	1,712	1,134	1,364
Pike	1,424	381	1,125	1,076
Scott	649	504	267	372
Total	11,818	5,564	7,465	6,251

21ST DISTRICT.

Counties.	Republican.			Democratic.
	Clyde F. Burgess.	George W. Schwaner.	Oscar J. Putting.	Harry B. Hershey.
Christian	1,411	1,062	988	3,279
Macoupin	2,263	2,457	661	4,161
Montgomery	1,462	825	664	2,062
Sangamon	3,748	12,034	10,717	3,053
Total	8,884	16,378	13,030	12,555

VOTE FOR STATE CENTRAL COMMITTEEMEN—ALL PARTIES—Continued.

22D DISTRICT.

Counties.	Republican.		Democratic.
	R. R. "Bob" Thomas.	E. J. Eisenhauer.	Maurice V. Joyce.
Bond	1,450	290	498
Madison	8,049	2,179	5,460
Monroe	993	343	619
St. Clair	9,250	2,524	13,033
Washington	1,052	767	729
Total	20,794	6,103	20,339

23D DISTRICT.

Counties.	Republican.		Democratic.
	Perry B. McCullough.	C. A. McNeill.	John Kassermann.
Clinton	503	1,281	1,429
Crawford	1,367	813	1,683
Effingham	1,139	683	1,472
Fayette	1,747	726	1,388
Jasper	679	579	2,002
Jefferson	2,083	1,013	2,575
Lawrence	1,796	2,033	1,327
Marion	1,759	1,767	2,051
Richland	922	832	1,102
Wabash	963	472	770
Total	12,958	10,199	15,799

24TH DISTRICT.

Counties.	Republican.			Democratic
	Oral P. Tuttle.	Roy Stum.	Guy Beauman.	James O'Neill.
Clay	810	235	771	1,042
Edwards	368	315	436	449
Gallatin	506	78	260	1,065
Hamilton	851	218	247	1,020
Hardin	364	57	310	397
Johnson	626	115	1,532	265
Massac	786	106	1,035	180
Pope	709	99	536	241
Saline	3,248	391	2,194	2,162
Wayne	938	348	566	1,548
White	524	814	696	2,101
Total	9,730	2,776	8,583	10,470

VOTE FOR STATE CENTRAL COMMITTEEMEN—ALL PARTIES—Concluded.

25TH DISTRICT.

Counties.	Republican.			Democratic.	
	John H. Searing.	Sid M. Ward.	H. A. Schulze.	C. J. Frick.	Harry Holland.
Alexander	836	336	788	334	627
Franklin	2,205	3,350	730	1,389	2,416
Jackson	4,509	929	1,182	1,167	1,613
Perry	1,039	774	1,079	416	1,103
Pulaski	615	205	229	173	376
Randolph	1,411	566	1,180	1,187	1,196
Union	1,302	114	820	1,158	993
Williamson	2,561	1,472	595	2,294	2,607
Total	14,478	7,746	6,603	8,118	10,931

PRIMARY VOTE FOR UNITED STATES SENATOR—ALL PARTIES—APRIL 12, 1932.

Counties.	Republican.			Democratic.								
	Otis F. Glenn.	Newton Jenkins.	T. B. Wright.	Thomas A. Cummings.	William H. Dieterich.	Clarence H. Kavanagh.	Emmet Kennedy.	Scott W. Lucas.	John B. Monroe.	Thomas F. O'Donnell.	Edward Sullivan.	William Young.
Adams	3,814	942	512	151	3,598	202	73	1,973	171	302	1,081	273
Alexander	1,641	926	173	22	219	75	23	674	43	62	38	27
Bond	1,398	896	243	22	198	44	13	256	98	23	23	33
Boone	1,335	2,105	338	7	75	23	3	46	12	18	44	12
Brown	474	151	49	15	873	70	27	433	25	37	45	25
Bureau	2,983	3,615	577	167	702	54	41	606	43	72	43	58
Calhoun	272	170	45	37	72	47	26	178	35	40	191	75
Carroll	956	1,969	431	4	64	46	18	68	16	16	9	14
Cass	878	791	81	9	1,480	20	6	1,043	17	7	7	13
Champaign	5,964	4,390	1,340	100	1,161	251	43	690	393	337	241	215
Christian	2,167	1,862	403	71	1,301	164	227	879	289	145	192	162
Clark	1,559	760	235	55	731	42	46	798	155	238	97	146
Clay	1,230	1,077	254	22	390	20	15	572	152	51	37	93
Clinton	877	873	150	42	982	184	30	898	156	95	51	91
Coles	2,740	3,142	444	68	719	66	41	1,096	194	249	126	170
Cook (see below).												
Crawford	1,365	846	362	37	418	151	99	1,053	116	91	81	113
Cumberland	903	534	81	28	399	35	123	300	143	79	49	85
DeKalb	3,080	4,136	780	31	179	50	13	230	29	51	92	45
DeWitt	1,062	1,362	99	108	320	44	23	322	52	42	43	49
Douglas	892	1,128	164	46	174	51	14	379	79	94	64	71
DuPage	10,322	7,340	1,205	76	1,400	246	107	682	164	196	198	147
Edgar	2,402	1,341	418	31	1,141	63	238	1,131	131	103	103	84
Edwards	885	489	267	3	50	22	11	322	16	11	14	9
Effingham	1,267	844	270	52	651	92	13	1,465	227	156	71	106
Fayette	1,844	1,395	190	121	581	69	124	960	131	63	64	104
Ford	1,233	1,595	248	26	508	48	16	59	20	35	58	24
Franklin	2,570	3,551	862	109	1,165	115	172	1,883	403	183	214	317
Fulton	3,564	2,671	625	54	494	28	45	2,626	103	176	69	91
Gallatin	570	344	122	51	308	75	52	665	105	66	56	86
Greene	788	692	178	56	515	61	46	890	49	70	46	53
Grundy	1,822	2,900	359	34	278	35	26	75	31	74	19	15
Hamilton	790	716	412	41	723	28	21	145	205	53	93	79

PRIMARY VOTE FOR UNITED STATES SENATOR—ALL PARTIES—Concluded.

Counties.	Republican.			Democratic.								
	Otis F. Glenn.	Newton Jenkins.	T. B. Wright.	Thomas A. Cummings.	William H. Dieterich.	Clarence H. Kavanagh.	Emmet Kennedy.	Scott W. Lucas.	John B. Monroe.	Thomas F. O'Donnell.	Edward Sullivan.	William Young.
Hancock	2,533	1,070	386	88	1,226	178	80	1,284	186	105	174	149
Hardin	467	383	89	17	52	52	22	364	38	14	22	21
Henderson	1,263	725	226	5	58	8	6	25	32	14	10	9
Henry	4,664	3,478	601	149	628	50	31	1,034	39	44	34	77
Iroquois	2,415	3,957	359	40	877	52	56	101	43	95	33	50
Jackson	4,679	2,434	365	64	461	71	62	2,060	77	132	221	103
Jasper	926	733	135	177	926	53	44	537	41	48	42	58
Jefferson	2,368	1,562	349	360	1,136	62	57	978	210	82	86	211
Jersey	578	514	76	76	228	33	25	553	50	64	36	51
JoDaviess	1,269	1,038	392	17	324	136	46	184	36	56	64	26
Johnson	935	838	210	23	143	16	4	26	58	17	37	19
Kane	10,457	9,434	2,046	104	1,820	197	145	871	286	374	344	168
Kankakee	3,154	7,526	688	55	767	96	56	149	34	91	56	35
Kendall	764	1,951	183	11	71	5	4	47	14	14	20	7
Knox	6,590	4,905	755	44	284	37	18	1,174	40	147	75	66
Lake	11,231	6,232	1,213	174	2,466	362	134	1,285	169	339	665	368
LaSalle	7,506	8,914	1,777	155	2,637	510	205	1,554	140	446	225	202
Lawrence	1,381	1,436	429	47	458	107	58	761	89	99	47	95
Lee	2,566	1,917	609	32	260	63	70	737	40	113	188	49
Livingston	3,788	5,241	445	20	541	36	15	532	39	156	51	53
Logan	2,525	1,635	327	170	548	95	47	1,007	66	58	57	57
Macon	7,183	7,064	1,081	264	1,283	115	99	1,059	179	132	83	157
Macoupin	3,221	2,548	570	126	1,047	272	168	4,063	164	147	141	202
Madison	5,139	6,058	1,955	397	2,119	655	405	2,849	1,359	412	350	290
Marion	2,015	1,996	408	59	2,314	140	52	486	243	105	98	211
Marshall	1,267	785	146	18	276	30	24	754	39	103	44	43
Mason	1,182	534	201	4	188	19	9	2,022	8	8	10	6
Massac	813	1,128	223	7	83	5	6	49	37	16	23	12
McDonough	2,841	1,763	488	36	1,022	47	38	533	101	38	63	68
McHenry	2,964	2,722	397	61	506	115	22	505	33	144	249	60
McLean	4,974	8,198	1,140	81	877	80	59	934	90	408	328	202
Menard	814	748	109	11	220	26	9	935	29	10	16	24

Mercer	2,475	1,410	419	26	122	15	8	161	63	27	21	27
Monroe	672	612	255	10	76	33	7	447	16	15	51	26
Montgomery	2,067	1,531	341	137	1,287	188	127	998	183	140	146	206
Morgan	4,158	1,613	788	44	1,026	69	37	1,473	62	103	194	190
Moultrie	460	584	140	40	548	14	16	291	97	52	63	51
Ogle	2,358	2,525	492	100	233	51	19	81	28	37	40	41
Peoria	12,164	9,057	2,269	153	1,192	592	156	2,331	107	258	247	341
Perry	1,769	1,944	289	61	231	35	61	1,289	55	50	115	81
Piatt	1,336	1,064	241	32	301	27	8	203	132	43	54	52
Pike	1,475	485	222	85	381	59	80	1,313	116	78	358	272
Pope	583	820	137	9	165	11	4	15	52	8	18	10
Pulaski	943	808	91	23	56	24	13	450	44	23	18	18
Putnam	410	559	71	6	77	10	4	89	8	38	16	21
Randolph	2,035	1,469	244	41	454	56	55	1,976	51	55	98	84
Richland	1,319	530	215	106	281	23	19	251	60	52	42	85
Rock Island	9,011	5,790	1,791	88	1,121	119	78	1,517	415	264	181	178
Saline	2,338	2,242	720	84	1,042	58	51	536	356	132	181	147
Sangamon	14,771	11,218	2,249	189	3,513	220	199	4,311	170	324	621	495
Schuyler	951	402	108	9	923	23	12	404	20	10	9	22
Scott	800	403	116	13	183	20	5	553	21	37	63	82
Shelby	1,553	1,185	230	78	1,074	93	185	693	216	81	83	108
Stark	1,071	888	158	29	60	22	8	296	13	15	8	13
St. Clair	8,721	3,096	925	266	2,751	1,737	1,301	7,172	721	1,119	1,018	592
Stephenson	1,967	2,373	614	34	601	242	82	590	110	116	119	111
Tazewell	2,686	2,972	610	104	663	250	75	1,875	131	84	89	81
Union	1,712	1,005	75	22	442	12	38	1,342	152	73	73	120
Vermilion	6,356	9,476	1,102	91	1,541	170	386	1,009	268	315	188	231
Wabash	538	779	648	54	522	92	32	345	67	73	42	61
Warren	2,534	1,133	418	31	440	27	22	275	50	40	45	41
Washington	1,293	1,010	149	17	271	129	18	434	21	31	55	38
Wayne	1,122	1,509	234	118	182	15	31	703	60	40	48	59
White	1,591	597	345	61	1,217	87	83	572	116	80	101	113
Whiteside	3,629	2,556	1,507	31	297	58	31	847	27	90	126	52
Will	7,859	11,017	1,658	169	4,297	496	521	2,090	372	865	765	365
Williamson	2,638	3,638	511	110	1,607	77	179	1,420	224	185	156	312
Winnebago	7,650	9,003	1,699	465	661	341	162	748	182	342	343	274
Woodford	1,098	1,506	184	16	142	36	28	1,072	31	86	36	38
Down State	284,232	253,829	52,560	7,540	77,695	11,775	7,992	93,021	12,629	12,647	13,272	11,072
Cook County	288,150	151,558	37,117	8,673	264,665	26,280	12,685	51,007	8,782	21,683	19,970	9,390
Total	572,382	405,387	89,677	16,213	342,360	38,055	20,677	144,028	21,411	34,330	33,242	20,462

PRIMARY VOTE FOR GOVERNOR—ALL PARTIES—APRIL 12, 1932.

Counties.	Republican.								Democratic.							
	Edward J. Brundage.	Oscar E. Carlstrom.	Herbert E. Clayton.	Omer N. Custer.	J. Edward Jones.	William H. Malone.	Willard A. Maxwell.	Len Small.	Joseph L. Burke.	Bruce A. Campbell.	R. S. Douglas.	Leo Patrick Dwyer.	Oliver Wendell Holmes.	Henry Horner.	Michael L. Igoe.	Andrew W. Sullivan.
Adams	59	620	12	3,856	27	162	15	3,079	53	5,739	62	104	121	2,336	1,288	188
Alexander	31	693	17	1,408	8	15	7	2,483	2	856	7	2	21	184	438	6
Bond	31	654	15	1,250	12	80	16	1,252	11	684	7	5	8	76	151	9
Boone	40	1,122	7	1,542	7	563	7	1,227	5	40	2	4	6	121	108	12
Brown	4	141	1	496	1	22	2	138	28	979	13	9	55	320	317	36
Bureau	77	1,729	22	2,405	35	560	24	4,840	27	279	6	16	84	866	770	19
Calhoun	4	46	1	300	4	6	3	400	11	541	14	21	14	57	497	38
Carroll	51	555	11	1,251	14	363	5	1,949	4	32	9	18	11	146	95	12
Cass	8	505	4	925	5	130	9	469	14	744	21	6	21	1,242	504	18
Champaign	154	1,679	29	4,459	25	1,373	29	6,270	88	1,556	65	29	92	1,366	702	107
Christian	42	1,558	20	1,992	12	314	15	1,864	59	1,391	36	73	57	1,670	964	107
Clark	24	413	14	1,550	10	62	10	1,034	29	1,281	42	29	85	1,138	203	35
Clay	16	936	5	1,180	8	47	7	1,260	5	1,190	9	6	12	469	86	4
Clinton	14	1,252	9	595	4	17	10	741	34	2,108	8	7	35	474	760	20
Coles	67	1,142	32	2,560	21	299	18	3,344	26	1,118	54	17	72	1,136	987	30
Cook (see below).																
Crawford	20	362	6	1,239	3	73	4	1,545	22	1,267	48	18	64	676	644	106
Cumberland	10	227	-------	736	3	24	3	870	29	1,029	35	18	33	301	145	63
DeKalb	138	3,889	49	1,982	30	1,405	19	1,835	12	155	30	20	23	297	415	11
DeWitt	16	438	5	1,269	8	212	8	1,029	10	523	11	29	44	443	191	13
Douglas	22	640	7	1,026	12	155	11	771	15	807	32	3	35	185	193	12
DuPage	1,156	5,633	103	5,859	78	3,356	52	5,737	118	330	24	27	82	2,077	1,409	54
Edgar	44	1,368	20	1,851	33	163	11	1,502	22	1,310	17	13	36	1,627	491	29
Edwards	10	591	7	843	3	53	2	900	6	741	2	-------	2	22	7	11
Effingham	12	782	6	1,497	8	43	5	599	19	1,147	15	7	35	897	1,742	15
Fayette	20	871	21	2,115	14	56	9	1,352	39	1,806	17	14	44	629	297	80
Ford	28	721	11	1,405	13	258	6	1,333	8	189	4	12	13	673	206	9
Franklin	40	1,956	39	1,993	23	92	16	5,756	68	3,157	81	51	75	1,714	426	47

Fulton	42	1,329	35	3,470	16	284	14	3,683	47	2,233	81	26	70	601	911	28
Gallatin	4	139	7	369	2	14	-------	498	18	1,456	18	10	106	376	119	33
Greene	11	279	3	1,224	2	43	3	720	13	1,685	7	7	31	528	445	16
Grundy	71	1,341	53	950	17	1,074	18	2,836	13	102	3	28	11	337	197	17
Hamilton	6	882	7	916	15	87	3	824	14	991	48	4	20	970	95	19
Hancock	39	911	17	2,184	62	224	19	1,570	33	1,762	62	21	128	1,481	653	134
Hardin	6	270	3	475	4	7	2	873	11	710	6	1	10	26	17	33
Henderson	22	683	6	1,315	6	61	2	725	11	139	6	-------	8	49	14	4
Henry	80	4,092	20	3,117	28	572	45	2,420	5	301	3	10	43	882	1,123	18
Iroquois	78	860	21	1,800	22	555	20	5,128	14	183	11	63	48	857	348	18
Jackson	60	801	22	4,067	30	87	29	3,236	23	2,351	13	35	23	462	821	21
Jasper	11	782	11	815	6	48	7	552	15	739	15	3	28	926	774	18
Jefferson	16	1,184	16	2,524	17	75	15	1,742	23	2,563	13	9	23	1,165	409	26
Jersey	17	115	1	674	11	50	5	748	13	970	12	7	27	221	392	20
JoDaviess	63	908	9	1,305	16	332	9	729	17	83	17	38	45	398	458	25
Johnson	12	884	12	895	7	11	5	1,090	2	205	17	-------	11	211	30	3
Kane	538	9,485	103	7,685	119	3,739	93	6,550	55	333	27	19	62	2,885	2,782	65
Kankakee	89	477	34	1,629	14	385	30	13,620	14	121	5	45	32	1,016	464	16
Kendall	50	1,001	17	966	3	407	10	950	2	80	1	3	7	103	38	4
Knox	45	1,873	40	13,369	12	285	4	1,030	10	700	25	7	12	260	1,199	8
Lake	1,340	5,978	71	3,538	110	2,541	74	8,440	89	757	55	54	104	3,522	2,626	154
LaSalle	221	7,369	46	4,023	36	1,352	94	9,520	59	927	26	38	39	2,719	3,584	67
Lawrence	32	567	13	1,356	12	96	3	2,346	34	1,460	26	12	30	418	121	56
Lee	121	1,256	21	1,545	8	713	14	2,521	15	401	34	17	32	363	1,271	26
Livingston	71	2,953	40	2,921	26	611	19	4,723	13	239	10	7	10	546	781	27
Logan	24	1,283	12	2,273	9	172	15	1,666	19	1,509	10	44	40	244	706	17
Macon	141	3,855	63	7,121	48	1,458	49	7,229	23	1,253	22	61	98	1,092	1,772	28
Macoupin	66	1,518	19	2,966	28	334	22	2,483	74	2,101	41	25	87	1,191	3,528	65
Madison	209	4,345	84	6,428	78	713	144	6,350	152	5,035	77	42	134	976	4,685	145
Marion	22	1,542	29	2,007	16	107	11	2,192	40	2,537	30	19	73	2,296	277	21
Marshall	21	645	7	695	7	169	4	1,014	11	241	10	6	16	327	1,008	32
Mason	21	434	4	939	6	147	2	830	16	713	8	3	18	183	1,272	14
Massac	20	1,049	20	964	5	22	7	1,912	2	243	16	8	4	42	9	8
McDonough	20	2,150	18	2,000	8	110	10	2,376	22	1,327	28	8	42	639	160	44
McHenry	116	1,410	24	2,371	13	850	4	2,603	29	105	10	11	32	825	1,248	56
McLean	124	4,464	47	5,043	66	1,595	32	6,155	42	1,247	32	28	59	1,183	1,146	36
Menard	16	510	1	780	1	81	5	683	7	987	2	10	108	198	172	7
Mercer	34	4,225	9	924	2	111	1	336	27	331	10	3	9	76	122	10
Monroe	12	394	2	649	7	18	6	787	5	779	5	10	8	30	42	5

PRIMARY VOTE FOR GOVERNOR—ALL PARTIES—Concluded.

Counties.	Republican.								Democratic.							
	Edward J. Brundage.	Oscar E. Carlstrom.	Herbert E. Clayton.	Omer N. Custer.	J. Edward Jones.	William H. Malone.	Willard A. Maxwell.	Len Small.	Joseph L. Burke.	Bruce A. Campbell.	R. S. Douglas.	Leo Patrick Dwyer.	Oliver Wendell Holmes.	Henry Horner.	Michael L. Igoe.	Andrew W. Sullivan.
Montgomery	46	1,525	10	2,273	14	209	12	816	55	2,301	26	28	85	751	1,079	45
Morgan	34	1,284	17	4,257	23	475	14	1,680	25	1,474	14	12	87	1,099	821	60
Moultrie	15	237	9	537	5	71	5	644	11	1,063	18	8	19	208	150	39
Ogle	307	1,104	17	1,792	12	1,294	18	2,040	10	263	16	8	19	266	208	12
Peoria	287	5,788	82	7,735	74	3,089	88	12,091	59	685	41	39	89	869	4,290	49
Perry	22	682	13	1,356	19	65	28	2,967	12	1,477	11	23	9	146	665	14
Piatt	44	331	7	1,428	8	218	6	1,131	15	489	12	2	26	263	209	42
Pike	8	589	13	1,660	6	69	23	549	32	2,640	74	54	110	419	283	108
Pope	9	411	34	805	------	16	1	1,266	------	193	8	------	58	242	22	3
Pulaski	25	570	11	1,269	32	24	10	1,182	7	505	18	5	18	106	92	18
Putnam	15	266	5	197	2	33	8	909	7	66	4	3	9	92	136	15
Randolph	28	609	8	1,819	6	22	7	2,200	19	2,469	21	29	23	626	238	21
Richland	12	879	12	1,021	9	44	9	628	11	1,243	22	5	39	216	94	13
Rock Island	279	9,480	58	5,404	32	1,000	22	4,274	160	618	59	40	105	1,102	2,420	73
Saline	26	1,504	30	1,831	18	50	15	4,407	27	1,588	90	29	60	1,329	431	50
Sangamon	289	7,376	78	10,137	128	1,575	81	13,956	78	2,549	38	44	145	2,481	5,809	82
Schuyler	4	510	7	658	8	28	5	584	15	791	8	2	10	635	59	6
Scott	6	112	2	806	6	17	2	672	9	853	4	18	13	89	207	18
Shelby	13	941	21	1,476	7	133	14	1,024	38	1,702	34	19	63	934	239	72
Stark	18	606	9	845	12	192	2	734	1	94	------	2	10	43	362	1
St. Clair	190	5,729	81	5,415	39	77	36	5,596	266	17,345	66	58	90	881	3,533	124
Stephenson	146	827	27	2,286	24	1,371	21	999	26	369	45	89	70	560	1,114	36
Tazewell	81	1,166	27	2,286	29	825	19	3,563	40	1,872	23	13	70	719	1,265	44
Union	6	189	8	1,953	5	20	5	1,292	2	2,335	15	9	17	547	563	4
Vermilion	312	2,680	72	6,063	119	1,490	79	10,110	88	1,218	54	40	134	2,215	1,397	88
Wabash	6	496	8	710	4	53	5	980	12	1,348	14	5	20	136	145	26
Warren	25	1,036	6	2,476	8	131	4	1,410	11	714	4	3	19	169	169	31
Washington	21	540	13	1,013	6	51	9	1,552	9	1,128	6	5	18	97	49	2

Wayne	12	1,155	15	1,095	10	67	13	1,821	10	1,578	5	4	16	100	219	9
White	19	737	10	1,062	7	20	3	1,657	24	2,099	26	24	29	1,184	222	71
Whiteside	118	2,881	47	3,696	12	485	22	1,963	14	442	39	12	27	272	1,054	26
Will	248	6,518	63	5,608	70	2,607	34	9,673	230	850	55	75	109	6,745	3,723	101
Williamson	37	995	24	2,818	18	114	12	5,454	52	2,521	27	17	56	1,882	689	23
Winnebago	242	4,824	58	5,536	37	6,429	74	4,912	52	1,052	42	40	76	821	2,244	56
Woodford	11	758	3	1,203	5	190	8	1,278	11	480	11	8	17	203	909	38
Down State	8,990	170,101	2,345	236,402	2,130	51,997	10,886	273,283	3,234	129,312	2,463	2,072	4,633	80,213	84,964	3,855
Cook County	29,459	112,640	3,914	133,899	3,154	64,841	2,527	208,677	3,141	5,660	1,826	1,567	3,505	317,286	170,563	2,479
Total	38,449	282,741	6,259	370,301	5,284	116,838	13,413	481,960	6,375	134,972	4,289	3,639	8,138	397,499	255,527	6,334

PRIMARY VOTE FOR LIEUTENANT GOVERNOR—ALL PARTIES—APRIL 12, 1932.

Counties.	Republican.						Democratic.				
	Edward C. Longfellow.	Theodore D. Smith.	Fred E. Sterling.	Guy M. Tallcott.	James C. White.	Abe Lincoln Wisler.	Thomas F. Donovan.	Jay J. McCarthy.	Wallace G. McCauley.	Thomas O'Conner.	Neil J. O'Hanley.
Adams	240	253	4,416	77	311	236	4,721	510	345	1,212	359
Alexander	94	206	1,574	36	151	78	685	72	56	112	132
Bond	99	93	1,931	41	189	91	280	114	70	198	35
Boone	120	326	2,964	106	99	63	134	20	35	46	15
Brown	10	22	532	5	18	25	423	133	57	355	136
Bureau	496	530	4,794	154	508	224	888	199	69	484	72
Calhoun	28	23	368	12	26	28	223	55	87	122	58
Carroll	151	197	2,292	55	150	155	84	59	23	64	13
Cass	101	67	1,438	18	45	54	1,331	94	74	330	191
Champaign	603	612	8,116	164	893	782	1,729	230	256	886	134
Christian	189	201	3,185	232	249	166	1,700	326	223	543	359
Clark	80	114	1,867	90	123	93	1,390	165	126	435	106
Clay	102	148	1,717	42	207	172	627	236	120	287	34
Clinton	72	76	1,252	28	93	102	1,458	242	88	374	91
Coles	225	326	4,127	252	458	267	1,467	169	174	680	174
Cook (see below).											
Crawford	147	145	1,922	32	109	188	921	367	348	344	97
Cumberland	52	85	1,109	98	76	78	589	126	61	240	148
DeKalb	342	361	5,340	288	613	197	377	91	38	158	80
DeWitt	97	97	1,810	123	120	92	509	63	167	155	64
Douglas	78	106	1,621	96	128	78	462	91	73	258	85
DuPage	1,376	1,250	11,852	1,130	1,852	630	1,796	507	274	384	238
Edgar	153	111	3,368	151	169	144	1,772	444	200	345	115
Edwards	57	78	1,092	18	67	96	161	47	154	48	18
Effingham	78	102	1,820	43	148	150	798	331	122	1,192	81
Fayette	115	285	2,147	157	178	117	1,259	165	86	348	237
Ford	125	285	2,078	49	143	84	717	34	33	67	14
Franklin	433	941	3,850	151	590	295	2,133	566	339	589	653
Fulton	532	465	4,543	210	428	326	1,203	295	347	1,108	124
Gallatin	24	68	717	24	64	67	628	180	175	212	96
Greene	49	162	1,200	23	91	25	1,016	163	207	230	86
Grundy	268	585	3,289	131	290	172	349	66	24	112	62
Hamilton	68	115	1,146	38	130	102	897	116	73	179	80
Hancock	172	384	2,814	95	172	117	1,575	575	180	576	146
Hardin	55	84	556	14	55	89	179	102	85	97	52

Henderson	56	139	1,763	58	101	59	51	20	29	52	10
Henry	577	581	5,932	158	412	284	749	148	80	991	53
Iroquois	302	1,097	4,311	121	249	122	1,113	58	38	123	98
Jackson	217	555	4,706	93	715	120	1,686	269	184	920	105
Jasper	70	55	1,156	75	73	72	1,241	160	161	178	46
Jefferson	153	191	3,121	169	197	128	1,763	314	348	446	160
Jersey	44	90	844	23	51	40	270	85	163	425	92
JoDaviess	131	198	1,960	99	139	158	416	170	66	160	54
Johnson	83	198	1,189	36	147	94	208	34	27	53	14
Kane	1,299	2,950	13,961	599	988	587	2,011	794	198	1,534	313
Kankakee	324	3,328	7,137	160	331	181	974	106	43	215	93
Kendall	137	374	1,855	81	98	67	92	36	6	48	12
Knox	1,068	949	9,289	184	396	391	378	146	165	830	82
Lake	795	1,949	12,747	936	810	365	2,428	754	511	1,598	328
LaSalle	691	1,154	12,453	505	1,180	535	2,537	293	245	2,689	281
Lawrence	211	218	1,954	57	173	296	795	230	296	289	81
Lee	166	189	4,211	125	269	143	696	188	61	411	161
Livingston	277	352	7,299	269	401	200	909	67	70	336	62
Logan	183	236	3,499	183	198	110	787	176	365	504	94
Macon	635	789	11,427	694	1,039	579	1,590	213	474	745	168
Macoupin	239	493	4,720	123	366	122	2,003	407	687	2,155	360
Madison	967	869	7,692	407	1,591	610	2,200	1,647	664	3,354	405
Marion	187	214	3,308	77	311	259	2,449	528	219	650	130
Marshall	61	95	1,727	82	91	61	320	79	61	712	51
Mason	58	109	1,407	33	115	92	313	140	63	943	166
Massac	105	158	1,120	69	148	72	106	36	16	36	13
McDonough	283	696	3,549	147	252	152	864	182	128	531	124
McHenry	228	629	4,240	137	176	106	587	224	192	615	74
McLean	528	1,341	9,925	194	996	364	1,818	183	215	536	150
Menard	52	223	1,215	16	46	62	599	75	43	142	108
Mercer	174	227	3,116	144	218	107	167	48	77	127	29
Monroe	44	89	1,178	16	40	31	456	35	47	115	22
Montgomery	185	313	2,921	78	211	110	1,234	299	524	784	239
Morgan	229	329	5,337	129	250	146	1,693	347	206	411	204
Moultrie	52	64	891	19	50	92	768	49	68	193	40
Ogle	251	235	3,895	410	195	178	279	68	36	90	123
Peoria	1,574	1,861	12,890	738	2,413	1,966	475	156	341	4,565	117
Perry	129	575	2,254	61	296	97	1,123	212	81	441	55
Piatt	130	179	1,928	30	147	220	415	64	60	236	49
Pike	109	107	1,665	31	92	139	1,079	236	180	611	182

PRIMARY VOTE FOR LIEUTENANT GOVERNOR—ALL PARTIES—Concluded.

Counties.	Republican.						Democratic.				
	Edward C. Longfellow.	Theodore D. Smith.	Fred E. Sterling.	Guy M. Tallcott.	James C. White.	Abe Lincoln Wisler.	Thomas F. Donovan.	Jay J. McCarthy.	Wallace G. McCauley.	Thomas O'Conner.	Neil J. O'Hanley.
Pope	44	102	873	32	131	67	223	29	24	26	21
Pulaski	84	130	975	25	90	30	308	55	32	125	64
Putnam	32	56	718	49	52	32	107	28	11	94	12
Randolph	58	168	3,185	30	187	63	1,540	257	85	682	70
Richland	79	85	1,487	67	94	72	487	137	178	145	70
Rock Island	686	1,290	11,340	721	1,030	555	1,002	464	479	1,617	203
Saline	218	530	3,296	133	422	263	1,434	300	168	370	169
Sangamon	836	1,769	22,222	584	1,541	683	4,373	738	393	3,550	645
Schuyler	65	101	1,058	18	65	90	734	80	36	176	131
Scott	39	56	1,050	17	38	68	406	49	98	156	45
Shelby	95	102	2,067	209	288	70	1,659	153	108	271	174
Stark	116	139	1,586	32	77	50	54	36	15	336	11
St. Clair	950	785	8,120	233	629	311	3,187	1,111	3,634	6,530	767
Stephenson	318	378	3,452	87	310	349	579	316	161	763	90
Tazewell	409	447	3,595	134	459	462	854	250	173	1,432	332
Union	28	123	2,256	21	78	22	1,419	179	139	264	287
Vermilion	990	836	9,445	715	1,464	642	1,790	690	443	1,113	202
Wabash	56	117	1,204	23	84	99	518	229	211	158	58
Warren	186	519	3,007	79	182	122	354	149	104	225	40
Washington	89	201	1,680	28	91	51	229	65	434	172	45
Wayne	128	141	1,801	110	197	111	571	127	159	164	65
White	87	159	1,765	35	105	168	1,350	230	206	341	163
Whiteside	237	211	5,916	220	571	422	955	124	52	244	113
Will	1,350	1,653	11,801	811	2,334	661	7,198	993	288	1,538	302
Williamson	333	731	3,722	104	499	253	1,798	518	216	905	512
Winnebago	904	914	14,259	1,925	853	576	1,419	430	211	978	470
Woodford	83	108	2,272	90	127	82	382	66	85	744	44
Down State	28,335	45,152	402,789	18,281	36,902	21,474	109,053	24,032	20,370	65,683	14,438
Cook County	39,793	46,299	306,143	14,401	25,642	15,602	269,272	38,538	18,631	72,566	19,421
Total	68,128	91,451	708,932	32,682	62,544	37,076	378,325	62,570	39,001	138,249	33,859

PRIMARY VOTE FOR SECRETARY OF STATE—ALL PARTIES—APRIL 12, 1932.

Counties.	Republican.					Democratic.								
	Paul E. Arnold.	Marcus Denney.	Julius J. Link.	A. George N. Spannon.	William J. Stratton.	Marshall A. Cerf.	Thomas J. Cody.	Walter J. Flens.	Edward J. Hughes.	Oscar G. Peterson.	Charles P. Power.	Francis J. Sullivan, Jr.	Bert C. White.	Edward J. Wirtz.
Adams	564	112	110	223	4,707	52	776	83	3,482	342	138	1,432	359	689
Alexander	96	73	46	54	1,873	13	492	4	208	137	44	118	38	7
Bond	155	113	67	54	2,121	10	172	16	221	51	47	70	52	48
Boone	159	69	141	64	3,277	2	15	3	59	15	5	126	29	9
Brown	35	11	9	6	590	7	360	70	295	109	97	152	81	13
Bureau	520	347	227	262	5,746	69	997	20	254	105	24	118	44	59
Calhoun	55	9	5	8	470	8	97	17	222	35	33	201	57	53
Carroll	146	145	69	90	2,649	3	22	24	97	18	7	40	31	5
Cass	62	24	16	7	1,681	12	286	135	1,102	141	135	130	61	11
Champaign	813	307	286	476	9,527	39	497	41	1,153	302	368	513	248	107
Christian	336	101	72	81	3,850	26	258	84	1,593	339	196	466	223	102
Clark	128	37	50	202	1,968	25	591	55	740	67	94	298	203	129
Clay	174	80	42	111	1,994	11	129	37	482	90	319	103	85	23
Clinton	366	49	29	46	1,307	31	135	51	1,269	141	125	165	71	267
Coles	393	97	241	362	4,672	20	348	23	1,148	124	300	430	320	82
Cook (see below).														
Crawford	195	37	74	31	2,318	18	279	143	955	154	88	189	136	38
Cumberland	78	27	15	34	1,406	14	130	29	624	116	64	92	75	22
DeKalb	538	259	165	161	6,154	33	58	7	200	62	31	158	86	104
DeWitt	247	47	86	92	1,952	59	81	15	450	83	64	107	85	31
Douglas	118	28	55	97	1,804	6	242	15	226	77	83	176	109	25
DuPage	1,847	397	557	403	15,861	52	192	37	1,290	550	133	556	395	173
Edgar	346	133	96	69	3,462	16	353	48	1,631	161	114	240	155	180
Edwards	157	28	43	25	1,309	3	199	24	73	21	41	22	18	7
Effingham	230	54	38	35	1,923	37	379	45	417	127	219	194	236	1,002
Fayette	537	63	39	38	2,529	12	208	36	1,010	214	117	168	152	46
Ford	252	130	67	53	2,422	6	34	13	573	53	19	60	55	23
Franklin	1,213	298	300	261	4,525	61	644	84	1,502	869	322	358	293	137
Fulton	438	375	265	216	5,405	22	1,224	40	820	229	171	366	235	101
Gallatin	21	17	37	8	946	12	348	72	499	100	57	109	101	25
Greene	66	34	44	27	1,498	28	323	21	945	103	41	129	100	29
Grundy	357	129	156	130	4,133	9	242	37	241	39	18	106	21	12
Hamilton	249	78	78	39	1,215	8	64	22	723	120	160	141	115	53

PRIMARY VOTE FOR SECRETARY OF STATE—ALL PARTIES—Concluded.

Counties.	Republican.					Democratic.								
	Paul E. Arnold.	Marcus Denney.	Julius J. Link.	A. George N. Spannon.	William J. Stratton.	Marshall A. Cerf.	Thomas J. Cody.	Walter J. Flens.	Edward J. Hughes.	Oscar G. Peterson.	Charles P. Power.	Francis J. Sullivan, Jr.	Bert C. White.	Edward J. Wirtz.
Hancock	221	223	85	69	3,454	18	386	32	1,515	407	125	306	225	67
Hardin	32	23	52	22	798	3	74	47	247	43	25	28	42	15
Henderson	87	35	89	32	2,014	3	2	3	38	16	28	34	17	18
Henry	1,088	423	223	278	6,438	52	846	50	574	218	30	95	40	79
Iroquois	663	203	137	119	5,318	11	139	33	803	76	40	123	47	17
Jackson	296	138	136	271	5,609	46	1,203	42	781	108	175	234	540	54
Jasper	200	17	24	16	1,403	125	257	41	711	116	252	128	81	45
Jefferson	907	55	59	58	3,126	197	364	64	1,419	269	176	210	211	57
Jersey	40	16	28	18	1,122	21	432	23	221	63	99	118	90	22
JoDaviess	156	105	98	57	2,267	6	124	57	291	46	54	173	44	67
Johnson	220	34	46	50	1,526	4	10	7	156	47	40	37	25	5
Kane	1,828	774	672	1,127	16,766	93	400	38	1,630	3,308	3,049	894	359	339
Kankakee	2,064	368	246	363	7,881	6	177	16	695	79	50	193	29	44
Kendall	116	70	46	76	2,461	----------	13	2	69	30	15	35	17	5
Knox	806	312	446	304	10,834	9	644	13	299	126	31	367	89	29
Lake	587	327	894	379	17,414	91	1,195	77	2,064	471	150	972	431	298
LaSalle	2,038	401	689	909	13,123	40	1,104	258	2,309	257	471	790	190	302
Lawrence	347	73	115	46	2,466	10	112	126	911	149	104	115	138	22
Lee	263	159	77	89	4,443	16	218	24	356	89	83	553	110	79
Livingston	704	201	193	200	7,766	24	415	12	454	56	45	269	54	26
Logan	201	117	148	57	3,904	86	412	31	518	220	285	202	118	67
Macon	1,084	453	615	528	12,656	131	657	61	1,259	324	188	285	179	90
Macoupin	339	160	263	172	5,350	102	1,585	122	1,102	349	1,227	403	285	405
Madison	1,085	727	483	421	10,149	260	1,605	174	2,820	658	444	1,357	423	393
Marion	627	95	99	92	3,639	33	328	69	2,170	218	400	297	295	99
Marshall	224	23	42	16	1,845	18	658	7	177	57	113	172	45	32
Mason	109	27	24	27	1,747	5	228	79	222	112	212	93	51	14
Massac	129	47	66	61	1,767	3	15	3	84	34	30	34	22	8
McDonough	267	270	132	227	4,549	20	434	18	838	228	120	143	107	14
McHenry	204	87	218	121	5,316	14	300	26	508	106	57	300	238	95
McLean	1,326	329	347	285	11,537	23	478	32	868	160	121	525	587	68
Menard	77	12	18	22	1,582	21	64	32	155	90	687	40	24	10

Mercer	159	73	182	150	3,621	2	66	3	104	49	95	80	36	24
Monroe	48	15	22	36	1,374	8	50	9	81	20	16	39	47	412
Montgomery	172	90	128	80	3,482	37	731	54	934	286	295	372	325	149
Morgan	466	120	86	63	6,017	29	789	21	1,248	172	76	415	177	110
Moultrie	97	31	38	64	1,001	15	98	13	624	89	103	88	78	28
Ogle	436	152	104	107	4,264	45	106	9	218	62	17	70	29	29
Peoria	2,054	821	1,034	882	18,570	56	4,726	77	309	129	74	139	116	169
Perry	150	107	109	196	2,949	23	918	42	489	64	63	112	174	52
Piatt	144	50	60	99	2,389	10	153	12	286	80	135	107	58	20
Pike	210	29	29	29	2,020	64	580	62	526	183	142	544	221	150
Pope	113	42	51	35	1,194	3	27	----------	154	20	55	38	17	15
Pulaski	56	40	34	29	1,396	5	180	5	166	169	47	50	31	7
Putnam	75	23	27	18	856	----------	74	4	39	24	12	56	13	20
Randolph	280	51	52	123	3,212	27	232	46	1,553	163	108	114	220	84
Richland	303	19	20	30	1,624	80	128	18	338	66	148	97	100	22
Rock Island	971	638	1,280	1,616	11,567	56	509	35	1,049	321	771	673	215	145
Saline	597	220	213	125	4,087	39	155	30	1,077	279	343	244	203	98
Sangamon	1,893	613	848	594	25,660	137	987	119	2,349	618	3,843	1,048	388	325
Schuyler	113	18	17	22	1,329	5	180	66	658	75	55	63	63	10
Scott	107	18	18	19	1,170	31	116	12	175	47	66	212	71	50
Shelby	139	48	60	183	2,578	15	170	62	1,310	160	276	145	258	45
Stark	120	74	53	37	1,794	4	347	5	47	21	11	15	8	2
St. Clair	648	220	285	516	10,559	138	3,555	354	4,110	1,234	789	3,096	807	513
Stephenson	370	251	147	133	4,063	16	195	105	585	207	86	352	305	58
Tazewell	581	175	143	167	4,937	21	1,471	176	566	282	188	207	159	53
Union	64	34	14	18	2,444	20	935	29	692	309	82	130	96	91
Vermilion	2,008	1,075	475	418	11,746	24	368	78	2,332	350	206	461	320	78
Wabash	253	27	30	28	1,282	9	116	92	510	127	35	134	135	28
Warren	266	194	91	85	3,557	9	114	5	345	131	47	135	72	30
Washington	197	53	59	72	1,931	16	104	20	149	44	466	53	86	30
Wayne	851	56	63	58	1,711	70	376	44	268	84	79	120	83	22
White	183	45	93	67	2,031	15	195	102	1,337	156	129	198	125	44
Whiteside	464	162	190	217	6,225	16	119	37	836	57	41	239	113	27
Will	2,615	451	753	1,090	14,325	98	728	95	3,763	787	416	2,538	532	358
Williamson	505	173	136	147	5,180	56	726	59	1,585	671	189	279	291	98
Winnebago	2,407	660	439	510	13,609	217	398	59	981	464	120	935	139	113
Woodford	183	37	64	36	2,440	17	879	12	139	54	79	146	42	27
Down State	49,524	16,917	17,782	18,376	473,758	3,648	46,655	4,941	82,600	21,678	22,303	30,802	15,575	10,033
Cook County	46,163	13,364	25,196	15,862	355,687	6,913	20,401	6,755	252,617	20,464	13,487	67,059	9,269	17,353
Total	95,687	30,281	42,978	34,238	829,445	10,561	67,056	11,696	335,217	42,142	35,790	97,861	24,844	27,386

PRIMARY VOTE FOR AUDITOR OF PUBLIC ACCOUNTS—REPUBLICAN PARTY—APRIL 12, 1932.

Counties.	Republican.																			
	George C. Adams.	James B. Blackman.	I. J. Brown.	David J. Campbell.	Louis Cohen.	Lee Roy Dehler.	Thomas J. Houston.	Albert E. Ieely.	David H. Jackson.	W. Rufus Kendall	Henry R. Kent.	Theodore G. King.	Herman M. Mendelsohn.	Robert M. Perbohner.	James H. Richmond.	Emil E. Rose.	Patrick Sheridan Smith.	Earl G. Teeter.	William G. Tegtmeier.	Harry G. Wright.
Adams	279	71	81	379	59	37	113	36	234	62	56	149	36	19	116	298	141	64	249	2,484
Alexander	243	49	62	91	36	13	34	6	114	227	134	44	21	12	37	38	26	21	112	727
Bond	38	11	42	229	23	208	169	9	121	46	45	28	18	8	46	52	29	39	73	862
Boone	46	42	33	116	10	16	335	126	664	71	56	66	30	11	33	138	72	22	73	1,157
Brown	23	2	2	30	2	2	6	1	14	33	5	12	7	1	8	15	5	2	21	373
Bureau	256	108	214	394	69	61	166	29	823	122	102	64	31	17	85	328	456	100	77	2,560
Calhoun	31	6	10	24	8	33	56	2	5	3	2	4	4	3	14	45	10	6	2	165
Carroll	92	45	54	119	20	36	29	7	68	28	155	225	50	33	69	74	65	92	263	952
Cass	32	16	9	150	14	7	34	5	18	87	20	15	12	1	12	33	9	12	91	967
Champaign	310	140	307	2,463	218	49	267	76	1,814	101	226	129	114	32	284	220	167	600	179	2,995
Christian	256	81	89	325	58	35	244	24	123	38	55	29	18	3	34	90	36	31	522	2,121
Clark	65	59	59	79	27	3	66	43	122	16	41	19	44	63	88	56	50	16	36	1,224
Clay	129	225	64	216	27	9	56	17	99	19	29	31	11	6	25	130	22	7	22	1,073
Clinton	37	73	42	114	16	8	27	59	53	15	25	9	9	4	11	38	14	14	538	562
Coles	190	67	170	344	62	32	91	78	142	74	142	108	98	200	276	350	107	37	291	2,300
Cook (see below).																				
Crawford	37	13	40	128	18	7	114	336	212	47	101	50	14	11	47	63	39	18	197	844
Cumberland	46	14	59	114	16	1	15	53	366	10	8	12	6	-----	15	17	11	4	31	632
DeKalb	157	200	71	284	52	26	1,321	43	309	89	60	36	43	28	638	253	108	190	149	3,755
DeWitt	55	117	51	153	23	9	93	136	231	80	105	33	23	6	69	67	33	14	36	727
Douglas	60	32	58	177	19	20	26	22	47	18	17	36	27	77	102	125	39	24	27	904
DuPage	1,609	750	338	1,473	181	104	861	120	783	274	471	167	210	64	172	443	790	1,653	2,094	4,893
Edgar	257	459	164	206	44	14	104	22	511	61	40	50	22	4	38	78	44	12	201	1,410
Edwards	18	47	22	100	9	2	175	80	75	29	34	25	7	-----	23	126	10	3	88	374
Effingham	106	116	64	189	12	16	27	107	23	13	26	11	12	1	10	43	26	38	156	1,051
Fayette	122	58	93	203	32	33	267	30	85	25	30	17	11	9	27	45	29	26	124	1,785
Ford	32	25	56	221	44	140	163	20	183	136	64	49	24	10	34	135	27	12	29	1,106
Franklin	184	157	143	372	66	33	100	26	350	562	599	196	63	61	186	319	133	56	285	1,860

Fulton	200	228	398	1,443	95	45	272	38	192	107	159	284	44	20	93	180	65	28	307	1,933
Gallatin	40	266	6	54	4	2	35	23	52	16	16	9	3	5	10	23	11	8	171	190
Greene	49	22	31	112	13	7	31	8	22	5	17	8	5	-----	10	32	26	61	32	857
Grundy	253	405	139	329	62	22	136	26	365	58	116	40	42	16	45	840	108	52	92	1,176
Hamilton	39	100	23	79	7	7	54	4	20	48	139	45	25	12	52	177	23	8	286	379
Hancock	131	63	63	258	36	22	115	17	95	43	108	356	48	14	99	91	59	32	71	1,642
Hardin	11	218	16	73	5	7	47	57	62	12	16	12	7	3	26	27	20	11	23	181
Henderson	48	73	24	137	14	25	26	8	66	13	14	56	119	14	138	81	36	25	61	975
Henry	352	122	134	571	70	418	191	17	1,077	60	67	212	40	12	175	249	354	122	363	3,159
Iroquois	167	102	197	272	54	29	132	22	79	2,885	97	30	43	3	32	122	40	34	216	1,662
Jackson	351	144	287	854	118	40	146	27	558	91	135	102	38	15	32	108	56	55	169	2,770
Jasper	31	123	30	98	22	53	40	130	16	12	22	16	7	9	33	23	9	3	389	347
Jefferson	230	34	61	296	66	166	132	46	243	42	132	44	17	9	60	83	59	24	178	1,841
Jersey	40	17	28	112	24	4	24	2	11	9	6	7	7	4	3	46	15	38	14	534
JoDaviess	75	38	73	205	29	34	67	9	51	25	115	209	38	8	53	87	50	86	41	964
Johnson	52	317	53	127	10	10	27	5	61	54	149	46	10	6	51	60	48	16	88	366
Kane	906	1,069	259	1,013	231	76	465	74	566	164	247	196	287	856	3,156	1,021	747	359	1,630	5,292
Kankakee	342	263	212	628	173	61	551	58	2,527	377	194	94	80	27	81	388	187	68	225	3,435
Kendall	66	72	18	188	16	10	60	5	68	128	43	11	21	108	192	110	59	50	289	935
Knox	294	153	731	1,745	196	135	256	48	264	100	281	378	63	22	117	411	104	70	113	6,270
Lake	392	127	235	466	107	87	988	569	6,442	425	613	370	210	76	253	811	698	251	1,019	2,399
LaSalle	749	410	522	1,591	226	143	453	112	1,128	350	324	160	136	33	200	529	380	199	1,366	6,005
Lawrence	26	40	28	201	26	6	132	346	384	83	81	132	27	14	58	159	45	12	227	689
Lee	123	47	50	280	38	237	209	12	178	43	56	17	14	14	355	186	68	74	81	2,764
Livingston	261	118	216	529	74	51	239	49	1,053	375	124	62	46	22	356	798	210	72	207	2,659
Logan	131	84	111	407	61	16	265	211	329	74	143	85	44	10	100	180	61	24	462	1,070
Macon	463	208	242	995	155	58	727	767	560	502	723	365	214	82	382	600	324	130	687	4,953
Macoupin	228	82	193	490	91	35	103	35	172	45	70	35	26	12	45	124	85	234	266	3,278
Madison	563	130	337	1,167	180	405	1,315	127	484	292	248	217	228	73	181	372	223	140	1,354	3,368
Marion	347	248	141	311	43	32	205	61	206	36	111	32	33	10	66	82	33	33	435	1,735
Marshall	45	36	86	142	20	7	97	9	43	49	163	31	11	5	89	174	41	20	42	801
Mason	29	14	39	202	19	4	44	9	70	141	49	56	9	6	30	60	20	14	193	605
Massac	96	370	42	68	51	17	15	2	35	60	122	63	15	15	45	61	28	20	158	284
McDonough	135	42	96	364	43	31	176	10	216	116	170	666	65	39	198	250	99	25	203	1,530
McHenry	69	557	56	151	22	36	241	244	813	143	142	89	87	23	219	240	103	36	182	1,426
McLean	339	167	209	1,082	350	874	729	94	758	454	462	250	180	59	233	492	266	110	505	3,609
Menard	25	9	43	80	11	5	23	6	118	87	53	45	11	7	20	37	16	50	200	451
Mercer	130	70	77	335	57	583	179	10	61	45	45	131	261	32	206	181	82	33	563	602
Monroe	11	10	16	217	23	10	29	7	164	7	23	10	13	1	10	19	6	4	243	550
Montgomery	114	68	137	306	53	29	58	33	115	27	45	24	25	12	31	46	71	154	273	1,930

PRIMARY VOTE FOR AUDITOR OF PUBLIC ACCOUNTS—REPUBLICAN PARTY—Concluded.

Counties	Republican.																			
	George C. Adams.	James B. Blackman.	I. J. Brown.	David J. Campbell.	Louis Cohen.	Lee Roy Dehler.	Thomas J. Houston.	Albert E. Icely.	David H. Jackson.	W. Rufus Kendall.	Henry R. Kent.	Theodore G. King.	Herman M. Mendelsohn.	Robert M. Perbolner.	James H. Richmond.	Emil E. Rose.	Patrick Sheridan Smith.	Earl G. Teeter.	William G. Tegtmeier.	Harry G. Wright.
Morgan	152	67	84	533	257	78	235	43	206	234	116	76	44	23	56	143	118	32	55	3,662
Moultrie	24	21	41	227	17	12	44	14	151	17	22	17	3	------	12	13	7	5	50	306
Ogle	107	95	48	303	26	26	129	144	320	483	213	131	44	22	98	325	99	50	183	1,397
Peoria	1,112	1,056	386	1,561	1,473	280	1,345	130	1,217	376	583	237	193	52	233	669	643	2,318	631	5,932
Perry	62	68	96	559	63	24	832	26	250	41	103	42	24	17	66	80	35	13	73	710
Piatt	57	41	59	674	40	23	132	9	57	39	46	26	22	8	22	37	16	15	14	1,133
Pike	143	11	50	179	16	10	20	4	25	14	18	28	9	3	50	201	38	21	15	1,024
Pope	20	758	31	36	10	4	9	2	24	15	80	54	7	6	37	39	9	4	32	160
Pulaski	135	43	46	93	9	8	16	2	54	152	92	29	20	12	47	30	16	5	60	454
Putnam	27	18	27	45	15	4	187	7	48	9	14	24	7	1	52	101	22	4	13	204
Randolph	185	184	37	269	44	56	424	13	450	21	43	13	15	4	26	17	10	7	77	1,822
Richland	23	21	16	847	26	42	49	81	33	20	22	33	7	3	19	71	17	4	128	493
Rock Island	585	362	182	805	207	6,204	246	55	229	107	183	701	811	91	895	514	287	144	192	2,893
Saline	216	2,556	48	195	48	17	58	8	78	89	417	100	30	25	117	289	68	28	36	695
Sangamon	515	222	315	2,123	2,835	287	1,198	217	779	650	1,231	307	235	116	331	506	417	314	2,640	11,262
Schuyler	20	11	16	138	1	6	160	8	58	54	23	91	14	7	17	37	5	7	65	579
Scott	68	12	14	57	8	2	33	------	11	14	10	11	4	1	18	93	23	5	9	776
Shelby	112	41	75	164	28	13	38	13	49	22	29	14	6	7	25	58	18	23	300	431
Stark	62	30	33	151	13	13	25	5	180	53	58	9	6	2	18	21	74	86	22	1,033
St. Clair	497	144	99	601	96	96	507	95	1,459	276	373	172	180	60	176	316	174	126	1,358	3,938
Stephenson	95	56	63	381	55	61	138	21	156	122	176	537	90	51	141	270	98	115	159	1,564
Tazewell	153	71	58	589	108	36	122	46	385	472	246	166	103	21	146	235	119	141	224	1,698
Union	13	21	28	49	12	3	10	4	452	109	111	17	13	7	42	37	17	9	33	1,428
Vermilion	1,258	1,330	534	1,216	279	94	355	164	2,224	512	281	227	124	40	177	640	230	129	209	3,692
Wabash	23	20	10	135	15	2	86	124	85	183	35	49	8	6	31	116	21	9	44	463
Warren	219	82	100	340	30	16	83	19	85	47	106	472	72	20	173	301	68	30	40	1,393
Washington	45	28	53	361	32	164	234	16	193	30	35	18	58	9	14	34	23	12	128	535

Wayne	32	107	74	225	60	119	107	46	186	46	52	69	18	14	54	87	25	22	188	610
White	23	238	49	100	18	8	74	74	131	38	53	50	9	6	34	88	24	30	556	517
Whiteside	107	65	69	247	29	52	66	25	337	29	57	18	20	21	511	149	78	191	149	5,132
Will	3,289	1,297	580	1,762	386	110	952	135	1,090	230	351	491	235	58	389	355	406	123	979	4,304
Williamson	268	477	101	307	22	20	207	7	324	630	428	125	58	37	175	193	96	64	544	1,646
Winnebago	510	261	348	1,548	180	132	469	114	1,599	3,253	654	634	310	76	398	855	318	158	460	2,832
Woodford	64	41	55	196	20	13	52	12	120	71	241	24	31	5	87	261	51	23	177	876
Down State	22,884	19,554	11,881	43,717	10,538	12,828	22,635	6,533	40,359	18,347	14,989	11,621	6,394	3,223	14,721	20,360	11,103	10,155	29,233	181,073
Cook County	12,422	8,884	6,395	16,500	11,928	4,073	26,131	3,716	24,967	7,289	15,629	11,109	10,550	3,339	5,285	15,696	55,523	5,583	63,916	135,548
Total	35,306	28,438	18,276	60,217	22,466	16,901	48,766	10,249	65,326	25,636	30,618	22,730	16,944	6,562	20,006	36,056	66,626	15,738	93,149	316,621

PRIMARY VOTE FOR AUDITOR OF PUBLIC ACCOUNTS—DEMOCRATIC PARTY—APRIL 12, 1932.

Counties.	Democratic.						
	Edward J. Barrett.	Fred Blumenkamp.	Edwin M. Dyniewicz.	Daniel L. Hartford.	T. B. McGrath, Jr.	T. F. McGrath.	Robert W. McKinlay
Adams	4,826	451	74	226	1,119	206	563
Alexander	597	61	16	25	282	42	120
Bond	200	99	7	57	272	38	48
Boone	101	5	4	6	87	10	29
Brown	551	113	14	92	199	53	113
Bureau	915	86	54	84	348	63	107
Calhoun	267	88	10	37	129	36	84
Carroll	76	10	4	11	99	20	24
Cass	1,325	208	16	46	313	65	80
Champaign	1,257	181	84	277	833	280	413
Christian	1,720	161	75	206	636	191	254
Clark	1,393	61	55	87	212	191	191
Clay	636	84	13	52	227	45	201
Clinton	676	1,329	30	59	230	48	143
Coles	1,719	89	42	109	455	186	230
Cook (see below).							
Crawford	1,180	60	31	88	265	228	226
Cumberland	601	47	11	73	203	54	147
DeKalb	320	17	17	35	209	37	119
DeWitt	470	34	17	51	202	37	169
Douglas	538	36	7	42	190	104	87
DuPage	1,144	157	166	138	833	560	351
Edgar	2,088	58	24	85	239	81	379
Edwards	128	101	5	12	86	58	32
Effingham	1,680	294	54	69	159	68	301
Fayette	950	197	30	130	507	99	152
Ford	538	9	9	31	89	31	59
Franklin	2,642	183	230	274	545	112	320
Fulton	1,761	101	34	128	707	149	324
Gallatin	826	47	33	54	164	103	109
Greene	1,151	78	74	112	210	65	79
Grundy	193	14	18	13	139	142	47
Hamilton	1,012	81	28	82	94	49	84
Hancock	1,737	102	50	328	582	158	267
Hardin	345	15	11	20	49	50	50
Henderson	75	4	.....	9	54	8	18
Henry	1,203	117	63	86	251	81	125
Iroquois	809	67	21	29	126	153	108
Jackson	2,177	196	33	117	372	94	169
Jasper	900	49	15	228	267	91	151
Jefferson	1,600	74	30	400	484	141	251
Jersey	382	242	43	103	168	69	89
JoDaviess	327	37	13	41	268	73	80
Johnson	179	23	4	23	28	22	33
Kane	1,923	193	113	170	1,054	207	730
Kankakee	701	52	36	31	266	157	84
Kendall	58	6	4	9	73	1	37
Knox	714	37	16	75	530	81	175
Lake	2,077	185	385	181	2,198	346	476
LaSalle	2,402	130	562	336	1,646	541	257
Lawrence	1,081	42	23	67	128	171	196
Lee	634	35	20	29	566	109	169
Livingston	715	47	11	43	390	108	58
Logan	883	152	26	56	569	113	211
Macon	1,489	153	66	183	728	156	358

PRIMARY VOTE FOR AUDITOR OF PUBLIC ACCOUNTS—DEMOCRATIC PARTY—Concluded.

Counties.	Democratic.						
	Edward J. Barrett.	Fred Blumenkamp.	Edwin M. Dyniewicz.	Daniel L. Hartford.	T. B. McGrath, Jr.	T. F. McGrath.	Robert W. Kinlay.
Macoupin	2,612	364	227	397	1,606	489	239
Madison	2,994	564	154	566	2,938	576	698
Marion	2,476	311	70	121	328	101	407
Marshall	359	65	11	33	597	131	61
Mason	418	176	18	75	806	134	74
Massac	102	20	7	20	37	5	22
McDonough	1,091	115	29	223	177	62	144
McHenry	666	48	30	59	611	132	138
McLean	1,219	82	37	203	685	230	317
Menard	677	67	7	47	81	17	27
Mercer	168	15	7	30	131	33	75
Monroe	478	116	6	26	42	17	20
Montgomery	1,636	222	170	264	613	180	197
Morgan	2,166	125	47	180	271	112	172
Moultrie	681	26	41	73	137	48	112
Ogle	200	26	44	48	201	42	59
Peoria	1,392	136	59	437	2,099	656	318
Perry	1,269	116	53	65	254	61	115
Piatt	386	25	54	65	158	57	89
Pike	1,355	175	60	156	342	80	247
Pope	184	34	8	32	14	.....	23
Pulaski	386	33	8	25	109	16	56
Putnam	84	22	8	18	76	20	19
Randolph	1,644	564	36	80	356	53	89
Richland	385	125	13	167	168	69	130
Rock Island	1,715	118	64	269	867	330	349
Saline	1,451	163	59	193	408	101	166
Sangamon	6,617	354	201	450	1,336	479	324
Schuyler	849	74	15	41	107	36	65
Scott	444	120	[illegible]	49	113	30	59
Shelby	1,534	139	46	163	361	78	177
Stark	112	16	10	25	233	27	29
St. Clair	4,767	5,732	556	418	2,404	501	1,564
Stephenson	527	130	25	138	800	146	158
Tazewell	1,170	448	37	182	672	181	275
Union	1,592	76	33	112	287	54	102
Vermilion	2,508	168	109	238	543	155	455
Wabash	659	63	21	44	93	128	208
Warren	456	14	10	110	110	40	147
Washington	279	458	187	26	53	14	43
Wayne	683	50	12	144	142	42	120
White	1,542	83	28	85	182	141	218
Whiteside	827	40	16	21	437	74	126
Will	3,480	222	546	179	3,881	1,252	353
Williamson	2,388	139	103	207	633	103	392
Winnebago	900	158	301	318	1,140	297	342
Woodford	674	78	29	35	387	90	58
Down State	116,114	18,913	6,452	12,212	48,805	14,001	19,255
Cook County	235,461	10,599	34,366	11,973	86,186	25,403	19,993
Total	351,575	29,512	40,818	24,185	134,991	39,404	39,248

PRIMARY VOTE FOR STATE TREASURER—REPUBLICAN PARTY—APRIL 12, 1932.

Counties.	Republican.							
	C. Wayland Brooks.	Howard J. Carr.	Ernest S. Hackett.	Mark Hannan.	William Kane.	Edward E. Miller.	David A. Russell.	William Walter Scott.
Adams	2,883	126	172	521	127	510	441	361
Alexander	716	179	67	107	70	632	72	54
Bond	480	65	45	99	55	1,417	145	85
Boone	1,447	190	157	204	97	151	343	486
Brown	307	17	5	22	16	98	98	12
Bureau	4,951	229	116	256	389	342	525	237
Calhoun	147	4	32	68	24	90	53	29
Carroll	743	141	173	389	230	409	270	190
Cass	955	38	26	41	26	191	210	68
Champaign	4,045	697	704	722	347	976	1,102	1,603
Christian	1,933	162	107	279	138	424	386	703
Clark	1,198	145	72	413	87	221	84	72
Clay	1,162	228	85	135	85	390	116	87
Clinton	719	108	42	69	47	392	63	86
Coles	2,823	519	239	550	157	813	188	226
Cook (see below).								
Crawford	1,165	91	117	140	73	399	123	265
Cumberland	683	107	36	87	17	248	80	179
DeKalb	3,575	401	790	463	218	481	430	403
DeWitt	803	69	136	382	124	338	187	154
Douglas	753	272	181	314	61	237	88	53
DuPage	11,233	1,598	651	554	461	1,049	638	1,974
Edgar	1,766	160	104	259	227	604	294	219
Edwards	594	51	35	101	37	276	86	153
Effingham	1,212	158	58	112	51	244	99	105
Fayette	1,668	98	42	85	57	479	138	372
Ford	1,302	270	156	138	185	167	311	116
Franklin	1,678	968	262	433	405	1,290	300	312
Fulton	2,612	533	622	430	307	493	461	651
Gallatin	476	26	36	59	39	118	66	90
Greene	601	30	31	47	30	303	255	89
Grundy	1,425	339	231	641	308	733	401	284
Hamilton	540	69	97	175	120	420	83	60
Hancock	1,286	112	186	534	119	579	215	466
Hardin	387	47	24	55	30	138	59	106
Henderson	1,276	122	66	168	71	147	90	133
Henry	5,560	207	122	311	474	712	494	384
Iroquois	2,215	233	246	836	329	1,239	362	238
Jackson	3,076	164	132	771	310	822	285	210
Jasper	853	52	35	112	64	190	61	55
Jefferson	1,996	103	53	167	130	890	216	206
Jersey	423	24	28	43	27	219	172	61
JoDaviess	811	102	140	324	148	361	207	289
Johnson	347	155	130	167	97	456	101	76
Kane	8,021	2,219	790	862	887	3,061	1,775	1,529
Kankakee	3,334	380	424	1,274	463	3,018	783	429
Kendall	1,273	167	63	118	70	415	259	158
Knox	6,898	608	1,001	1,013	468	752	545	570
Lake	9,309	1,132	521	605	396	841	1,831	2,201
LaSalle	6,734	986	606	590	378	1,585	3,162	1,523
Lawrence	1,059	110	92	291	137	404	213	433
Lee	3,494	129	356	244	123	261	177	120
Livingston	3,531	522	298	322	304	633	769	1,587
Logan	1,664	185	210	490	197	531	446	235
Macon	5,240	656	1,020	1,975	974	1,358	1,163	1,055

PRIMARY VOTE FOR STATE TREASURER—REPUBLICAN PARTY—Concluded.

Counties.	Republican.							
	C. Wayland Brooks.	Howard J. Carr.	Ernest S. Hackett.	Mark Hannan.	William Kane.	Edward E. Miller.	David A. Russell.	William Walter Scott.
Macoupin	2,939	185	132	177	.192	1,106	693	341
Madison	2,894	532	518	547	502	3,510	1,801	1,153
Marion	2,459	271	86	191	124	793	155	160
Marshall	967	192	56	88	58	142	181	281
Mason	674	62	21	67	52	293	317	172
Massac	429	114	158	184	86	384	107	82
McDonough	2,537	249	143	821	108	332	289	723
McHenry	2,774	404	200	256	114	354	372	765
McLean	4,127	1,681	694	633	2,069	1,038	1,158	685
Menard	657	41	23	32	40	248	233	129
Mercer	2,089	245	185	294	136	367	174	284
Monroe	542	39	20	95	49	517	50	39
Montgomery	1,797	107	43	129	142	965	309	179
Morgan	4,036	138	128	266	427	592	543	235
Moultrie	237	52	46	56	29	154	277	181
Ogle	2,399	723	261	238	170	237	249	222
Peoria	7,912	3,630	990	723	750	2,001	996	4,792
Perry	630	90	89	471	233	1,277	218	128
Piatt	1,030	146	145	134	68	312	244	385
Pike	983	50	51	290	51	178	322	93
Pope	252	108	97	143	61	253	65	163
Pulaski	484	145	62	122	61	233	63	36
Putnam	383	116	50	45	18	76	83	111
Randolph	1,338	68	59	190	108	1,390	156	98
Richland	779	72	40	100	80	410	161	66
Rock Island	8,044	1,206	658	734	682	1,332	800	1,467
Saline	1,339	391	380	571	685	766	342	258
Sangamon	12,320	1,315	1,047	1,183	2,790	3,027	2,538	1,714
Schuyler	754	31	17	69	40	271	117	54
Scott	639	23	36	112	36	107	146	69
Shelby	1,327	116	59	139	51	274	261	414
Stark	1,270	83	31	90	123	129	116	106
St. Clair	3,766	486	406	352	676	5,116	403	429
Stephenson	1,345	205	234	544	250	1,163	335	441
Tazewell	1,813	546	200	177	280	882	669	647
Union	1,415	74	33	76	54	620	52	34
Vermilion	4,933	817	502	969	1,236	2,450	1,597	1,045
Wabash	555	46	31	108	48	424	90	168
Warren	1,670	218	140	412	125	258	381	634
Washington	457	40	72	147	88	1,233	93	62
Wayne	764	88	38	161	128	806	171	133
White	651	69	64	144	79	725	173	112
Whiteside	2,831	511	784	627	333	590	448	356
Will	7,851	1,883	936	920	1,092	1,527	1,317	1,817
Williamson	1,812	772	191	445	336	1,102	287	257
Winnebago	4,589	3,732	1,143	953	1,000	1,891	1,109	1,370
Woodford	1,022	146	74	73	82	636	247	279
Down State	231,897	38,761	23,543	34,865	26,753	76,038	42,429	45,211
Cook County	247,102	35,110	20,661	17,266	19,787	46,460	29,573	27,077
Total	478,999	73,871	44,204	52,131	46,540	122,498	72,002	72,288

PRIMARY VOTE FOR STATE TREASURER—DEMOCRATIC PARTY—APRIL 12, 1932.

Counties.	Democratic.													
	Joseph F. Angelski.	Peter Bartzen.	William S. Dunderdale.	Edward Gregor.	Samuel Kart.	John F. Kevin.	Phillip Contny.	Chester E. Lynch.	John C. Martin.	Harold M. Plamondon.	M. Walter Rolnick.	Edward M. Ryan.	James Edward Sloan.	Harry P. Sullivan.
Adams	52	547	118	75	57	41	67	489	3,157	120	68	633	212	1,436
Alexander	3	8	6	9	3	1	3	140	667	18	9	92	22	48
Bond	5	11	16	27	52	17	6	32	435	3	5	34	12	42
Boone	----------	8	6	6	3	3	5	29	80	19	3	21	11	32
Brown	16	178	35	66	20	21	6	36	348	8	3	159	51	103
Bureau	40	86	14	22	8	16	8	65	976	60	19	170	33	90
Calhoun	10	30	20	13	12	6	16	57	129	10	14	36	36	198
Carroll	6	22	3	8	6	13	3	11	40	2	1	72	19	35
Cass	7	257	43	58	33	38	11	40	1,107	6	8	96	67	119
Champaign	28	123	65	96	46	39	15	170	1,207	161	30	513	317	357
Christian	90	66	55	69	44	20	17	89	1,189	54	43	734	323	385
Clark	15	41	25	32	45	187	18	126	1,281	21	27	165	85	119
Clay	12	121	21	56	14	17	4	29	718	12	3	64	42	228
Clinton	25	182	48	55	25	29	11	41	1,459	16	11	74	52	241
Coles	7	30	19	161	66	181	36	317	1,403	34	20	236	96	146
Cook (see below).														
Crawford	15	27	11	34	43	167	14	79	960	109	18	363	98	149
Cumberland	11	21	18	38	19	15	3	29	424	13	15	352	77	123
DeKalb	17	32	9	26	10	25	31	61	218	77	2	90	37	82
DeWitt	13	21	11	46	40	19	5	50	364	7	4	57	95	211
Douglas	1	8	5	20	13	74	17	135	503	14	4	62	45	56
DuPage	137	531	71	122	53	32	45	131	710	314	42	320	470	353
Edgar	14	70	12	36	14	18	19	345	1,775	91	19	192	101	170
Edwards	1	105	3	7	4	28	3	24	129	28	2	42	12	16
Effingham	29	53	31	53	35	33	12	50	1,659	26	12	94	121	353
Fayette	17	33	37	51	24	34	13	44	1,178	13	28	302	140	205
Ford	6	22	13	12	5	13	----------	20	529	6	3	81	45	62
Franklin	164	42	41	72	47	39	57	480	2,447	54	78	260	191	252
Fulton	101	188	57	93	28	49	18	133	2,400	65	16	221	164	383
Gallatin	10	8	10	27	28	85	10	4	683	17	13	197	33	81
Greene	10	15	18	32	14	7	4	30	1,196	77	12	125	111	134
Grundy	13	15	5	8	8	55	6	29	194	10	11	125	18	50
Hamilton	13	21	13	17	10	16	6	45	911	20	13	57	104	125

Hancock	12	103	64	360	53	82	17	106	1,463	51	31	148	120	304
Hardin	5	1	3	16	7	52	10	19	319	7	3	68	18	22
Henderson	----------	2	1	7	18	4	----------	21	70	2	2	11	11	4
Henry	382	50	16	28	18	16	12	53	874	30	18	200	58	119
Iroquois	11	35	12	13	23	98	17	62	730	39	6	91	54	78
Jackson	31	133	48	68	52	70	25	96	2,066	29	16	112	81	212
Jasper	9	40	19	234	41	55	15	68	934	29	19	98	63	100
Jefferson	18	19	57	361	63	52	23	83	1,883	33	23	132	84	182
Jersey	14	223	29	32	10	16	14	38	271	56	17	124	68	110
JoDaviess	10	26	25	19	8	10	6	45	216	32	12	213	43	164
Johnson	1	1	5	5	6	5	1	12	221	5	1	10	13	35
Kane	123	498	77	190	133	115	35	175	1,114	229	15	363	149	1,230
Kankakee	25	69	9	30	15	89	13	69	577	124	15	133	28	97
Kendall	4	9	5	5	4	5	2	9	28	21	2	10	7	62
Knox	82	87	28	63	24	108	12	90	262	310	6	149	93	221
Lake	254	472	34	66	29	44	58	1,361	1,844	446	111	392	162	380
LaSalle	324	671	49	78	41	63	270	118	1,413	213	249	1,699	189	423
Lawrence	10	14	4	13	21	138	11	80	1,129	16	9	202	46	72
Lee	18	135	16	18	11	65	41	141	416	46	14	218	69	222
Livingston	9	228	23	47	15	19	10	89	453	65	7	211	42	92
Logan	29	359	69	76	36	36	14	49	432	29	10	225	86	423
Macon	50	240	70	187	64	82	33	151	1,183	28	18	218	225	637
Macoupin	124	681	75	117	81	57	34	121	2,673	260	98	518	286	491
Madison	155	186	117	463	757	296	83	502	3,589	91	96	737	330	686
Marion	44	42	42	58	35	65	14	77	3,643	10	18	114	75	396
Marshall	19	613	26	50	16	16	9	40	179	11	7	82	30	71
Mason	21	700	56	61	32	22	8	63	294	1	2	86	75	90
Massac	1	6	3	2	1	3	2	15	102	5	3	13	8	32
McDonough	8	39	32	195	23	28	11	65	1,123	15	9	85	69	100
McHenry	21	453	16	22	38	24	24	204	320	104	18	136	72	147
McLean	32	93	31	80	48	43	20	89	863	41	28	732	355	277
Menard	6	91	26	41	14	18	3	35	544	13	5	72	30	90
Mercer	2	15	2	19	49	13	7	50	158	13	2	48	15	42
Monroe	2	58	15	16	16	13	6	21	473	2	1	19	8	29
Montgomery	43	68	50	77	26	23	13	97	1,568	193	66	369	198	354
Morgan	11	36	95	112	46	31	15	70	1,493	24	15	147	724	205
Moultrie	4	15	15	21	8	6	3	26	881	35	9	71	38	66
Ogle	11	29	6	15	10	7	2	25	151	75	16	98	27	83
Peoria	47	1,192	105	594	75	97	37	380	991	67	29	787	164	341
Perry	32	66	42	61	35	39	12	61	1,302	21	14	64	24	106
Piatt	4	50	7	38	8	7	2	45	327	64	7	90	62	93
Pike	16	17	22	26	10	22	16	389	1,116	28	37	153	131	420

PRIMARY VOTE FOR STATE TREASURER—DEMOCRATIC PARTY—Concluded.

Counties.	Democratic.													
	Joseph F. Angelski.	Peter Bartzen.	William S. Dunderdale.	Edward Gregor.	Samuel Kart.	John F. Kevin.	Phillip Contny.	Chester E. Lynch.	John C. Martin.	Harold M. Plamondon.	M. Walter Rolnick.	Edward M. Ryan.	James Edward Sloan.	Harry P. Sullivan.
Pope	1	9	3	4	4	3	2	8	207	5	7	3	16	28
Pulaski	6	7	11	6	3	2	5	72	361	5	3	36	18	35
Putnam	4	80	10	15	5	2	9	16	41	3	1	30	6	22
Randolph	36	152	50	49	31	36	10	71	1,912	14	13	71	50	127
Richland	9	15	19	129	22	17	5	71	468	14	12	132	26	61
Rock Island	47	306	39	269	292	98	34	241	1,162	402	46	334	164	290
Saline	14	25	44	34	9	18	6	32	1,596	21	46	159	153	183
Sangamon	84	353	458	386	120	152	49	334	4,805	304	56	1,026	443	860
Schuyler	9	128	17	40	13	23	8	23	607	7	5	112	57	70
Scott	3	53	20	11	13	4	14	96	251	13	7	44	83	148
Shelby	15	52	50	66	48	18	6	53	1,342	15	58	352	98	187
Stark	31	137	3	8	----------	1	2	23	92	4	2	74	10	40
St. Clair	258	463	222	572	248	724	669	1,181	6,129	170	182	1,241	488	1,750
Stephenson	30	376	43	73	37	19	14	73	236	65	29	492	112	264
Tazewell	45	717	121	159	63	46	19	195	781	35	19	267	165	218
Union	8	39	14	16	4	12	11	272	1,533	33	22	97	48	127
Vermilion	66	117	33	100	29	40	36	633	1,973	75	54	513	208	288
Wabash	7	11	6	23	14	87	24	42	558	10	10	293	33	79
Warren	3	61	15	121	17	20	4	91	299	17	6	73	60	55
Washington	69	47	20	28	22	15	67	25	570	2	27	19	18	41
Wayne	5	3	22	119	33	27	7	32	807	7	2	60	32	74
White	9	18	17	37	55	98	17	42	1,543	21	17	258	70	112
Whiteside	11	34	9	11	8	22	40	116	830	32	17	152	54	116
Will	626	640	138	187	113	135	73	266	2,832	332	177	1,002	1,242	1,416
Williamson	44	30	31	44	28	22	43	733	2,187	49	48	204	159	234
Winnebago	193	107	70	103	51	27	19	191	565	635	82	658	170	534
Woodford	34	349	26	38	16	11	9	40	499	11	4	122	38	85
Down State	4,579	15,116	3,816	8,079	4,147	5,071	2,651	13,642	104,350	6,699	2,597	23,311	11,691	23,136
Cook County	26,106	20,709	4,594	8,677	6,610	8,142	11,657	16,424	204,298	21,980	13,033	31,841	11,159	27,842
Total	30,685	35,825	8,410	16,756	10,757	13,213	14,308	30,066	308,648	28,679	15,630	55,152	22,850	50,978

PRIMARY VOTE FOR ATTORNEY GENERAL—REPUBLICAN PARTY—APRIL 12, 1932.

Counties.	Republican.					
	Sumner S. Anderson.	Robert E. Gentzel.	Charles W. Hadley.	Lowell B. Mason.	John E. Northup.	William C. Scherwat.
Adams	637	1,763	869	382	788	250
Alexander	154	154	1,157	250	143	35
Bond	233	94	1,045	424	316	36
Boone	225	293	1,600	356	741	27
Brown	54	172	77	189	52	18
Bureau	1,267	1,409	1,431	1,405	831	114
Calhoun	43	15	213	50	72	35
Carroll	432	153	1,314	391	293	208
Cass	94	185	639	354	254	49
Champaign	1,490	977	3,569	1,199	2,243	626
Christian	469	109	1,682	1,168	676	74
Clark	317	42	404	482	940	34
Clay	331	420	823	224	348	158
Clinton	82	117	499	197	614	75
Coles	2,477	621	1,173	701	390	82
Cook (see below).						
Crawford	290	130	654	227	740	134
Cumberland	135	124	833	214	99	29
DeKalb	637	466	3,089	690	2,052	88
DeWitt	146	249	420	928	489	36
Douglas	235	71	1,135	282	258	29
DuPage	664	1,411	11,772	1,005	4,837	192
Edgar	302	84	1,971	505	1,067	42
Edwards	162	135	481	130	352	55
Effingham	191	122	868	190	394	106
Fayette	179	1,055	758	608	295	50
Ford	385	425	697	405	589	40
Franklin	684	537	1,451	847	1,700	140
Fulton	1,104	981	1,920	804	924	144
Gallatin	46	97	274	117	305	42
Greene	94	169	719	163	190	14
Grundy	444	653	1,206	518	1,504	72
Hamilton	96	318	608	243	218	17
Hancock	239	604	1,638	476	478	61
Hardin	58	85	229	112	295	45
Henderson	191	610	714	171	380	14
Henry	1,533	1,154	3,799	481	965	94
Iroquois	473	1,261	1,847	1,223	799	74
Jackson	472	870	2,652	909	407	104
Jasper	66	47	1,014	210	105	13
Jefferson	218	838	1,303	821	462	53
Jersey	83	55	290	523	72	9
JoDaviess	387	130	1,093	262	412	156
Johnson	94	135	722	358	242	23
Kane	1,660	2,006	10,297	1,903	3,878	312
Kankakee	724	2,870	1,611	2,860	1,354	156
Kendall	280	239	1,285	237	367	17
Knox	2,197	5,094	2,137	1,052	1,042	137
Lake	1,023	1,481	6,014	4,094	4,228	180
LaSalle	769	2,647	7,309	3,207	2,253	183
Lawrence	374	176	900	290	672	176
Lee	312	745	1,497	338	1,605	80
Livingston	527	1,997	2,099	2,099	1,146	115
Logan	242	325	1,450	1,375	658	86
Macon	945	590	5,322	3,356	4,035	279
Macoupin	562	500	2,522	1,204	508	103
Madison	965	493	6,800	1,362	1,974	317
Marion	439	827	939	401	1,389	177
Marshall	200	118	787	552	347	21
Mason	111	228	600	299	386	65

PRIMARY VOTE FOR ATTORNEY GENERAL—REPUBLICAN PARTY—Concluded.

Counties.	Republican.					
	Sumner S. Anderson.	Robert E. Gentzel.	Charles W. Hadley.	Lowell B. Mason.	John E. Northup.	William C. Scherwat.
Massac	113	134	830	255	188	37
McDonough	281	754	2,341	604	814	33
McHenry	271	789	2,653	471	1,451	54
McLean	1,553	1,977	3,395	1,981	2,867	181
Menard	132	302	560	198	145	55
Mercer	360	177	2,722	381	312	36
Monroe	56	461	514	116	58	31
Montgomery	335	479	1,952	614	222	57
Morgan	315	873	3,034	783	858	77
Moultrie	167	35	436	101	323	52
Ogle	322	279	2,206	792	793	60
Peoria	2,563	3,761	5,672	2,142	5,528	1,335
Perry	274	328	823	627	830	84
Piatt	270	114	846	138	1,150	75
Pike	242	471	294	662	240	125
Pope	72	103	626	292	87	15
Pulaski	71	127	814	107	86	21
Putnam	70	45	408	229	101	18
Randolph	227	640	1,134	894	311	79
Richland	107	302	915	239	149	23
Rock Island	1,472	1,060	8,865	1,347	2,527	276
Saline	326	345	1,959	1,361	577	121
Sangamon	1,299	5,801	12,585	2,625	3,628	580
Schuyler	97	457	311	92	340	32
Scott	77	63	635	204	100	52
Shelby	501	380	883	579	263	33
Stark	221	104	1,157	233	164	30
St. Clair	1,300	1,879	4,363	918	1,820	268
Stephenson	678	341	1,853	466	886	332
Tazewell	525	1,319	1,422	664	979	284
Union	117	987	549	86	495	25
Vermilion	1,253	722	6,728	2,442	2,572	280
Wabash	85	37	924	116	239	41
Warren	508	489	1,529	582	701	43
Washington	131	343	729	103	750	34
Wayne	157	281	932	514	360	41
White	155	345	656	324	497	142
Whiteside	761	580	2,667	878	1,626	121
Will	2,531	1,382	5,480	2,849	5,304	430
Williamson	618	1,085	1,176	844	1,105	136
Winnebago	3,302	909	3,866	2,618	6,142	207
Woodford	183	217	865	996	278	40
Down State	53,341	70,953	204,503	78,290	103,039	12,097
Cook County	38,924	134,494	57,274	36,866	178,700	11,366
Total	92,265	205,447	261,777	115,156	281,739	23,463

PRIMARY VOTE FOR ATTORNEY GENERAL—DEMOCRATIC PARTY—APRIL 12, 1932.

Counties.	Democratic.											
	Charles C. Craig.	Earle R. Downes.	Victor Frolich.	George Gfroerer.	Alexander W. Jamieson.	Otto Kerner.	John W. McCarthy.	Anthony J. O'Malley.	William W. Scanlon.	Truman A. Snell.	Frank J. Tyrrell.	Martin M. Ward.
Adams	1,247	172	156	90	205	1,986	415	324	343	1,009	162	854
Alexander	75	73	18	6	66	82	63	61	25	460	16	45
Bond	120	16	11	6	15	46	23	47	5	322	60	64
Boone	19	16	4	1	15	46	30	36	17	28	14	11
Brown	57	16	8	15	76	254	142	60	51	240	28	107
Bureau	285	44	33	20	28	380	111	47	99	480	20	50
Calhoun	46	21	18	15	20	28	44	40	17	222	14	119
Carroll	22	9	7	6	16	33	17	10	10	53	8	47
Cass	42	13	11	2	41	980	132	59	47	495	23	72
Champaign	354	101	55	45	132	647	283	212	163	548	191	415
Christian	103	111	74	174	226	756	277	170	138	907	53	146
Clark	313	49	27	19	35	350	93	48	51	1,008	80	137
Clay	49	17	5	3	45	371	123	56	22	493	17	45
Clinton	103	20	32	15	52	353	155	80	40	1,000	307	70
Coles	620	52	24	20	54	532	110	59	77	1,045	48	139
Cook (see below).												
Crawford	187	70	27	26	61	209	180	58	33	831	58	343
Cumberland	129	18	16	112	67	163	115	42	27	309	25	100
DeKalb	45	20	13	3	31	74	86	59	24	219	102	47
DeWitt	61	27	7	52	82	223	77	44	45	247	13	67
Douglas	226	16	10	8	13	79	76	31	32	419	19	62
DuPage	81	72	164	40	343	1,263	366	191	185	318	199	131
Edgar	293	45	23	29	60	551	164	135	101	1,048	62	287
Edwards	121	11	2	4	8	31	22	3	5	121	19	46
Effingham	115	52	32	18	82	428	194	86	44	1,382	31	113
Fayette	175	33	39	142	135	418	113	85	86	620	29	85
Ford	23	61	20	5	18	532	59	37	24	30	1	16
Franklin	188	674	152	96	215	984	331	163	96	783	48	364
Fulton	432	45	28	26	97	638	356	160	127	1,012	82	177
Gallatin	102	53	64	17	31	296	92	50	23	278	27	214
Greene	34	109	21	13	39	59	58	27	23	1,600	25	34
Grundy	28	7	8	4	14	134	74	149	52	45	21	16
Hamilton	34	48	106	34	80	615	157	35	19	104	16	111

PRIMARY VOTE FOR ATTORNEY GENERAL—DEMOCRATIC PARTY—Concluded.

Counties.	Democratic.											
	Charles C. Craig.	Earle R. Downes.	Victor Frolich.	George Gfroerer.	Alexander W. Jamieson.	Otto Kerner.	John W. McCarthy.	Anthony J. O'Malley.	William W. Scanlon.	Truman A. Snell.	Frank J. Tyrrell.	Martin M. Ward.
Hancock	236	55	26	20	86	554	296	240	132	997	100	232
Hardin	183	23	7	10	11	52	5	5	4	72	16	135
Henderson	35	2	----------	2	2	20	10	8	35	32	4	14
Henry	355	43	34	11	45	555	98	90	38	588	20	49
Iroquois	32	16	28	5	32	587	60	193	98	145	26	61
Jackson	98	65	18	26	58	238	243	239	78	1,753	65	183
Jasper	84	56	27	23	64	401	88	33	56	768	33	104
Jefferson	129	92	30	19	79	651	161	59	69	1,057	100	448
Jersey	34	88	17	9	32	76	49	33	22	849	15	22
JoDaviess	36	26	32	12	33	202	86	60	36	154	44	111
Johnson	16	18	19	8	13	98	51	11	7	43	5	21
Kane	123	268	198	55	147	1,210	895	194	198	775	149	120
Kankakee	29	19	24	7	8	346	87	260	103	367	30	35
Kendall	10	32	6	4	11	42	35	8	8	16	4	9
Knox	711	25	6	2	28	62	206	87	55	372	17	52
Lake	171	65	235	51	151	1,503	521	714	387	1,440	315	164
LaSalle	301	89	354	75	185	1,428	612	390	1,011	1,000	60	138
Lawrence	186	58	24	13	51	213	137	54	35	524	37	314
Lee	50	44	24	4	24	144	144	171	106	599	123	93
Livingston	23	7	11	68	67	408	94	75	68	430	37	35
Logan	67	26	51	129	143	207	241	70	63	788	28	90
Macon	167	52	48	139	193	540	221	153	160	1,428	40	167
Macoupin	120	220	98	43	126	305	166	83	69	5,259	73	90
Madison	494	211	226	102	359	663	617	640	237	3,380	729	618
Marion	152	53	37	24	106	2,079	333	205	103	556	43	292
Marshall	153	5	27	54	49	146	90	28	47	557	13	39
Mason	53	13	8	15	36	140	76	45	43	1,118	53	48
Massac	16	7	18	2	14	53	27	9	2	34	3	13
McDonough	179	23	6	8	25	465	86	159	90	636	47	111
McHenry	18	53	57	6	19	329	213	222	102	605	55	44
McLean	182	356	107	40	147	588	253	288	121	442	44	137
Menard	57	17	4	5	17	111	70	24	21	592	35	59

Mercer	92	9	1	----------	13	27	36	31	76	128	14	33
Monroe	104	12	12	4	28	31	25	56	15	352	11	15
Montgomery	120	277	60	40	88	188	161	139	56	2,320	25	87
Morgan	151	65	21	13	52	513	289	110	176	1,368	64	189
Moultrie	128	14	7	9	39	147	52	30	14	474	38	135
Ogle	56	19	20	1	15	83	47	35	36	174	36	49
Peoria	477	48	80	28	151	716	706	372	498	1,495	114	188
Perry	58	51	19	16	54	99	93	104	32	1,168	39	109
Piatt	132	40	13	9	32	136	55	30	19	201	17	101
Pike	287	83	13	28	82	147	190	70	70	782	96	482
Pope	30	6	28	7	22	131	24	5	34	13	2	8
Pulaski	20	85	14	11	29	112	32	19	33	220	5	14
Putnam	57	2	3	21	9	29	30	8	38	41	3	12
Randolph	509	51	41	15	45	546	129	147	51	857	22	141
Richland	182	43	6	10	39	124	71	43	38	327	30	100
Rock Island	382	71	84	35	82	339	414	233	491	1,315	117	183
Saline	117	139	120	39	91	843	152	86	67	497	34	159
Sangamon	277	146	97	57	148	1,162	704	328	670	5,600	155	429
Schuyler	101	21	3	6	28	528	67	39	27	173	19	99
Scott	85	17	15	10	24	37	33	35	16	335	21	158
Shelby	357	89	46	104	94	642	121	73	54	584	30	188
Stark	75	7	4	4	7	22	44	19	13	201	7	13
St. Clair	2,828	445	548	186	952	1,131	1,403	1,015	509	4,199	241	831
Stephenson	115	76	92	27	68	210	139	105	137	508	86	340
Tazewell	217	31	74	20	186	548	288	155	151	798	161	204
Union	271	317	18	14	89	849	115	31	16	429	20	84
Vermilion	413	96	54	43	131	1,032	235	195	171	1,192	117	522
Wabash	240	31	7	9	35	92	102	27	28	436	35	159
Warren	180	22	4	4	36	100	66	130	43	193	25	65
Washington	473	13	22	8	16	94	36	59	22	131	6	57
Wayne	169	30	7	9	24	61	70	49	20	561	64	111
White	121	80	29	30	71	1,027	139	44	24	289	49	282
Whiteside	41	27	15	5	39	149	99	86	77	804	94	73
Will	255	107	460	118	546	3,159	1,866	569	551	1,124	258	307
Williamson	263	471	75	52	165	1,275	337	123	104	697	58	219
Winnebago	223	71	117	25	96	259	371	430	366	1,001	200	288
Woodford	136	8	28	59	50	169	95	63	35	568	30	36
Down State	19,971	7,338	5,279	3,133	8,439	44,714	19,645	12,607	10,433	76,607	6,524	15,052
Cook County	10,806	5,746	22,307	3,564	9,335	234,649	36,397	17,069	16,386	33,095	19,784	9,254
Total	30,777	13,084	27,586	6,697	17,774	279,363	56,042	29,676	26,819	109,702	26,308	24,306

PRIMARY VOTE FOR CLERK OF THE SUPREME COURT—REPUBLICAN PARTY—APRIL 12, 1932.

Counties.	Republican.						
	Albert Bettcher.	Joseph DeSalvo.	John Joseph Falvey.	Robert E. Holmes.	Joseph L. Moore.	Burdette J. Smith.	Charles W. Vail.
Adams	270	54	61	767	382	382	2,712
Alexander	179	40	40	230	144	64	989
Bond	150	15	16	501	341	138	870
Boone	255	31	49	620	604	165	1,213
Brown	11	12	----------	76	56	13	349
Bureau	210	334	95	1,239	1,456	327	1,631
Calhoun	39	12	8	64	39	23	234
Carroll	56	27	42	401	579	213	1,065
Cass	48	15	5	173	145	49	1,034
Champaign	133	113	516	2,759	2,065	499	3,687
Christian	78	58	41	565	967	256	1,778
Clark	27	23	23	241	429	250	1,284
Clay	89	23	40	328	182	174	1,382
Clinton	31	21	23	143	109	117	978
Coles	106	61	48	883	896	602	2,378
Cook (see below).							
Crawford	37	33	36	359	871	302	671
Cumberland	17	8	3	189	277	115	700
DeKalb	134	94	98	1,102	797	532	3,398
DeWitt	45	17	34	262	338	96	1,300
Douglas	30	19	15	284	439	203	804
DuPage	739	252	307	2,729	2,331	2,519	7,175
Edgar	180	35	45	498	453	162	2,265
Edwards	16	9	12	187	116	150	606
Effingham	47	16	40	280	113	166	1,189
Fayette	58	11	21	361	1,667	256	539
Ford	30	17	56	698	405	187	1,091
Franklin	419	292	111	1,106	1,003	399	1,706
Fulton	294	84	77	1,326	722	641	2,503
Gallatin	12	7	6	80	128	83	529
Greene	10	9	69	253	139	117	639
Grundy	120	224	67	712	280	968	1,812
Hamilton	57	67	29	328	258	124	357
Hancock	54	21	34	1,070	327	223	1,666
Hardin	21	12	23	143	159	114	252
Henderson	21	19	18	347	357	124	1,126
Henry	199	210	135	1,833	1,646	442	2,680
Iroquois	151	70	66	801	523	1,087	2,591
Jackson	247	249	118	802	544	292	3,023
Jasper	21	7	32	305	149	87	715
Jefferson	49	36	80	881	336	193	2,044
Jersey	10	15	51	227	97	57	476
JoDaviess	37	31	32	446	747	181	726
Johnson	40	58	64	311	358	147	464
Kane	1,122	313	447	3,565	1,518	1,348	8,156
Kankakee	210	177	259	1,028	667	1,456	6,448
Kendall	100	30	52	409	172	210	1,190
Knox	701	149	132	2,509	1,678	981	3,111
Lake	1,052	491	420	2,665	1,379	894	8,257
LaSalle	314	619	333	4,775	2,529	1,233	4,998
Lawrence	64	38	47	412	329	384	1,206
Lee	102	37	31	616	436	287	2,658
Livingston	231	242	143	1,155	1,354	409	4,404
Logan	112	38	54	815	387	174	2,427
Macon	453	264	198	1,757	1,204	565	7,796

PRIMARY VOTE FOR CLERK OF THE SUPREME COURT—REPUBLICAN PARTY—Concluded.

Counties.	Republican.						
	Albert Bettcher.	Joseph DeSalvo.	John Joseph Falvey.	Robert E. Holmes.	Joseph L. Moore.	Burdette J. Smith.	Charles W. Vail.
Macoupin	121	196	219	1,001	880	263	3,017
Madison	343	192	126	2,644	2,754	780	3,757
Marion	61	45	42	518	451	1,106	1,800
Marshall	55	107	31	347	230	111	1,013
Mason	64	47	22	351	163	83	810
Massac	55	82	51	373	263	103	362
McDonough	61	22	70	1,806	472	292	1,533
McHenry	435	83	96	821	580	373	2,353
McLean	201	127	166	2,583	3,730	773	3,444
Menard	43	25	9	199	148	51	773
Mercer	56	45	21	789	743	278	1,522
Monroe	54	38	19	166	176	57	671
Montgomery	43	56	164	860	486	169	1,668
Morgan	38	130	356	1,052	596	192	3,600
Moultrie	13	10	61	157	168	40	588
Ogle	64	51	462	1,130	504	310	1,298
Peoria	551	358	592	8,349	2,734	1,504	5,367
Perry	137	167	62	537	374	224	1,412
Piatt	24	26	129	480	606	108	888
Pike	105	17	26	362	196	85	955
Pope	38	45	40	387	191	56	258
Pulaski	117	31	36	166	152	93	599
Putnam	26	93	24	128	97	62	396
Randolph	100	64	51	374	217	124	2,160
Richland	17	10	27	364	266	77	828
Rock Island	407	273	145	3,221	4,044	1,108	4,338
Saline	162	187	105	1,381	710	302	1,189
Sangamon	698	707	1,307	3,170	3,378	1,237	15,963
Schuyler	49	10	8	169	133	79	790
Scott	41	6	11	128	114	41	744
Shelby	51	14	17	438	554	187	1,119
Stark	38	31	16	411	329	72	911
St. Clair	651	140	210	1,450	729	534	5,482
Stephenson	89	63	28	1,154	1,485	277	1,252
Tazewell	505	225	112	1,256	1,538	329	851
Union	86	19	23	138	88	47	1,770
Vermilion	701	264	250	4,072	2,303	576	4,433
Wabash	31	17	8	199	172	121	716
Warren	30	31	71	1,277	507	193	1,452
Washington	148	54	18	299	192	152	1,006
Wayne	35	21	50	619	231	125	854
White	44	17	20	144	127	353	1,492
Whiteside	152	90	102	993	876	598	3,161
Will	546	867	347	4,003	2,304	3,498	4,783
Williamson	497	113	118	1,208	493	350	1,876
Winnebago	252	360	1,653	5,994	2,216	1,132	3,261
Woodford	111	70	36	456	346	115	1,142
Down State	17,384	10,805	12,359	104,740	75,673	39,920	214,939
Cook County	20,478	14,941	14,406	104,800	41,173	40,007	194,349
Total	37,862	25,746	26,765	209,540	116,846	79,927	409,288

PRIMARY VOTE FOR CLERK OF THE SUPREME COURT—DEMOCRATIC PARTY—APRIL 12, 1932.

Counties.	Democratic.																			
	John R. Barry.	Adam F. Bloch.	Thomas Patrick Foley.	William J. Healy.	James Ballard Hood.	Joseph Hopp.	John J. Horan.	Maurice Burnside Johnston.	Raymond L. Keegan.	H. D. Lukenbill.	Elmer J. McBride.	Joseph A. Mc-Laughlin.	James R. O'Leary.	Michael Preston.	Howard F. Schlacks.	James B. Shanahan.	John A. Sweeney.	Zygmund J. Szymanski.	Louis L. Wilson.	Vernie J. Young.
Adams	191	1,343	503	145	56	58	52	544	35	1,312	139	96	92	44	64	1,060	242	69	509	151
Alexander	16	66	47	9	5	3	8	286	21	197	57	19	46	10	4	33	21	6	63	19
Bond	13	47	11	4	4	18	70	303	7	11	39	17	22	5	7	27	10	19	50	13
Boone	2	35	21	6	3	------	23	21	7	2	7	12	21	5	1	14	5	1	15	5
Brown	27	105	54	23	6	5	22	89	19	182	67	37	65	23	5	35	81	11	118	26
Bureau	41	314	61	37	11	19	38	414	75	15	21	13	24	15	4	69	174	65	164	42
Calhoun	32	35	36	11	4	29	11	45	4	26	19	22	27	15	11	111	31	10	51	36
Carroll	4	25	7	2	1	1	10	25	3	5	11	44	24	11	1	25	9	6	13	7
Cass	37	766	36	32	10	14	15	136	24	307	70	30	57	18	12	60	25	7	136	46
Champaign	80	509	304	405	107	34	238	153	85	256	143	115	144	40	20	150	54	21	160	80
Christian	187	651	218	112	24	38	75	158	31	267	181	38	60	22	5	76	102	51	299	432
Clark	53	429	87	26	22	30	33	53	14	567	52	35	75	187	14	78	98	9	138	94
Clay	40	300	33	37	27	13	27	445	10	125	51	29	24	15	2	18	16	2	57	52
Clinton	25	83	44	9	12	15	21	2,735	10	19	29	25	8	9	8	15	16	10	32	18
Coles	87	421	137	32	42	16	38	143	14	558	42	29	55	310	37	122	147	20	300	135
Cook (see below).																				
Crawford	34	180	33	51	31	20	104	557	141	144	121	71	65	48	6	69	51	8	186	87
Cumberland	57	204	37	37	22	6	24	55	9	97	41	30	14	11	6	26	25	7	111	252
DeKalb	52	49	42	38	7	9	77	34	8	30	19	20	24	20	66	91	33	15	51	12
DeWitt	19	94	14	7	3	8	21	118	24	412	50	27	29	22	7	26	23	4	67	27
Douglas	56	60	29	28	21	7	10	22	3	235	38	29	36	96	5	58	39	1	95	45
DuPage	455	716	298	193	60	84	251	94	51	71	155	63	66	47	30	97	65	185	115	139
Edgar	157	559	216	140	51	27	75	79	30	848	58	50	69	25	9	40	39	10	122	68
Edwards	3	11	4	6	------	5	4	135	19	67	21	37	5	5	3	16	9	------	20	6
Effingham	102	336	106	95	44	35	70	1,091	13	33	75	55	41	19	7	21	29	10	123	47
Fayette	98	120	61	59	31	36	41	869	13	36	45	20	18	21	6	26	21	16	130	266
Ford	16	463	30	7	3	26	30	17	11	13	19	15	24	22	6	19	19	4	24	9
Franklin	74	1,022	53	42	29	22	47	260	55	473	435	164	180	113	40	132	162	190	395	159

Fulton	93	477	311	162	55	56	74	114	28	663	78	95	102	54	11	80	77	37	265	142
Gallatin	28	187	23	35	15	13	44	363	16	35	55	35	98	30	8	28	41	5	108	49
Greene	91	578	76	40	18	9	23	63	9	132	41	22	31	21	22	35	80	37	211	65
Grundy	47	124	40	31	3	6	22	7	3	5	11	16	41	7	8	12	13	16	29	90
Hamilton	38	445	17	10	52	10	34	90	11	46	196	41	47	22	2	28	35	7	130	46
Hancock	117	470	94	88	19	14	38	306	13	244	226	350	113	94	28	114	117	22	270	82
Hardin	9	20	6	9	7	6	31	94	17	103	20	12	10	11	5	13	11	7	52	36
Henderson	7	15	4	4	1	1	4	4	------	4	7	3	45	11	------	11	7	------	25	2
Henry	46	549	63	49	9	15	31	30	15	48	29	13	34	15	5	47	228	416	128	82
Iroquois	61	177	74	45	14	9	34	11	15	464	21	15	38	10	9	16	29	4	106	138
Jackson	48	333	107	307	100	59	65	971	41	220	134	73	69	40	13	115	62	7	135	39
Jasper	25	292	29	44	44	165	103	518	24	33	93	34	39	26	25	34	26	4	81	36
Jefferson	72	611	41	47	66	254	167	546	40	42	129	74	77	42	10	149	65	21	264	128
Jersey	60	41	36	36	22	18	21	42	9	242	29	28	30	23	6	27	71	34	156	39
JoDaviess	27	136	37	18	12	2	30	41	7	10	33	174	70	19	13	68	28	13	48	21
Johnson	12	78	3	2	7	1	10	9	2	10	68	17	8	5	1	12	8	1	23	17
Kane	185	986	252	197	41	121	185	94	45	18	100	80	192	413	78	494	182	113	202	113
Kankakee	60	427	108	46	16	9	100	17	22	108	27	22	59	9	7	20	29	37	65	108
Kendall	5	12	7	7	4	3	8	3	18	5	4	1	6	29	3	12	14	5	15	5
Knox	39	95	297	233	32	11	47	103	31	119	81	32	45	27	6	40	27	5	161	44
Lake	95	1,540	285	104	54	66	478	343	164	564	209	192	248	108	67	144	159	265	133	185
LaSalle	155	1,360	661	223	39	81	276	72	134	439	130	99	271	35	29	176	81	590	604	203
Lawrence	41	148	27	28	18	11	40	587	35	57	117	59	69	31	4	58	54	9	107	44
Lee	62	88	207	74	18	17	67	25	24	212	39	33	57	42	74	139	87	17	69	43
Livingston	49	341	133	107	7	9	33	13	13	172	40	12	28	16	30	217	42	8	59	38
Logan	28	54	70	39	6	28	29	111	37	1,448	39	23	28	13	4	38	20	15	60	15
Macon	49	416	124	43	23	31	100	357	96	775	242	133	139	106	25	131	61	28	192	89
Macoupin	227	443	185	162	57	53	106	156	44	1,459	258	110	82	113	24	198	363	261	687	236
Madison	110	396	349	201	60	238	1,345	1,791	227	282	437	329	546	200	79	292	204	196	408	169
Marion	87	1,844	234	242	134	52	68	707	14	84	73	106	38	18	12	45	119	20	128	109
Marshall	39	100	36	20	8	8	46	21	56	398	21	18	30	19	17	157	29	19	63	30
Mason	26	35	23	23	14	15	7	277	25	510	85	33	48	30	11	44	41	10	106	34
Massac	------	38	6	3	3	------	2	8	------	9	45	11	11	6	2	10	7	------	25	4
McDonough	111	472	45	32	12	8	27	298	15	73	70	166	38	46	6	79	57	5	157	50
McHenry	37	211	77	61	11	25	247	340	33	11	40	51	78	28	15	62	58	29	35	32
McLean	124	435	155	54	49	297	208	159	46	182	93	73	212	48	20	118	115	23	164	52
Menard	25	39	18	16	4	3	10	42	6	527	43	14	18	20	5	27	20	6	71	54

PRIMARY VOTE FOR CLERK OF THE SUPREME COURT—DEMOCRATIC PARTY—Concluded.

Counties.	Democratic.																			
	John R. Barry.	Adam F. Bloch.	Thomas Patrick Foley.	William J. Healy.	James Ballard Hood.	Joseph Hopp.	John J. Horan.	Maurice Burnside Johnston.	Raymond L. Keegan.	H. D. Lukenbill.	Elmer J. McBride.	Joseph A. Mc-Laughlin.	James R. O'Leary.	Michael Preston.	Howard F. Schlacks.	James B. Shanahan.	John A. Sweeney.	Zygmund J. Szymanski.	Louis L. Wilson.	Vernie J. Young.
Mercer	8	18	10	7	6	4	14	21	3	56	24	21	90	23	2	27	24	6	45	25
Monroe	11	10	6	47	8	20	11	420	8	18	11	11	13	10	1	24	3	3	16	8
Montgomery	176	259	191	75	41	28	61	855	24	98	128	58	60	40	14	98	199	166	440	138
Morgan	73	599	185	238	427	41	119	93	24	235	115	47	71	51	15	127	85	9	234	84
Moultrie	16	140	39	123	24	20	35	94	13	300	24	105	18	17	2	16	7	.....	70	20
Ogle	17	47	21	15	4	4	14	27	20	66	52	27	25	26	3	34	37	8	69	15
Peoria	201	337	748	523	43	70	171	332	58	350	114	86	199	28	23	151	237	180	651	223
Perry	18	350	52	154	34	48	39	717	11	85	50	41	31	23	5	31	37	20	69	28
Piatt	12	108	32	137	30	18	66	39	13	122	31	29	19	20	7	15	13	2	39	22
Pike	187	97	82	58	28	30	37	150	11	426	73	63	33	35	29	374	95	17	276	104
Pope	20	101	1	11	1	4	4	7	1	39	52	14	.....	3	5	5	26	5	21	11
Pulaski	12	173	16	9	8	2	16	23	6	122	59	14	8	11	5	18	10	2	69	24
Putnam	6	18	7	7	1	1	7	5	15	30	3	2	10	7	2	51	21	4	20	10
Randolph	16	669	48	152	69	29	43	1,000	11	59	63	30	49	30	4	27	14	10	130	33
Richland	23	104	17	27	25	86	59	144	18	18	101	23	34	49	5	34	24	5	133	36
Rock Island	89	202	211	100	34	116	75	81	36	620	357	165	572	142	41	160	158	62	277	150
Saline	74	712	56	42	31	31	46	93	16	62	311	91	100	51	18	81	71	28	267	80
Sangamon	103	911	474	442	567	156	288	254	159	4,366	373	304	211	116	51	261	100	79	205	150
Schuyler	28	403	18	19	19	9	21	31	18	146	37	21	40	22	7	23	60	4	77	48
Scott	38	32	24	26	7	6	9	23	5	85	18	15	31	10	7	137	26	6	119	58
Shelby	103	507	47	42	41	33	49	459	14	247	64	33	27	21	14	35	39	12	298	291
Stark	16	21	33	11	4	2	13	35	9	84	6	7	13	4	1	21	31	26	44	22
St. Clair	445	510	1,088	501	98	161	188	4,287	1,093	287	628	638	1,298	273	100	553	522	548	618	387
Stephenson	42	122	107	37	20	19	59	159	16	231	82	329	99	50	28	103	91	34	181	56
Tazewell	48	146	102	58	19	30	37	134	43	761	278	139	168	193	27	125	68	17	323	74
Union	47	212	16	16	14	10	27	873	25	222	127	45	56	58	7	61	33	5	207	55
Vermilion	173	1,260	307	351	86	72	156	90	100	551	126	99	109	49	15	76	96	67	199	148
Wabash	23	108	27	22	10	10	29	285	61	59	84	52	45	45	9	41	39	9	101	40
Warren	47	99	46	15	6	6	6	26	7	47	40	146	86	31	6	42	26	4	79	37
Washington	13	227	10	58	20	9	19	506	5	8	13	11	11	6	3	9	5	40	30	12

Wayne	21	61	10	15	29	96	65	374	13	53	71	25	64	17	8	46	21	5	88	34
White	20	737	22	32	11	4	27	309	63	164	130	62	114	29	3	23	24	2	74	26
Whiteside	72	122	121	52	12	17	21	28	15	479	29	16	38	45	66	102	44	3	75	48
Will	1,488	2,325	805	582	85	91	412	97	136	223	280	334	339	113	88	183	130	684	168	186
Williamson	108	1,139	71	53	35	30	77	154	68	323	275	129	188	92	31	138	101	94	297	175
Winnebago	86	165	236	137	69	28	95	104	174	573	260	153	261	72	26	206	149	204	375	114
Woodford	36	71	120	33	10	11	26	25	15	197	21	16	29	31	14	268	34	44	84	26
Down State	8,206	36,078	12,188	8,662	3,666	3,654	8,036	29,968	4,398	27,873	9,878	7,142	8,969	4,808	1,762	9,530	6,951	5,463	15,554	7,940
Cook County	8,956	204,954	18,976	15,507	4,926	7,355	35,291	4,541	8,259	2,384	9,707	8,367	14,522	4,671	6,665	9,911	8,530	36,947	7,541	4,045
Total	17,162	241,032	31,164	24,169	8,592	11,009	43,327	34,509	12,657	30,257	19,585	15,509	23,491	9,479	8,427	19,441	15,481	42,410	23,095	11,985

PRIMARY VOTE FOR REPRESENTATIVES IN CONGRESS—STATE AT LARGE—REPUBLICAN PARTY—APRIL 12, 1932.

Counties.	Republican.												
	Will C. Carson.	Stephen A. Day.	George Edmund Foss.	Edward J. Hargrave.	Julius Klein.	Epler C. Mills.	David W. Raymond.	Tyrell A. Richardson.	Anna M. Schaedler.	Albert D. Sizer.	Charles E. Smith.	Richard Yates.	Carl H. Zeiss.
Adams	299	809	214	426	580	2,011	120	115	207	210	451	4,077	170
Alexander	139	613	131	695	107	100	43	18	42	65	319	958	35
Bond	2,599	66	41	54	60	117	46	63	37	13	81	1,170	22
Boone	329	647	298	228	255	191	137	279	179	74	286	2,155	164
Brown	178	23	11	48	20	278	13	5	5	19	24	438	4
Bureau	1,035	1,419	491	636	276	718	187	210	215	154	1,155	4,132	180
Calhoun	52	90	11	95	43	33	13	10	14	21	39	386	14
Carroll	275	624	266	171	151	419	54	33	54	48	306	2,180	73
Cass	68	134	78	190	53	935	31	20	34	45	45	1,174	13
Champaign	1,003	1,315	600	785	478	1,227	139	255	280	3,634	1,390	6,303	376
Christian	762	493	452	263	298	737	92	213	81	93	225	2,836	99
Clark	177	239	629	134	45	157	90	213	72	35	152	2,107	49
Clay	533	230	238	207	64	522	54	56	58	553	158	1,585	31
Clinton	644	121	229	221	153	95	28	28	37	21	57	699	21
Coles	451	875	664	516	261	705	306	484	306	540	542	3,530	131
Cook (see below).													
Crawford	592	488	207	200	157	208	43	51	92	59	222	1,729	55
Cumberland	279	410	206	129	22	78	26	25	38	24	107	1,137	31
DeKalb	522	1,261	834	600	628	432	243	359	681	250	587	4,055	283
DeWitt	227	709	159	184	87	322	94	52	47	172	168	1,541	48
Douglas	328	295	118	178	69	149	85	124	89	223	191	1,353	89
DuPage	1,606	5,489	2,875	2,129	1,790	1,206	576	738	725	1,119	1,147	7,936	1,902
Edgar	407	660	821	261	65	298	140	151	220	97	265	2,787	92
Edwards	202	201	114	110	46	154	22	27	72	31	102	989	22
Effingham	765	190	201	156	74	115	51	43	45	69	89	1,525	49
Fayette	2,122	245	87	323	72	91	58	58	110	36	186	2,110	56
Ford	489	468	304	265	145	502	55	58	94	200	203	2,046	139
Franklin	716	797	388	409	303	572	250	182	161	187	1,383	3,695	198
Fulton	542	1,245	609	803	628	1,027	305	186	185	119	516	4,070	87
Gallatin	75	191	51	98	60	75	28	20	54	67	74	728	7
Greene	172	226	248	221	41	188	20	15	28	10	133	1,395	23
Grundy	474	1,167	381	477	582	378	500	539	216	193	422	1,950	125
Hamilton	308	171	49	155	210	93	41	25	35	15	114	1,213	44

Hancock	321	762	461	282	189	606	138	107	132	44	300	2,568	59
Hardin	84	54	54	133	32	82	29	45	116	32	86	731	21
Henderson	196	239	102	176	257	396	177	88	82	209	186	1,457	23
Henry	702	2,179	1,013	471	574	946	227	268	172	228	1,145	5,227	137
Iroquois	343	1,437	317	711	398	685	831	324	187	503	343	3,404	136
Jackson	2,232	525	230	548	537	299	203	149	133	113	450	2,621	95
Jasper	458	93	63	61	20	71	76	40	33	101	115	1,140	26
Jefferson	354	465	191	256	98	617	298	129	70	65	256	2,496	771
Jersey	368	93	34	59	38	106	14	12	20	5	69	933	8
JoDaviess	213	549	268	197	116	435	47	40	50	47	184	1,892	66
Johnson	295	181	72	164	30	83	53	17	50	30	300	1,637	29
Kane	2,641	5,098	2,035	1,799	2,065	1,291	877	729	681	300	1,037	10,374	794
Kankakee	774	3,204	603	3,006	665	468	1,128	610	1,494	220	793	4,096	182
Kendall	541	651	236	157	253	246	90	65	53	36	127	1,432	55
Knox	829	1,451	838	1,607	1,424	1,704	481	402	344	260	1,218	6,262	440
Lake	826	3,276	4,308	3,224	2,239	843	521	1,135	532	360	1,200	5,340	4,212
LaSalle	2,328	4,772	1,805	1,495	2,293	1,195	441	629	521	390	1,271	7,726	1,266
Lawrence	547	345	173	152	232	229	48	208	253	203	377	1,782	42
Lee	326	1,531	324	260	148	221	131	207	341	83	333	3,227	253
Livingston	440	3,208	904	908	1,474	1,083	163	180	220	135	308	3,481	716
Logan	509	1,130	343	263	240	887	109	89	89	128	258	2,564	222
Macon	1,641	2,085	1,065	1,348	1,638	1,945	485	321	322	2,166	1,074	9,509	2,024
Macoupin	2,477	687	186	668	386	632	165	169	111	84	402	4,446	218
Madison	4,692	1,226	466	1,302	861	714	731	1,256	682	306	1,029	6,301	353
Marion	1,490	486	383	469	343	264	103	73	100	95	240	2,530	81
Marshall	162	639	249	137	247	205	58	51	42	24	126	1,191	38
Mason	75	148	167	229	114	633	43	37	42	26	102	1,193	41
Massac	262	220	188	90	69	169	42	17	55	23	181	1,130	74
McDonough	424	703	379	317	333	912	288	192	155	92	408	2,768	55
McHenry	613	1,279	686	353	274	718	190	495	230	152	438	3,382	255
McLean	2,379	1,641	925	758	792	2,134	368	273	381	204	1,123	7,918	788
Menard	54	174	113	151	95	727	29	24	23	15	66	1,052	11
Mercer	739	501	296	332	158	350	368	199	151	81	375	2,677	55
Monroe	268	61	55	199	652	36	29	31	41	146	71	372	75
Montgomery	1,266	468	100	447	172	574	91	59	72	83	245	3,228	96
Morgan	560	457	269	419	195	1,787	169	135	87	96	257	5,186	80
Moultrie	125	86	77	60	71	109	31	15	24	311	166	1,008	46
Ogle	441	867	365	360	181	336	123	105	270	255	602	3,174	301
Peoria	2,299	3,396	2,027	3,269	3,575	2,167	1,177	1,135	737	852	2,052	9,936	1,551
Perry	798	358	126	858	313	253	137	85	102	83	348	1,589	72
Piatt	302	395	228	166	90	199	42	31	83	503	410	1,723	119
Pike	153	294	63	144	126	421	44	37	90	73	149	1,921	15

PRIMARY VOTE FOR REPRESENTATIVES IN CONGRESS—STATE AT LARGE—REPUBLICAN PARTY—Concluded.

Counties.	Republican.												
	Will C. Carson.	Stephen A. Day.	George Edmund Foss.	Edward J. Hargrave.	Julius Klein.	Epler C. Mills.	David W. Raymond.	Tyrell A. Richardson.	Anna M. Schaedler.	Albert D. Sizer.	Charles E. Smith.	Richard Yates.	Carl H. Zeiss.
Pope	131	182	83	113	58	82	32	22	34	20	193	1,061	15
Pulaski	129	139	82	250	42	51	32	19	30	35	304	1,136	25
Putnam	175	210	82	103	42	63	38	27	17	29	91	586	16
Randolph	1,682	195	193	161	179	429	79	341	53	31	194	2,072	63
Richland	299	203	161	79	115	265	123	50	59	166	151	1,387	34
Rock Island	1,284	2,708	1,244	1,177	1,304	1,537	1,773	1,265	603	409	1,324	7,747	748
Saline	600	714	218	418	181	271	134	85	102	49	714	3,629	137
Sangamon	1,588	5,187	1,335	2,232	1,825	5,197	947	957	529	534	1,672	19,231	1,292
Schuyler	83	227	342	189	47	379	33	16	19	16	56	923	13
Scott	52	357	19	65	17	306	16	17	18	41	92	1,031	8
Shelby	660	471	498	118	151	292	60	100	60	84	144	1,724	113
Stark	582	393	106	73	64	404	63	60	48	54	253	1,078	79
St. Clair	2,886	719	804	1,280	2,435	539	154	290	314	634	1,355	5,616	388
Stephenson	458	989	648	344	576	427	87	87	116	102	395	3,386	227
Tazewell	536	737	556	809	540	1,190	239	214	178	234	512	2,550	147
Union	271	1,057	1,282	437	19	35	30	16	24	27	161	520	21
Vermilion	1,536	3,079	1,154	1,607	735	960	968	731	1,001	816	1,338	7,727	415
Wabash	277	363	121	239	72	101	30	49	77	25	115	932	17
Warren	479	513	311	248	156	1,010	293	175	123	57	305	2,566	60
Washington	1,038	93	49	376	284	126	43	47	45	32	108	1,206	31
Wayne	229	307	161	221	99	400	177	158	76	156	194	1,623	37
White	535	662	125	128	179	143	35	62	140	34	164	1,517	42
Whiteside	645	1,539	678	420	209	734	118	202	524	187	725	4,526	198
Will	2,162	5,527	2,036	2,263	1,687	1,333	733	779	1,014	403	1,474	7,733	554
Williamson	572	729	476	583	196	436	146	167	152	153	1,170	4,055	149
Winnebago	2,725	2,000	1,164	1,526	992	100	644	846	1,130	2,165	2,453	9,179	1,829
Woodford	266	626	249	248	137	684	67	50	88	32	178	1,617	123
Down State	76,797	99,251	48,969	55,079	44,272	59,405	21,779	21,700	20,460	24,083	47,194	312,972	27,314
Cook County	38,567	60,474	61,345	73,303	119,079	55,272	23,196	76,101	22,243	11,769	54,117	123,131	66,818
Total	115,364	159,725	110,314	128,382	163,351	114,677	44,975	97,801	42,703	35,852	101,311	436,103	94,132

PRIMARY VOTE FOR REPRESENTATIVES IN CONGRESS—STATE AT LARGE—DEMOCRATIC PARTY—APRIL 12, 1932.

Counties.	Democratic.													
	Marcus H. Bennett.	Martin A. Brennan.	Thomas B. Brown.	J. Edward Clancy.	Frank R. Dalton.	John M. Dunn.	Philip N. Lewis.	Richard Joyce McGurn.	James O. Monroe.	Harry J. Murphy.	Walter Nesbit.	John M. Pfeifer.	Frank C. Smith.	Fred E. Trent.
Adams	438	2,680	243	203	146	340	610	446	1,159	48	3,208	1,132	758	110
Alexander	41	170	27	37	42	31	257	69	122	82	435	126	105	22
Bond	23	99	38	19	71	50	50	19	297	25	302	56	74	7
Boone	10	65	4	16	9	8	19	35	33	29	50	11	30	3
Brown	72	393	182	51	39	88	97	20	141	62	250	51	103	36
Bureau	89	658	74	52	47	86	154	49	283	152	794	62	161	27
Calhoun	40	60	39	22	50	51	90	62	141	53	49	85	112	26
Carroll	20	38	11	13	8	29	18	8	34	12	69	44	62	6
Cass	65	1,125	83	44	37	79	80	20	180	49	928	177	117	35
Champaign	164	834	147	264	143	229	121	63	428	511	935	367	444	86
Christian	178	867	151	109	101	145	129	40	276	270	1,249	481	565	108
Clark	178	364	66	36	97	581	225	18	180	144	1,049	71	692	50
Clay	161	497	78	22	23	81	91	9	218	32	439	114	154	155
Clinton	87	380	45	28	75	74	92	23	344	92	1,683	243	414	88
Coles	105	677	98	70	137	610	418	36	475	135	1,075	188	407	63
Cook (see below).														
Crawford	79	535	103	30	112	387	413	42	240	108	670	64	239	43
Cumberland	123	280	66	26	45	97	68	16	152	46	268	130	295	32
DeKalb	33	140	10	24	102	111	171	33	90	81	117	40	64	15
DeWitt	106	285	90	41	33	80	90	14	121	42	320	35	114	145
Douglas	50	231	37	26	32	209	140	22	169	43	324	24	97	19
DuPage	170	813	197	216	442	229	224	101	335	218	552	343	948	222
Edgar	205	973	146	42	51	195	230	173	455	182	1,144	80	246	50
Edwards	10	28	11	3	3	125	68	10	93	15	114	72	58	6
Effingham	196	406	114	50	42	151	154	35	154	76	1,092	76	241	974
Fayette	122	553	120	28	56	99	99	28	296	70	738	424	437	88
Ford	58	573	28	24	12	39	29	6	27	18	386	59	89	11
Franklin	181	896	279	123	108	213	915	391	910	406	1,761	154	553	115
Fulton	419	925	197	79	83	327	219	77	579	152	823	235	457	140
Gallatin	94	346	63	28	58	243	181	20	156	71	497	45	180	31
Greene	94	615	78	20	125	157	80	24	166	217	939	77	522	45
Grundy	18	170	24	31	33	205	50	16	22	40	151	20	50	8
Hamilton	96	434	67	20	24	74	121	18	349	110	569	36	140	8

PRIMARY VOTE FOR REPRESENTATIVES IN CONGRESS—STATE AT LARGE—DEMOCRATIC PARTY—Concluded.

Counties.	Democratic.													
	Marcus H. Bennett.	Martin A. Brennan.	Thomas B. Brown.	J. Edward Clancy.	Frank R. Dalton.	John M. Dunn.	Philip N. Lewis.	Richard Joyce McGurn.	James O. Monroe.	Harry J. Murphy.	Walter Nesbit.	John M. Pfeifer.	Frank C. Smith.	Fred E. Trent.
Hancock	148	722	322	288	198	273	317	41	320	191	1,214	148	297	67
Hardin	38	66	13	17	34	243	119	20	53	28	149	16	53	7
Henderson	5	22	9	8	36	22	27	4	17	12	32	5	26	14
Henry	78	501	60	36	299	78	86	39	718	180	610	74	166	44
Iroquois	55	542	46	31	47	235	132	14	88	62	610	36	95	14
Jackson	136	1,227	247	57	63	178	695	51	233	101	1,441	110	260	45
Jasper	59	376	108	149	170	176	125	31	136	72	586	292	143	20
Jefferson	112	591	244	283	205	258	421	29	504	143	1,059	73	369	34
Jersey	58	280	60	45	37	71	73	13	138	195	179	204	145	33
JoDaviess	37	193	30	44	19	62	75	16	36	66	218	198	148	15
Johnson	17	84	10	7	9	32	17	7	79	38	125	3	53	4
Kane	244	712	209	155	2,546	188	203	99	302	200	281	574	277	357
Kankakee	91	412	32	87	33	234	143	53	86	121	533	136	131	17
Kendall	12	25	8	9	80	13	11	4	7	10	29	22	17	24
Knox	208	338	120	69	59	136	117	60	403	115	210	34	170	36
Lake	216	1,313	263	208	785	328	396	541	612	514	1,667	348	553	142
LaSalle	175	1,903	171	488	220	426	174	67	542	432	2,612	433	587	91
Lawrence	90	457	35	36	48	240	790	33	144	99	510	52	145	30
Lee	71	280	24	199	170	187	198	72	134	211	382	67	111	22
Livingston	49	834	89	92	162	80	60	15	57	45	473	42	67	16
Logan	95	486	127	70	54	87	117	28	95	104	606	508	282	190
Macon	315	867	268	142	168	285	347	94	666	180	911	249	517	389
Macoupin	217	596	224	83	145	264	229	70	1,165	820	3,887	827	705	155
Madison	316	1,091	521	462	1,985	910	689	185	2,841	506	2,348	636	1,089	160
Marion	285	1,916	153	70	94	160	218	30	281	134	2,151	182	448	273
Marshall	45	353	96	45	369	76	86	18	68	34	561	29	90	9
Mason	64	447	126	48	42	76	113	18	377	40	215	357	142	124
Massac	13	52	13	2	7	20	23	7	54	23	80	25	48	6
McDonough	85	598	126	132	98	112	368	18	145	78	811	33	180	28
McHenry	41	278	57	78	404	105	96	199	256	153	279	121	151	35
McLean	100	1,804	136	126	150	177	192	26	162	139	598	322	495	60
Menard	36	276	94	38	27	37	46	11	128	32	354	190	87	275

Mercer	21	90	23	18	81	72	47	16	54	29	123	23	54	16
Monroe	20	101	22	7	5	13	35	9	19	21	484	45	329	8
Montgomery	162	646	223	75	96	193	203	57	473	579	1,402	325	478	89
Morgan	135	712	459	232	126	137	198	31	338	129	1,192	401	308	83
Moultrie	52	269	61	22	29	81	67	17	160	128	577	266	120	47
Ogle	29	113	29	26	23	35	26	12	78	173	160	22	100	12
Peoria	140	918	316	863	1,248	634	507	156	385	535	1,180	578	402	130
Perry	74	828	114	26	31	107	265	20	281	76	1,012	125	132	36
Piatt	30	183	43	21	28	88	58	12	176	98	301	85	133	29
Pike	112	314	139	47	72	144	261	186	689	209	509	377	386	71
Pope	16	86	11	----------	12	27	22	3	85	21	127	16	42	3
Pulaski	20	119	15	13	15	17	63	49	92	133	303	21	49	17
Putnam	9	84	32	14	24	22	28	5	18	17	73	12	32	3
Randolph	117	699	97	34	66	76	352	24	373	94	1,817	418	366	41
Richland	48	179	108	123	69	115	157	22	203	51	217	86	123	23
Rock Island	187	520	152	181	1,098	400	395	104	284	376	1,186	199	391	112
Saline	108	645	85	23	53	142	205	40	525	294	1,378	82	258	77
Sangamon	235	2,255	866	533	348	419	454	138	636	514	3,010	6,683	707	242
Schuyler	79	638	87	22	26	69	74	10	81	29	452	51	104	14
Scott	34	95	44	36	13	37	64	61	171	57	217	94	140	18
Shelby	152	657	150	33	72	113	253	18	286	73	1,025	340	445	54
Stark	10	122	19	16	23	25	31	11	143	70	87	17	47	7
St. Clair	391	1,754	380	519	471	896	2,621	676	1,341	1,408	7,547	847	5,295	310
Stephenson	92	334	86	170	79	152	172	47	314	117	532	387	315	56
Tazewell	176	1,339	279	109	127	232	397	54	346	175	698	179	400	146
Union	84	229	65	27	43	77	905	180	365	92	1,134	72	157	69
Vermilion	193	1,479	211	131	105	227	317	379	663	360	1,812	137	430	269
Wabash	89	226	47	21	43	197	285	27	141	83	324	87	146	25
Warren	33	181	74	127	136	107	123	29	97	87	247	33	97	23
Washington	16	152	59	12	19	57	473	9	47	27	399	256	26	6
Wayne	49	136	78	119	118	115	242	19	160	50	453	58	197	18
White	180	691	177	35	113	292	325	45	233	154	1,062	63	295	33
Whiteside	54	195	28	69	54	156	175	57	86	121	626	471	106	38
Will	429	3,544	354	414	414	663	400	271	661	860	2,136	399	1,991	310
Williamson	142	979	177	70	66	133	1,069	276	402	314	1,979	101	406	89
Winnebago	220	596	195	182	127	194	251	144	398	1,084	560	171	783	113
Woodford	64	771	75	63	111	74	59	21	75	63	432	102	124	19
Down State	11,238	59,631	12,337	9,834	16,733	34,463	23,985	7,091	30,356	17,370	85,474	25,097	32,889	8,176
Cook County	19,897	226,160	16,126	29,610	19,093	30,899	28,025	15,925	33,396	29,739	217,510	33,437	40,380	9,847
Total	31,135	285,791	28,463	39,444	35,826	65,362	52,010	23,016	63,752	47,109	292,984	58,534	73,269	18,023

PRIMARY VOTE FOR CLERK OF THE APPELLATE COURT—ALL PARTIES—APRIL 12, 1932.

1st District—Cook County.

Republican—		Democratic—	
John T. Dempsey	192,407	Sheldon W. Govier	248,514
Stanley M. Herold	54,275	John L. McCormick	42,798
George C. Perfater	11,397	John H. Boyle	30,583
Joseph S. Kobrzynski	22,749	James J. Ryan	48,091
Paul F. Koenig	135,887	Patrick J. Luby	30,019

2d District.

Counties.	Republican.	Democratic.	
	Justus L. Johnson.	Joseph A. Jadrich.	Cletus McGuire.
Boone	2,225	69	90
Bureau	4,885	346	1,114
Carroll	1,856	74	80
DeKalb	5,281	232	286
DuPage	13,213	1,228	1,346
Grundy	3,603	211	240
Henderson	1,729	56	65
Henry	6,306	762	910
Iroquois	4,368	458	613
JoDaviess	1,810	234	472
Kane	13,984	1,680	1,556
Kankakee	6,423	558	515
Kendall	2,211	82	58
Knox	9,981	309	825
Lake	12,256	3,437	1,798
LaSalle	10,942	1,352	2,609
Lee	3,545	415	808
Livingston	5,543	310	724
Marshall	1,582	259	761
McHenry	3,430	666	559
Mercer	2,885	142	243
Ogle	3,426	194	301
Peoria	15,842	1,469	2,866
Putnam	674	84	133
Rock Island	11,533	998	2,265
Stark	1,461	86	313
Stephenson	3,827	886	790
Warren	2,888	336	424
Whiteside	5,297	320	914
Will	13,592	2,536	5,083
Winnebago	13,351	981	1,626
Woodford	1,909	278	736
Total	191,858	21,048	31,123

Scattering—Republican—McHenry County, 1; Whiteside County, 1.

PRIMARY VOTE FOR CLERK OF THE APPELLATE COURT—ALL PARTIES—Continued.

3D DISTRICT.

Counties.	Republican.		Democratic.		
	Laura B. Walmsley.	William E. Cole.	Roy A. Johnston.	G. H. Couchman.	A. E. Rouland.
Adams	3,734	2,034	4,188	2,151	506
Brown	408	121	645	188	136
Calhoun	169	200	303	98	96
Cass	927	480	814	402	187
Champaign	4,824	5,488	1,744	952	308
Christian	1,633	2,197	2,739	356	409
Clark	1,259	907	1,025	878	165
Coles	2,219	3,279	1,505	1,015	303
Cumberland	754	530	734	194	118
DeWitt	1,164	924	622	147	86
Douglas	965	903	499	285	58
Edgar	1,658	2,093	1,400	1,091	285
Ford	937	1,344	191	488	40
Fulton	2,151	3,499	1,233	1,235	335
Greene	788	648	1,065	313	170
Hancock	1,419	1,881	1,485	1,173	283
Jersey	263	615	451	340	119
Logan	1,340	2,420	1,050	499	178
Macon	4,705	8,399	1,960	774	258
Macoupin	1,845	3,540	2,000	1,358	1,850
Mason	839	684	584	631	123
McDonough	1,367	3,031	868	660	143
McLean	4,558	6,688	1,524	627	228
Menard	574	677	346	340	135
Montgomery	470	3,653	1,557	602	705
Morgan	1,841	4,072	1,180	681	843
Moultrie	642	433	718	224	126
Piatt	1,212	1,099	432	196	81
Pike	846	938	1,490	588	228
Sangamon	9,046	15,512	3,035	2,254	4,717
Schuyler	756	492	591	339	105
Scott	330	749	405	121	143
Shelby	916	1,620	1,925	389	150
Tazewell	1,408	2,950	1,536	774	312
Vermilion	4,577	8,656	1,480	2,226	352
Total	61,544	92,756	43,324	24,599	14,281

Scattering—Republican—Macon County, 1.

PRIMARY VOTE FOR CLERK OF THE APPELLATE COURT—ALL PARTIES—Concluded.

4TH DISTRICT.

Counties.	Republican.	Democratic.				
	Robert B. Roe.	Waller M. Buckham.	Charles F. Malloy.	Otis Downen.	John B. Altrogge.	Lawrence Klinke.
Alexander	1,504	429	280	104	23	46
Bond	1,650	113	555	72	12	30
Clay	1,645	561	297	224	31	46
Clinton	935	563	654	519	148	129
Crawford	1,976	685	731	356	55	117
Edwards	931	265	58	51	6	7
Effingham	1,463	1,244	362	475	59	115
Fayette	2,597	598	1,018	182	44	98
Franklin	3,925	1,297	1,201	1,021	168	261
Gallatin	566	326	175	772	34	47
Hamilton	780	488	206	290	31	54
Hardin	537	302	35	142	15	16
Jackson	3,953	1,257	853	597	80	135
Jasper	1,057	550	658	212	28	72
Jefferson	3,065	2,737	133	610	35	55
Johnson	1,119	108	44	72	11	22
Lawrence	1,911	818	251	394	50	128
Madison	8,139	1,485	3,794	579	281	2,331
Marion	2,683	1,371	1,052	414	154	118
Massac	880	75	44	32	4	21
Monroe	934	125	245	174	26	18
Perry	2,811	966	164	439	37	93
Pope	827	141	44	58	7	17
Pulaski	936	281	80	127	9	24
Randolph	2,121	1,156	160	813	311	83
Richland	1,140	401	182	239	30	79
Saline	3,059	699	366	979	65	134
St. Clair	6,356	4,302	2,976	1,146	5,989	1,235
Union	1,032	775	380	776	29	63
Wabash	956	349	288	315	31	48
Washington	1,480	555	71	57	40	174
Wayne	1,407	573	107	370	17	61
White	1,438	268	111	2,293	39	56
Williamson	3,268	1,445	1,111	580	98	186
Total	69,131	27,308	18,686	15,484	7,997	6,119

Scattering—Republican—Johnson County, 1.

PRIMARY VOTE FOR REPRESENTATIVES IN CONGRESS—ALL PARTIES—APRIL 12, 1932.

1st District—Cook County.

Republican—	
Oscar DePriest	21,252
Louis B. Anderson	5,457
James L. Scott	979
Democratic—	
Edgar G. Brown	4,250
Harry Baker	9,080
Joseph G. Branch	531
Roger P. McDonnell	1,061

2d District—Cook County.

Republican—	
Walter W. Duft	8,339
P. H. Moynihan	19,543
Raymond E. Blackwood	6,134
Edward J. Hess	10,608
Conrad A. Selmyhr	994
Henry W. Lee	4,205
Arthur George Lindell	9,268
William Bernard Ziff	10,596
Democratic—	
Victor L. Schlaeger	22,557
George W. Prince	1,606
Eugene McCaffrey	2,010
Michael C. Walsh	7,683
Lester Warren Rank	541
Edward H. Barron	1,036
Arthur M. Barnhart	6,589
James Joseph Burke	3,577
Martin J. Quirk	1,766
Joseph N. Casello	1,820

3d District—Cook County.

Republican—	
Elliott W. Sproul	40,170
Ford M. Van Decker	7,926
Alexander S. Bush	8,087
John J. Straan	4,418
Democratic—	
Edward A. Kelly	43,043
Reginald W. Buckley	5,788
Melvin A. Martin	5,377
Lawrence M. Kevin	3,004

4th District—Cook County.

Republican—	
Chas. Raddatz	3,281
Walter C. Geisler	3,632
Jacob Gliwa	2,913
Casimer T. Jankowski	3,897
Democratic—	
Harry P. Beam	18,025
John J. Dluski	3,265
Richard M. O'Connor	2,330
Joseph Szykowny	2,346
Joseph A. Lasecki	2,262

5th District—Cook County.

Republican—	
Samuel S. Epstein	7,321
Frank V. Kara	4,334
Democratic—	
A. J. Sabath	16,292

6th District—Cook County.

Republican—	
Alfred F. Rueben	17,168
Benjamin W. Voorhies	6,632
George F. Lee	16,361
Jerome S. Breakstone	7,765
Harry S. Lichten	2,256
Peter J. Spingola	4,218
Francis S. Nolan	6,416
Democratic—	
James T. Igoe	27,014
Thomas J. O'Brien	48,886
Charles J. Sindelar	3,206
Harry B. Cohen	2,786
Dale Everett Smith	1,861
Edward C. Janosky	2,937
Joseph M. Fiore	1,007

7th District—Cook County.

Republican—	
M. A. Michaelson	30,876
Raymond J. Peacock	27,846
Meyer Fink	16,321
Jacob Bass	4,964
John F. Donarski	5,224
Charles L. Wiley	7,903
Horace H. Brock	6,441
Democratic—	
Leonard W. Schuetz	56,163
Arthur D. Bishop	17,527

8th District—Cook County.

Republican—	
Peter C. Granata	11,122
Democratic—	
Leo Kocialkowski	11,337
V. Roy Rybarczyk	1,660
Stanley H. Kunz	4,027
Harry J. Mazikowski	422

9th District—Cook County.

Republican—	
Fred A. Britten	18,577
Walter M. Klausch	1,367
James Kline McVey	1,513
Democratic—	
P. J. H. Farrell	3,181
William B. Greene	1,399
Harry A. Musham	973
James McAndrews	10,145

10th District.

Counties.	Republican.				
	Carl R. Chindblom.	James Simpson, Jr.	Royal Oscar Johnson.	Eric A. Soderstén.	Ralph E. Church.
Cook	15,774	22,559	2,701	951	24,077
Lake	8,009	6,692	370	151	5,247
Total	23,783	29,251	3,071	1,102	29,324

PRIMARY VOTE FOR REPRESENTATIVES IN CONGRESS—ALL PARTIES—Continued.

10TH DISTRICT—Concluded.

Counties.	Democratic.										
	Charles H. Weber.	Thomas J. Lynch.	Jerome Farrell.	Charles V. O'Grady.	Albert W. J. Johnsen.	Einar Sorenson.	Frederic Doeden.	P. J. Hodgins.	William Capesius.	Thomas J. Doyle.	Humphrey S. Shaw.
Cook	21,390	6,006	1,253	5,662	540	610	252	1,172	363	1,217	746
Lake	1,007	2,783	169	268	118	1,176	65	95	47	308	123
Total	22,397	8,789	1,422	5,930	658	1,786	317	1,267	410	1,525	869

11TH DISTRICT.

Counties.	Republican.			Democratic.		
	Frank R. Reid.	Oliver M. Olson.	Edwin S. Goltry.	James A. Howell.	Elmer P. Schaefer.	Hugh J. Gilmore.
DuPage	10,387	2,815	5,185	753	1,614	644
Kane	16,663	3,890	3,334	2,325	1,726	544
McHenry	4,150	1,065	625	879	351	219
Will	11,588	3,667	3,510	3,865	3,231	1,509
Total	42,788	11,437	12,654	7,822	6,922	2,916

12TH DISTRICT.

Counties.	Republican.			Democratic.
	John T. Buckbee.	Albert W. Carlson.	Scattering.	Charles H. Linscott.
Boone	2,851	1,147		153
DeKalb	6,140	1,852		372
Grundy	3,811	1,149		333
Kendall	1,525	1,467		119
LaSalle	13,566	4,623		3,298
Winnebago	14,508	5,983	1	2,896
Total	42,401	16,221	1	7,171

13TH DISTRICT.

Counties.	Republican.			Democratic.			
	William R. Johnson.	Leo E. Allen.	Scattering.	Edward S. Nicholas.	Theodore A. Secker.	Michael H. Cleary.	Orestes H. Wright.
Carroll	1,534	1,362		94	45	38	38
JoDaviess	927	2,359		159	167	330	305
Lee	2,676	2,026		336	75	329	528
Ogle	2,326	2,610		336	28	86	114
Stephenson	2,336	2,955		336	471	214	1,107
Whiteside	4,240	3,308	1	255	70	244	810
Total	14,039	14,620	1	1,516	856	1,241	2,902

PRIMARY VOTE FOR REPRESENTATIVES IN CONGRESS—ALL PARTIES—Continued.

14TH DISTRICT.

Counties.	Republican.		Democratic.
	John C. Allen.	Scattering.	Chester Thompson.
Hancock	3,162		2,758
Henderson	1,998		114
McDonough	4,189		1,566
Mercer	3,516		417
Rock Island	11,305	1	3,668
Warren	3,841		757
Total	28,011	1	9,280

15TH DISTRICT.

Counties.	Republican.	Democratic.			
	Burnett M. Chiperfield.	Albert E. Bergland.	J. Hayes Paxton.	J. Leroy Adair.	Fred L. Warrington.
Adams	4,471	630	528	7,883	123
Fulton	6,150	828	422	1,398	342
Henry	6,586	1,461	149	133	68
Knox	11,359	939	171	261	116
Schuyler	1,134	311	210	460	232
Total	29,700	4,169	1,480	10,135	881

16TH DISTRICT.

Counties.	Republican.		Democratic.		
	William E. Hull.	Everett M. Dirksen.	James M. Rahn.	Edwin S. Carr.	Irvin M. Lewis.
Bureau	4,047	4,675	134	389	1,042
Marshall	1,476	997	358	381	416
Peoria	13,911	14,897	1,056	2,076	1,511
Putnam	613	664	85	81	86
Stark	1,188	1,071	64	166	165
Tazewell	3,280	4,781	1,285	1,331	644
Total	24,515	27,085	2,982	4,424	3,864

17TH DISTRICT.

Counties.	Republican.		Democratic.		
	Homer W. Hall.	James G. Gray.	Frank Gillespie.	D. J. Foley.	C. S. Schneider.
Ford	2,056	1,007	116	49	917
Livingston	5,087	4,029	732	296	288
Logan	3,075	1,366	1,036	350	459
McLean	8,671	7,346	2,524	235	647
Woodford	2,002	844	1,080	104	181
Total	20,891	14,592	5,488	1,034	2,492

PRIMARY VOTE FOR REPRESENTATIVES IN CONGRESS—ALL PARTIES—Continued.

18TH DISTRICT.

Counties.	Republican.		Democratic.		
	William P. Holaday.	D. E. Sowers.	Andrew B. Dennis.	Frank T. O'Hair.	Louis H. Schade.
Clark	1,712	883	688	1,883	81
Cumberland	1,268	220	318	921	59
Edgar	3,264	944	691	2,625	84
Iroquois	4,289	2,334	222	961	100
Kankakee	6,241	4,989	238	889	93
Vermilion	10,188	7,234	2,071	2,310	372
Total	26,962	16,604	4,228	9,589	789

19TH DISTRICT.

Counties.	Republican.			Democratic.						
	Charles Adkins.	Eugene Bland.	Charles M. Borchers.	Carl N. Weilepp.	D. C. Dobbins.	George Fulk.	Dr. W. A. Colyer.	Del Banning.	Charles M. Borchers.	Raymond Meeker.
Champaign	7,340	3,668	--------	161	2,625	154	411	59	90	191
Coles	4,108	1,699	--------	373	1,542	302	287	213	129	172
DeWitt	1,671	608	--------	325	265	102	150	38	100	52
Douglas	1,307	813	--------	93	448	68	478	27	37	76
Macon	9,643	5,870	7	1,770	410	241	391	105	526	206
Moultrie	748	529	--------	131	320	306	140	30	32	490
Piatt	1,751	1,248	--------	200	348	103	198	17	66	29
Shelby	1,284	1,873	--------	932	813	241	261	554	94	95
Total	27,852	16,308	7	3,985	6,771	1,517	2,316	1,043	1,074	1,311

20TH DISTRICT.

Counties.	Republican.	Democratic.
	William J. Thornton.	Henry T. Rainey.
Brown	520	1,696
Calhoun	351	835
Cass	1,201	1,920
Greene	1,126	2,171
Jersey	722	1,273
Mason	1,278	1,783
Menard	925	1,166
Morgan	5,158	3,106
Pike	1,794	3,634
Scott	940	1,054
Total	14,015	18,638

PRIMARY VOTE FOR REPRESENTATIVES IN CONGRESS—ALL PARTIES—Continued.

21st District.

Counties.	Republican.		Democratic.
	Roy M. Seeley.	Thomas Hunter.	J. Earl Major.
Christian	2,104	1,631	3,448
Macoupin	3,621	1,673	5,291
Montgomery	1,810	1,292	3,947
Sangamon	18,293	7,798	9,135
Total	25,828	12,394	21,821

22d District.

Counties.	Republican.		Democratic.	
	Joseph P. Streuber.	Stewart Campbell.	Charles A. Karch.	Charles A. Sheffer.
Bond	1,327	811	506	163
Madison	8,047	4,870	6,170	1,922
Monroe	857	445	715	65
St. Clair	3,482	7,271	16,368	1,855
Washington	725	1,150	880	98
Total	14,438	14,547	24,639	4,103

23d District.

Counties.	Republican.							Democratic.	
	Rev. Charles Cooper.	William R. McCauley.	G. E. Johnson.	George W. McColley.	John M. Mitchell.	J. Walter Parkinson.	Scattering.	William W. Arnold.	Albert E. Isley.
Clinton	3							1,484	1,436
Crawford								2,387	659
Effingham		31	32					1,842	1,196
Fayette		184						2,024	425
Jasper				26			3	530	2,214
Jefferson					68			3,292	305
Lawrence	15	34				7	8	1,600	335
Marion	64			33			9	3,562	660
Richland				13			8	943	670
Wabash						193		1,212	422
Total	82	249	32	72	68	200	28	18,876	8,322

PRIMARY VOTE FOR REPRESENTATIVES IN CONGRESS—ALL PARTIES—Concluded.

24TH DISTRICT.

Counties.	Republican.		Democratic.
	James B. Lewis.	Arthur A. Miles.	Claude V. Parsons.
Clay	744	1,413	1,189
Edwards	542	918	487
Gallatin	269	678	1,348
Hamilton	598	588	1,336
Hardin	355	910	618
Johnson	893	685	362
Massac	921	744	281
Pope	743	762	451
Saline	3,244	2,035	2,740
Wayne	965	1,059	1,265
White	586	1,499	2,326
Total	9,860	11,291	12,403

25TH DISTRICT.

Counties.	Republican.	Democratic.	
	Edward E. Denison.	Kent E. Keller.	A. F. Gourley.
Alexander	2,194	710	493
Franklin	4,549	3,685	797
Jackson	4,446	2,649	860
Perry	2,569	1,411	548
Pulaski	1,323	569	83
Randolph	2,664	1,982	942
Union	2,087	1,991	722
Williamson	4,559	3,715	1,024
Total	24,391	16,712	5,469

PRIMARY VOTE FOR STATE SENATORS—ALL PARTIES—APRIL 12, 1932.

2D DISTRICT—COOK COUNTY.

Republican—	
Francis M. Tuite	7,094
Joseph Noti	523
James Nasti	341
Albert Curtan	877
Democratic—	
Joseph Mendel	8,297

4TH DISTRICT—COOK COUNTY.

Republican—	
Arthur J. Gorman	1,943
Daniel F. Murray	991
Robert E. Lynch	1,193
Stanley J. Jankowski	1,496
Patrick F. Kotal	672
John J. Jilek	1,313
James J. Smejkal	312
John F. Kurzawski	2,101
Democratic—	
Frank McDermott	13,854
Charles J. Curry	5,187
Stanley M. Lewandowski	3,646
John J. Tamborski, Jr	1,044
Charles E. Thompson	272
E. Kanapack	716
Wm. E. McKeating	343

6TH DISTRICT—COOK COUNTY.

Republican—	
James J. Barbour	16,043
Harry W. Klinke	8,695
Oscar E. Lundgren	6,109
Edward H. Batchelder, Jr	4,404
William G. Knox	6,597
Democratic—	
Walter A. Goranson	12,584
Ernest R. Techau	1,986
William G. Murray	8,873

PRIMARY VOTE FOR STATE SENATORS—ALL PARTIES—Continued.

8TH DISTRICT.

Counties.	Republican.		Democratic.	
	Ray Paddock.	Charles H. Francis.	Charles J. Wightman.	Leo Dailey.
Boone	1,430	1,781	93	77
Lake	12,827	4,704	2,424	3,519
McHenry	2,482	3,342	872	521
Total	16,739	9,827	3,389	4,117

10TH DISTRICT.

Counties.	Republican.		Democratic.	
	Charles W. Baker.	John R. Snively.	Ira L. Bell.	Charles A. Thomas.
Ogle	3,787	1,727	232	322
Winnebago	10,775	7,934	1,312	2,010
Total	14,562	9,661	1,544	2,332

12TH DISTRICT.

Counties.	Republican.				Democratic.
	Alfred S. Babb.	Harry H. Stahl.	John Hewitt Rosenstiel.	Robert I. McKeague.	Harry C. Boeke.
Carroll	1,982	660	410	464	158
JoDaviess	1,093	652	269	1,164	632
Stephenson	1,466	2,555	1,216	304	2,056
Total	4,541	3,867	1,895	1,932	2,846

14TH DISTRICT.

Counties.	Republican.	Democratic.
	Arnold P. Benson.	James Herrington Scott.
Kane	15,785	3,222
Kendall	2,118	137
Total	17,903	3,359

PRIMARY VOTE FOR STATE SENATORS—ALL PARTIES—Continued.

16TH DISTRICT.

Counties.	Republican.	Democratic.
	Simon E. Lantz.	Richard A. McAllister.
Livingston	6,485	1,030
Marshall	1,729	926
Putnam	774	216
Woodford	2,357	899
Total	11,345	3,071

18TH DISTRICT—PEORIA COUNTY.

Republican—		Democratic—	
Victor P. Michel	15,275	Carl Behrman	4,118
Carl J. Jobst	12,206		

20TH DISTRICT.

Counties.	Republican.			Democratic.	
	Richard R. Meents.	J. Bert Miller.	George B. Allen.	Jerome O'Connell.	Isaac N. Misener.
Grundy	1,104	799	3,433	526	113
Iroquois	4,705	1,916	793	952	181
Kankakee	5,029	4,649	3,652	946	176
Total	10,838	7,364	7,878	2,424	470

22D DISTRICT.

Counties.	Republican.				Democratic.		
	W. W. Womack.	Martin B. Bailey.	Louis J. Bremer.	Karl R. O'Hair.	Samuel M. McKendree.	W. H. Hickman.	E. C. Elliott.
Edgar	134	429	927	3,104	248	2,244	669
Vermilion	2,229	4,082	4,980	5,827	1,140	1,041	2,024
Total	2,363	4,511	5,907	8,931	1,388	3,285	2,693

24TH DISTRICT.

Counties.	Republican.			Democratic.	
	Henry M. Dunlap.	Roy R. Cline.	Chester E. Davis.	W. E. C. Clifford.	John S. Hart.
Champaign	6,846	3,613	2,720	2,300	941
Moultrie	745	280	150	592	419
Piatt	1,281	1,275	479	405	298
Total	8,872	5,168	3,349	3,297	1,658

PRIMARY VOTE FOR STATE SENATORS—ALL PARTIES—Continued.

26TH DISTRICT.

Counties.	Republican.	Democratic.
	Florence Fifer Bohrer.	L. C. Sieberns.
Ford	2,296	618
McLean	10,737	1,936
Total	13,033	2,554

28TH DISTRICT.

Counties.	Republican.		Democratic.	
	Charles E. Lee.	William E. Redmon.	Louis O. Williams.	Scattering.
DeWitt	1,561	647	1,066	
Logan	3,030	915	1,588	
Macon	9,645	7,070	2,694	1
Total	14,236	8,632	5,348	1

30TH DISTRICT.

Counties.	Republican.		Democratic.	
	Robert H. Allison.	Horace L. Campbell.	Martin B. Lohmann.	Walter I. Manny.
Brown	260	294	502	1,437
Cass	413	1,027	1,359	640
Mason	602	1,023	1,435	471
Menard	312	1,305	690	377
Schuyler	220	998	396	876
Tazewell	3,975	1,599	3,079	845
Total	5,782	6,246	7,461	4,646

32D DISTRICT.

Counties.	Republican.	Democratic.	
	Louis H. Hanna.	James C. Mayor.	William A. Compton.
Hancock	3,191	2,473	1,212
McDonough	4,179	1,159	905
Warren	3,830	391	440
Total	11,200	4,023	2,557

PRIMARY VOTE FOR STATE SENATORS—ALL PARTIES—Continued.

34TH DISTRICT.

Counties.	Republican.		Democratic.				
	Harry I. Hannah.	Robert W. Lyons.	W. Ed. Millar.	Albert V. Phillips.	J. S. Mundy.	E. G. Barrett.	O. E. Hite.
Clark	1,226	1,241	326	104	2,384	144	93
Coles	3,260	3,765	950	904	578	160	979
Douglas	1,000	1,089	178	181	165	468	126
Total	5,486	6,095	1,454	1,189	3,127	772	1,198

36TH DISTRICT.

Counties.	Republican.	Democratic.		
	A. L. Martin.	Mark A. Penick.	Henry D. Sullivan, Jr.	Rollo Six.
Adams	4,252	5,702	3,688	456
Calhoun	283	343	429	77
Pike	1,514	1,450	628	1,626
Scott	897	412	258	216
Total	6,946	7,907	5,003	2,375

38TH DISTRICT.

Counties.	Republican.		Democratic.
	Jesse W. Osborn.	Harry C. Miller.	Harry C. Stuttle.
Greene	602	578	1,109
Jersey	267	548	609
Macoupin	1,857	3,554	4,514
Montgomery	1,505	2,377	2,858
Total	4,231	7,057	9,090

40TH DISTRICT.

Counties.	Republican.		Democratic.
	Guy L. Smith.	Ira Honefenger.	Clifford J. Vogelsang.
Christian	2,496	2,259	3,114
Cumberland	983	490	857
Fayette	2,423	709	1,403
Shelby	1,999	812	2,041
Total	7,901	4,270	7,415

PRIMARY VOTE FOR STATE SENATORS—ALL PARTIES—Concluded.

42D DISTRICT.

Counties.	Republican.		Democratic.
	Harry F. Johnson.	R. O. Welch.	Dr. W. L. Finn.
Clay	2,111	329	1,309
Clinton	853	797	1,835
Effingham	1,316	350	2,089
Marion	3,264	547	3,537
Total	7,544	2,023	8,770

44TH DISTRICT.

Counties.	Republican.	Democratic.
	Harry Wilson.	Chas. J. Kribs.
Jackson	4,562	2,555
Monroe	966	800
Perry	2,799	1,459
Randolph	2,791	2,614
Washington	1,735	835
Total	12,853	8,263

46TH DISTRICT.

Counties.	Republican.	Democratic.
	William R. McCauley.	H. S. Burgess.
Jasper	1,130	1,407
Jefferson	2,688	2,664
Richland	1,850	896
Wayne	1,759	1,601
Total	7,427	6,568

48TH DISTRICT.

Counties.	Republican.		Democratic.
	William R. Coon.	Joseph L. Bartley.	R. M. Shaw.
Crawford	1,956	536	1,741
Edwards	572	573	382
Gallatin	93	1,081	1,053
Hardin	175	545	418
Lawrence	1,045	1,226	1,697
Wabash	436	802	949
White	414	1,483	2,006
Total	4,691	6,246	8,246

50th District.

Counties.	Republican.						Democratic.		
	Wallace A. Bandy.	William J. Sneed.	M. W. Ballance.	Ray Edmundson.	J. A. Freeman.	Alvennus Lowmack.	Guy Young.	R. Wallace Karraker.	J. H. Clayton.
Alexander	485	698	120	1,034	41	570	223	660	238
Franklin	1,201	2,437	701	2,400	982	77	1,339	1,197	1,673
Pulaski	396	1,520	85	137	59	53	87	478	67
Union	523	1,558	120	178	47	6	357	2,555	167
Williamson	1,723	3,437	1,749	435	142	38	1,332	579	2,452
Total	4,328	9,650	2,775	4,184	1,271	744	3,338	5,469	4,597

PRIMARY VOTE FOR REPRESENTATIVES IN THE GENERAL ASSEMBLY—ALL PARTIES
APRIL 12, 1932.

1st District—Cook County.

Republican—	
George W. Blackwell	4,242
Harris B. Gaines	8,306½
Charles A. Griffin	2,040
Arthur T. Broche	5,115½
Charles A. Wathier	213½
Wilbur M. Peyton	316½
Democratic—	
Harry L. Williams	19,908½
Ollie J. Dinwiddie	998½

2d District—Cook County.

Republican—	
Albert J. Mancin	19,923
Florence S. McCarthy	1,921
James J. Fallon, Jr	1,040
Harold F. Sebolt	1,179
Geo. Van Dorn	998
Francis McCarthy	1,174
Democratic—	
Frank Ryan	12,116½
John M. Bolton	14,118½

3d District—Cook County.

Republican—	
William E. King	29,957
Charles J. Jenkins	9,803
Cecil C. Scott	914½
William S. Stark	790½
Matthew Burgess	1,728½
Joseph M. Quinn	2,401
P. W. Chavers	384½
Richard A. Harewood	739
Henry M. Porter	1,518
Democratic—	
George Garry Noonan	11,830½
WilliamA . Wallace	6,365½
James J. Jordan	2,046
John E. Courtney	1,699½
William M. Hill	771

4th District—Cook County.

Republican—	
Michael A. Ruddy	17,950½
Thomas E. M. Heath	1,834½
Emil A. Fritz	2,154½
Arthur J. Rutshaw	4,592½
Lyle Thompson	1,803
Democratic—	
James P. Boyle	21,794½
John C. Kluczynski	27,129½
William R. O'Toole	14,867
Anthony A. Heft	875
Harry A. Brady	1,890½
Thomas J. Haggerty	2,686
James Burns	855
Joseph L. Zulkowski	5,513
John R. O'Connor	1,443
Stephen O'Donnell	3,125

5th District—Cook County.

Republican—	
William J. Warfield	44,111½
Josephine Perry	17,239½
Joseph B. Brennan	3,942½
Ruth Brannan	3,379½
Arthur S. Krooth	1,056½
James F. Kearney	2,127½
Arthur Lewis Hoffman	3,667
Reuben R. Helfer	1,705½
Charles V. Drennan	2,112½
Rose K. Rolfe	2,858½
Monroe Marks	1,973½
Wm. H. Gans	1,581
Edward J. McCoo	1,542
James M. E. Vance	1,620
M. C. B. Mason	1,540
Jesse E. Lehman	2,143½
Macon H. Huggins	1,958½
Gertrude H. Campbell	3,183½
Joseph Dandridge Bibb	9,928½
Democratic—	
Bernard J. Kewin	19,614½
Thomas F. Reilly	9,807
Charles A. Koch	1,942
Wilbert V. Dunne	2,943½
Wm. Kendall Hooks	1,184½
Herbert B. Wolff	2,092
Benjamin A. Grant	2,257
Samuel Bell	1,829½

6th District—Cook County.

Republican—	
Arthur E. Fischer	25,936
Thomas J. Kenney	6,605
Harold M. Gross	7,784½
Roy E. Roos	7,497½
George T. Tideman	4,099
Drennan J. Slater	17,666½
Herbert F. Wenzel	9,254
Thomas M. Devaney	6,989
Michael M. Phillips	1,963
Vera Ulrey Clark	5,306½
William C. Bausch	12,258½
Walter C. Hansen	7,660
Benjamin H. Suhr	14,405½
Democratic—	
Joseph H. Donahue	28,793½
John J. Meyers	25,731½
Paul Troy	6,752
Willard E. Stevens	2,381
F. W. Ackerman	3,667½
Francis J. Gannon	2,385
Dominick J. McGowan	2,919
John J. Corcoran	5,332½
Anthony C. Coorlim	675

7th District—Cook County.

Republican—	
Anna Wilmarth Ickes	35,921
William F. Propper	18,725½
Frank E. Foster	29,558½
William McGee James	14,874½
Charles Oran Mensik	1,548
Theodore F. Reinhardt	10,281
James O. Koontz	1,908½
Frank K. Strazynecki	2,422
August Calcagno	2,766
Joseph E. Okraj	1,701
L. Morell Gross	3,620½
Forrest F. Coburn	10,091
John A. Dunn	6,603½
Democratic—	
Emmett McGrath	34,732
James J. Finneran	15,354½
Peter J. Gibbons	3,544½
Erik G. Oden	2,845½
Thomas F. McBreen	6,626½
William C. Connor	3,812½
John E. Yates	5,562½
Joseph A. Kolb	2,331½
James T. Walsh	4,054½
James T. Hickey	3,067½
Joseph J. Schultz	4,670½
Paul Cipowski	5,389½
Joseph J. Masek	2,201
George F. Masek	1,685½
Michael Messick	1,249½

PRIMARY VOTE FOR REPRESENTATIVES IN THE GENERAL ASSEMBLY—ALL PARTIES —Continued.

8TH DISTRICT.

Counties.	Republican.					Democratic.		
	Richard J. Lyons.	William M. Carroll.	Fred W. Kraft.	Joseph C. James.	Clarence E. Johnson.	Thomas A. Bolger.	Charles A. Stanton.	Harold Bergan.
Boone	1,917	2,826	265	273	5,081½	423	125	32
Lake	35,597	9,876½	2,522½	5,493	3,549	6,798	6,692	3,568
McHenry	3,085	11,411½	1,336	1,263	2,474½	5,289	640	137
Total	40,599	24,114	4,123½	7,029	11,105	12,510	7,457	3,737

9TH DISTRICT—COOK COUNTY.

Republican—		Democratic—	
David E. Shanahan	18,547	Henry Sonnenschein	26,240
		William J. Gormley	15,974

10TH DISTRICT.

Counties.	Republican.					Democratic.		
	Leroy M. Green.	David Hunter, Jr.	Carl O. Nyman.	A. L. Johnson.	Carl Solomonson.	Delbert J. Hilvers.	Arthur Sagona.	Frank B. Wilson.
Ogle	4,814½	5,498½	3,986½	1,224½	813½	173	85	1,564
Winnebago	19,739	17,339	10,811	3,130	11,293	2,386	4,473	3,507
Total	24,553½	22,837½	14,797½	4,354½	12,106½	2,559	4,558	5,071

11TH DISTRICT—COOK COUNTY.

Republican—		Democratic—	
David I. Swanson	43,348½	George A. Fitzgerald	40,394
Calvin T. Weeks	24,179½	Michael E. Hannigan	33,484
Edward M. Gaynor	12,328	Norman N. Breen	7,737½
Thomas A. Meyer	10,073½	George A. Brautigam	4,084½
William C. Borkenhagen	14,328½	Peter Smith	7,620½
Howard H. Berndt	5,486½	William J. O'Toole	13,939½
William J. Butcher	9,959½	William J. Gleason	2,549½
Charles W. Garrity	5,265	George J. Crawley	2,683
Robert J. Mautner	2,135½	John C. Keating	2,281
		George Costello	4,650
		Joseph M. McCarthy	6,189

PRIMARY VOTE FOR REPRESENTATIVES IN THE GENERAL ASSEMBLY—ALL PARTIES —Continued.

12TH DISTRICT.

Counties.	Republican.					Democratic.			
	John Acker.	John A. Bingham.	John F. Cramer.	John G. Hayes.	Matthew A. Steele.	Charles D. Franz.	Henry P. Hill.	Dr. U. S. Lewis.	Fred A. Nelson.
Carroll	6,679	2,069	447	1,813	888	372	48	97	29
JoDaviess	2,031½	6,013½	223	762	518	1,083½	63	2,642	113
Stephenson	2,472	2,371	2,415	4,913½	3,698½	4,655½	861½	514	844
Total	11,182½	10,453½	3,085	7,488½	5,104½	6,111	972½	3,253	986

13TH DISTRICT—COOK COUNTY.

Republican—		Democratic—	
Elmer J. Schnackenberg	46,606½	William W. Powers	32,367½
John C. Garriott, Jr.	15,317½	John G. Ryan	24,984
William C. Henry	12,802	James I. McCarthy	5,326½
Harry E. Fisher	14,791½	Frank J. Amborski	5,973
Leo D. Dolan	5,603	Robert C. Keenan	9,621
Mary Jordan	4,193½	Raymond F. Hayes	2,323
Joseph B. Lupe	3,936	Thomas J. Gilroy	2,247
Eugene J. Mooney	5,241½	Stanley J. Loniewski	7,800
Samuel D. Olsen	8,657	Lawrence Casey	3,900½
George R. Hillstrom	15,488	Kieran P. O'Gallagher	7,354
		Charles A. Terrell	1,236½
		Richard A. Ford	2,028
		Edmund H. Burke	10,158

14TH DISTRICT.

Counties.	Republican.					Democratic.	
	Frank A. McCarthy.	John M. Peffers.	J. Lisle Laufer.	George B. Gelakoski.	Lester James Galvin.	John Frank Petit.	Marie Harris.
Kane	27,126½	26,035	12,855½	1,078½	10,367	11,848½	2,655½
Kendall	1,625	2,506	3,350	72	1,195	346	75
Total	28,751½	28,541	16,205½	1,150½	11,562	12,194½	2,730½

15TH DISTRICT—COOK COUNTY.

Republican—		Democratic—	
James Curran	5,576½	Edward Skarda	7,254½
James L. Kostka	8,902	James J. Schuma	1,596
George W. Hrivnak	241½	John Kubicek	2,360½
Edward Kaskie	214½	John Kolinski, Jr.	1,122
Paul Balash	430½	V. J. Moravec	6,916
		Matt Franz	7,456½

PRIMARY VOTE FOR REPRESENTATIVES IN THE GENERAL ASSEMBLY—ALL PARTIES —Continued.

16TH DISTRICT.

Counties.	Republican.				Democratic.		
	Charles M. Turner.	Clair E. Kohler.	C. J. Alyea.	Calistus A. Bruer.	Michael Fahy.	Dominick J. Kerrigan, Jr.	E. E. Schroeder.
Livingston	6,325½	8,916	1,495½	12,389½	2,744	726	423
Marshall	4,036½	823	349	1,461½	3,276	1,441	204
Putnam	1,565	273½	242½	937	739	87	54
Woodford	3,432½	987½	1,487½	2,517½	2,399½	1,790	445½
Total	15,359½	11,000	3,574½	17,305½	9,158½	4,044	1,126½

17TH DISTRICT—COOK COUNTY.

Republican—		Democratic—	
Roland V. Libonati	13,276	Charles Coia	6,578
W. W. Taylor	1,930	Anthony Pintozzi	5,043½

18TH DISTRICT—PEORIA COUNTY.

Republican—		Democratic—	
Leo D. Crowley	14,817	David H. McClugage	11,269½
Thomas J. Stack	17,196	Frederick W. McDaniel	997
Walter O. Myers	7,973	John W. McGann	3,470
John F. Lyle	2,738		
Harry R. Simkins	5,746		
Clarence P. Scott	19,241		
Charles W. LaPorte	16,429		

19TH DISTRICT—COOK COUNTY.

Republican—		Democratic—	
Sol. P. Roderick	50,523½	John R. McSweeney	78,765½
Mandel Yale	8,664½	John O. Hruby	72,444
Charles A. Bellows	18,522	Lewis L. Root	5,256½
William W. Friedman	4,222½	Bernard Rosencranz	4,290
Joseph Jacobson	5,088½	David Moshel	4,748½
Harry Robbins	4,455½	William Venecek	5,825½
Leo Goodman	2,917½	Francis E. Cash	,078

20TH DISTRICT.

Counties.	Republican.			Democratic.	
	Elmer Wilson.	Luther B. Bratton.	Harry L. Topping.	James T. Burns.	W. A. Guertin.
Grundy	4,584½	4,818½	3,943	1,069	174
Iroquois	6,706½	6,443	5,603½	2,082½	950½
Kankakee	10,442	19,894	10,258	2,649	2,214
Total	21,733	31,155½	19,804½	5,800½	3,338½

PRIMARY VOTE FOR REPRESENTATIVES IN THE GENERAL ASSEMBLY—ALL PARTIES —Continued.

21st District—Cook County.

Republican—		Democratic—	
J. W. Harris	8,591½	Joseph L. Rategan	19,636
John F. Ryan	3,260	Edward J. Upton	14,650
Chas. K. Todd	4,345	Michael F. Maher	4,381
Joseph Pierce	3,364½	Harold M. Beach	790
Mike Pintozzi	784	Vincent J. Kennedy	2,679
Charles H. O'Brien	794	Christ S. Minneci	1,413
John Kelly	838½	Edward S. Sheridan	2,506½
Robert Petrone	18,648	Richard E. Howe	672
Charles C. McCabe	4,311	Edward A. Loftus	1,949½
Stanley A. Richards	1,035½	Bernard Wolper	791½
Alfred Johnsen	2,046½	James F. Maher	995½
Ben Krusicki	982	Martin P. Burke	1,607
William B. Duffy	336½	John J. Burke, Jr	2,247
James B. Merriman	730		
James M. Parker	684½		
George A. Pavese	3,381		
William C. Doyle	899		
George A. Ross	1,115		
John J. Carroll	2,407		

22d District.

Counties.	Republican.			Democratic.		
	Hugh M. Luckey.	George A. Bridgeman.	Walter J. Bookwalter.	P. J. Breen.	W. O. Edwards.	Charles N. Leemon.
Edgar	3,552	6,360½	3,055½	5,482½	2,498½	1,899½
Vermilion	19,441	8,363	22,803	5,561	5,004½	3,598
Total	22,993	14,723½	25,858½	11,043½	7,503	5,497½

23d District.

Republican—		Democratic—	
William G. Thon	16,644	N. A. Waterloo	13,855½
Ralph D. Jones	8,675½	A. M. Kaindl	18,363½
L. H. Ellison	1,638½	Philip J. Sharkey, Jr	4,929½
Erling L. Wernes	528½	Frank J. Kruppa	9,028
Arthur W. Nimmer	2,795½	Joseph B. Sherry	2,926
Frank P. Caviezel	8,839½	Robert C. Ransom	1,557½
John Schrik	1,411	Joseph S. Stelnicki	3,718½
Frank Whittle	2,390	John T. McNamara	5,377
Frank J. Nastek	578	David H. Kopel	1,765½
Stanley A. Holte	585	Paul H. Noland	1,692½
Clarence Wm. Peterson	3,501	Edward M. Karl	1,233½
Stephen H. Idzikowski	3,712½	Stanley A. Hallick	11,573½
A. Henry Goldstein	1,883		
Edward B. Simon	616		
George A. Neesham	2,437½		
Maurice L. Hill	1,181½		
Fred W. Rice	3,671		
Thomas A. Brockmeyer	3,974½		
Lawrence A. McAlpin	3,042½		
Edward R. Stabell	11,257½		

PRIMARY VOTE FOR REPRESENTATIVES IN THE GENERAL ASSEMBLY—ALL PARTIES —Continued.

24TH DISTRICT.

Counties.	Republican.						Democratic.		
	Roger F. Little.	William Z. Black.	James A. Reeves.	Julius J. Hirschfeld.	Eugene Neff.	George W. McCaskrin.	F. J. Mailander.	William D. Higdon.	Thompson J. Anderson.
Champaign	10,459	8,738	8,319	7,127½	1,705½	1,983½	2,501	1,902	3,909
Moultrie	789½	675½	930½	47½	955	50	993	773	1,337
Piatt	1,264½	1,233	1,002½	439½	4,548½	131	1,301	414	839
Total	12,513	10,646½	10,252	7,614½	7,209	2,164½	4,795	3,089	6,085

25TH DISTRICT—COOK COUNTY.

Republican—		Democratic—	
Edwin B. Bederman	44,936	Raymond T. O'Keefe	40,136½
Rena Elrod	38,558½	Benjamin S. Adamowski	59,726
Max Simon	5,991½	Alexander J. Roznieckі	11,153
Clarence B. Cline	4,217	William H. Pontow	4,324½
Nicholas Jacobelli	3,917	I. S. Friedman	7,758
William M. Johnson	14,977½	O. E. Hartwig	4,993½
Vincent J. Poklacki	14,756½	Otto P. Jaeger	7,228½
James P. Armour	7,416½	J. Raymond Bodkin	4,716
Carl R. Peterson	17,048	Joseph H. White	3,671
Elmer H. Olson	10,424½	Joe Sergott	1,745½
Richard H. Mangold	1,631½	John B. Gummerman, Jr	1,982
Elmer L. Niequist	4,692½	William J. Quinn	8,922
James A. Davis	9,784		
Bernard F. Cummings	5,096½		
J. H. Jacobson	17,094½		

26TH DISTRICT.

Counties.	Republican.			Democratic.				
	G. J. Johnson.	Maurice O. Kalahar.	Frank J. Esper.	Charles P. Kane.	William M. Staley.	James Fielding.	Joseph W. Russell.	E. E. Donnelly.
Ford	5,119½	2,426	2,260	132	35	139	2,692	66
McLean	14,203	18,753½	14,633	3,980	547	1,883	1,951	1,737
Total	19,322½	21,179½	16,893	4,112	582	2,022	4,643	1,803

27TH DISTRICT—COOK COUNTY.

Republican—		Democratic—	
A. O. Galvin	10,510	A. L. Auth	8,120½
Michael M. Rachwalski	1,407½	Edward J. Petlak	10,240
Benjamin F. Chmielewski	1,293	Joseph A. Trandel	1,702
Michael G. Rugin	610½	Frank J. Quirk	5,297
		Leo A. Nowacki	3,781
		Val H. Rutkowski	1,217½

PRIMARY VOTE FOR REPRESENTATIVES IN THE GENERAL ASSEMBLY—ALL PARTIES —Continued.

28th District.

Counties.	Republican.					Democratic.	
	W. C. Chynoweth.	Dan Dinneen.	Evan Worth.	E. W. Montgomery.	W. L. Kline.	Howard L. Doyle.	William D. Gayle.
DeWitt	4,134½	600½	2,048	339½	260½	1,850	952
Logan	4,257½	1,096½	6,990	1,592½	982½	2,831	3,019
Macon	20,225	20,157	6,868	1,830	5,522	8,439	2,599
Total	28,617	21,854	15,906	3,762	6,765	13,120	6,570

29th District—Cook County.

Republican—		Democratic—	
Robert M. Woodward	7,949	William J. Connors	10,060
Ernest W. Turner	3,712	Frank J. Roland	386½
Frank S. Sims	2,883	Daniel McInerney	258
Joseph E. Farina	4,870½	Robert E. Glasser	150½
Charles J. Agnew	780	Charles A. Meier	1,293½
Philip Farina	838½	Eugene B. Conlon	133½
Michael McCue	129	Samuel Shamberg	326
Joseph W. Miller	301½	James R. Burns	1,149
		Harold W. Meyer	227
		David E. Loftus	174½

30th District.

Counties.	Republican.					Democratic.			
	Jesse Hall.	W. G. Burnsmier.	Henry E. Pond.	David E. Wilson.	Geo. F. Brecher.	H. V. Teel.	W. E. Wilkins.	Glen Petefish.	William J. Reardon.
Brown	743	44	44	303	56	3,336	173½	1,384½	530½
Cass	1,815	308	339	1,374	465	1,924½	128	4,689	623
Mason	1,826	3,362	300	432	477	2,267	211½	1,806½	1,459½
Menard	1,556	206	3,289	281	72	1,399	1,197	1,097½	339½
Schuyler	1,079	182	143	1,313	373	3,434½	89½	830	154½
Tazewell	11,668½	858½	416½	1,057	8,390½	2,311½	927½	1,677½	6,098
Total	18,687½	4,960½	4,531½	4,760	9,833½	14,672½	2,727	11,485	9,205

PRIMARY VOTE FOR REPRESENTATIVES IN THE GENERAL ASSEMBLY—ALL PARTIES —Continued.

31st District—Cook County.

Republican—		Democratic—	
James J. McVicker	14,646½	Pierce L. Shannon	22,898½
Joseph F. Novotny	10,305	Mason S. Sullivan	19,233
James A. Steven	11,895½	Louis O. Kasan	1,385½
Leonard F. Carmody	2,527	Marcus Kasan	1,114
George Haas	6,133	John A. Calvey	1,340
Michael H. Wolf	6,742	John K. Murphy	2,957½
Walter G. M. Rouzan	506½	Joseph F. Connell	2,933½
Thomas Lindskog	4,357½	Harold L. Ward	2,892½
Edward I. Connelly	1,645½	Franklin A. Slotin	1,042
Gilbert H. Anderson	4,428	Murty M. Fahy	4,900
John Harry Lindahl	2,810½		
Austin N. Wahl	860½		
Desse Anderson	1,168		
Axel F. Brandting	2,023½		
Norman C. Rudolph	681½		
Charles A. McCuddy	1,566½		
George Hoppe	1,939½		
Harry G. Berstein	1,720		
Edward P. Saltiel	8,697		
William E. Keith	4,101		

32d District.

Counties.	Republican.				Democratic.			
	Rollo R. Robbins.	Roy R. Barnes.	Claude R. Thomas.	Charles E. Stone.	Miss Mary Davidson.	Rodmon E. Grigsby.	Robert E. Gamble.	Mark Roberson.
Hancock	5,766½	2,715½	5,581½	421½	5,243	4,344	1,400½	1,935½
McDonough	3,981	6,102½	5,567	2,687½	1,735	2,844½	352	1,599½
Warren	3,745	5,035½	3,611½	653½	711	602	1,312	240½
Total	13,492½	13,853½	14,760	3,762½	7,689	7,790½	3,064½	3,775½

33d District.

Counties.	Republican.				Democratic.	
	Harry M. McCaskrin.	Clinton Searle.	Roscoe M. Mitchell.	Bert J. Coyne.	Thomas P. Sinnett.	Scattering.
Henderson	1,836	3,366½	1,061½	419	350	----------
Mercer	4,779½	4,823	1,268	2,537	990	----------
Rock Island	25,178½	16,357½	7,794½	8,605	10,380½	25½
Total	31,794	24,547	10,124	11,561	11,720½	25½

PRIMARY VOTE FOR REPRESENTATIVES IN THE GENERAL ASSEMBLY—ALL PARTIES —Continued.

34TH DISTRICT.

Counties.	Republican.				Democratic.				
	John W. Lewis.	E. Walter Green.	Bruce E. Gilbert.	Chas. G. Strohm.	Sol Handy.	Robert T. Elliott.	Harvey Z. O'Hair.	Clarence G. Lynch.	Herb Pennington.
Clark	4,092	260½	418½	4,109½	7,991½	345½	1,318	366	90½
Coles	5,974½	4,566	3,063½	3,480½	1,455½	2,592	2,318	3,414½	1,151½
Douglas	2,327	2,252½	599½	1,062½	1,218	565½	972	485½	259½
Total	12,393½	7,079	4,081½	8,652	10,665	3,503	4,608	4,266	1,501½

35TH DISTRICT.

Counties.	Republican.				Democratic.	
	Henry C. Allen.	Dennis J. Collins.	George C. Dixon.	Alvin Warren.	John P. Devine.	John H. Loftus.
DeKalb	1,876	14,833	4,480½	4,832½	1,586½	281½
Lee	2,929	6,538	7,230	708	3,924	2,536
Whiteside	13,931½	4,721½	4,937	541	3,732½	1,140½
Total	18,736½	26,092½	16,647½	6,081½	9,243	3,958

36TH DISTRICT.

Counties.	Republican.					Democratic.						
	Henry F. Scarborough.	Fred W. Kiser.	Herbert H. Vertrees.	L. G. Pottle.	Robert Schott.	Carroll Bush.	Henry Bowers.	Thomas J. Lenane.	Jos. E. Heckenkamp.	Fred L. Pracht.	J. H. Hanly.	Mary Cowan McAdams.
Adams	10,538	967	366	6,889	2,559	3,115	985	9,753½	10,775	902	503	3,174
Calhoun	1,064	220½	70	261	33	773	795	143	1,250	20	53½	341½
Pike	2,986	4,036	350	707	39	4,592½	5,495½	286½	1,561	62½	88½	524½
Scott	1,734	835	147	426	40	1,070	466½	118½	989	16½	64½	455½
Total	16,322	6,058½	933	8,283	2,671	9,550½	7,742	10,301½	14,575	1,001	709½	4,495½

37TH DISTRICT.

Counties.	Republican.						Democratic.
	Frederick W. Rennick.	William H. Jackson.	E. G. Marty.	Edwin G. Williamson.	Frank E. Bailey.	Earl J. Mason.	Robert J. Wilson.
Bureau	8,533½	4,764½	3,676½	668½	2,611½	3,787	3,993
Henry	6,204	10,548½	1,477	1,871	5,072	726	5,273
Stark	1,788	3,453	218	1,092½	265	91½	1,097
Total	16,525½	18,766	5,371½	3,632	7,948½	4,604½	10,363

PRIMARY VOTE FOR REPRESENTATIVES IN THE GENERAL ASSEMBLY—ALL PARTIES —Continued.

38TH DISTRICT.

Counties.	Republican.			Democratic.					
	Robert Whiteley.	Hugh W. Cross.	Oscar C. Bloome.	M. E. Bray.	Frank A. Stewart.	Dr. E. A. Heinz.	W. H. Helm, Sr.	Alva W. Jones.	Claude H. Griffiths.
Greene	1,947½	2,190½	267	1,611	254½	153½	1,891½	252	2,922½
Jersey	659½	3,093	103½	2,052	406½	168½	144½	409	706½
Macoupin	8,100	5,185½	4,214½	4,389½	6,473	5,620½	709½	1,271	1,146
Montgomery	4,797	4,710½	1,366	5,431½	625	1,512½	366	4,342	500
Total	15,504	15,179½	5,951	13,484	7,759	7,455	3,111½	6,274	5,275

39TH DISTRICT—LASALLE COUNTY.

Republican—		Democratic—	
R. G. Soderstrom	31,721½	Edmond P. Conerton	9,412
Ole E. Benson	21,182½	Charles Seipp	3,145½
Millera Fraser Mason	10,562½	Edward G. Hayne	3,746½
		Walter R. Brennan	2,831½

40TH DISTRICT.

Counties.	Republican.				Democratic.		
	H. D. Sparks.	Roy A. Corzine.	Frank B. Anderson.	Walter J. James.	Arthur Roe.	Amos Richardson.	Sam S. Lorton.
Christian	5,814½	4,703	1,502½	2,268½	4,722	4,976½	1,791½
Cumberland	2,823	1,437½	363½	226½	2,054½	785	1,716½
Fayette	3,495	3,645	623	540	5,989½	821	209½
Shelby	4,447½	2,546½	1,275½	1,426½	2,594½	1,222½	5,789½
Total	16,580	12,332	3,764½	4,461½	15,360½	7,805	9,507

41ST DISTRICT.

REPUBLICAN.

Counties.	Republican.										
	John L. Walker.	Otto A. Buck.	Lottie Holman O'Neill.	Richard F. Locke.	William W. Mollan.	William Horace Van Hook.	Joseph Keig.	Don C. Hall.	O. C. Kerstowske.	Anton J. Stupay.	Matt C. Egan.
DuPage	11,452½	10,970	12,072½	5,970	713	656½	2,944½	1,327	600	3,037	9,140½
Will	16,607½	4,697	14,178	1,219½	9,629½	2,010½	13,729½	2,381	295	1,300½	1,267½
Total	28,060	15,667	26,250½	7,189½	10,342½	2,667	16,674	3,708	895	4,337½	10,408

PRIMARY VOTE FOR REPRESENTATIVES IN THE GENERAL ASSEM.
—Continued.

41st District—Concluded.

DEMOCRATIC.

Counties.	Democratic.					
	Michael F. Hennebry.	Thomas F. Green.	William A. Robinson.	John A. Evan.	Robert J. Cronin.	Art. Gar
DuPage	2,262	2,480	3,213	703	674½	96
Will	13,459½	1,798	704½	2,592½	10,397½	4,134
Total	15,721½	4,278	3,917½	3,295½	11,072	5,095½

42d District.

Counties.	Republican.		Democratic.				
	R. J. Branson.	Robert D. Stoafer.	J. E. McMackin.	George J. Bauer.	Dr. J. L. Bryan.	John M. Shultz.	A. B. Lager.
Clay	4,171½	1,448½	1,145½	416½	3,119½	79½	141½
Clinton	3,396½	901½	436½	307	145	124½	9,628½
Effingham	3,645	1,011	827	9,832	439	212	289
Marion	8,274½	3,496½	7,685	1,528½	2,485½	725	2,105½
Total	19,487½	6,857½	10,094	12,084	6,189	1,141	12,164½

43d District.

Counties.	Republican.			Democratic.			
	E. W. Mureen.	Henry G. Hawkinson.	O. L. Campbell.	Frank W. McClure.	Wright M. Mosher.	M. P. Rice.	Louis C. Beam.
Fulton	4,410	3,647	11,915	4,531	818	3,360½	3,065½
Knox	17,829	18,701½	5,108	4,059	160	766	756
Total	22,239	22,348½	17,023	8,590	978	4,126½	3,821½

44th District.

Counties.	Republican.		Democratic.			
	Elbert Waller.	R. G. Crisenberry.	Jos. H. Davis.	J. L. Muenter.	Willard Chamberlain.	A. A. Brands.
Jackson	10,036½	7,709	7,109½	305	2,576½	428
Monroe	2,033½	1,202½	244	257	181	1,686½
Perry	5,434	2,215	2,105	730½	966	613½
Randolph	6,255½	3,042½	3,104½	755	388	5,048
Washington	3,825½	2,411	569½	2,625½	124½	72
Total	27,585	16,580	13,132½	4,673	4,236	7,848

. REPRESENTATIVES IN THE GENERAL ASSEMBLY—ALL PARTIES —Continued.

45TH DISTRICT.

ies.	Republican.						Democratic.				
	William J. Lawler.	Edgar C. Pruitt.	Hugh Green.	Geo. W. McHaney.	William J. Butler.	Charles N. Neal.	T. J. Sullivan.	Marion U. Woodruff.	William J. Doerfler.	David Evans.	Homer D. McLaren.
Morgan	4,097½	1,159½	13,092½	114	455	1,204½	4,945	829	335	2,326	527
Sangamon	26,387½	20,609	12,060½	1,689	5,951½	22,756½	12,631	3,722	4,476	6,783	2,658½
Total	30,485	21,768½	25,153	1,803	6,406½	23,961	17,576	4,551	4,811	9,109	3,185½

46TH DISTRICT.

Counties.	Republican.				Democratic.		
	Charles L. Wood.	E. H. Childress.	Glenn H. Sunderland.	Scattering.	Sidney Parker.	Dr. F. W. Kuechler.	Laurence F. Arnold.
Jasper	1,123½	680	3,762	----------	567½	4,124½	3,434
Jefferson	8,240½	2,900	2,141	----------	7,315	972	3,634½
Richland	1,770½	1,246	1,162½	----------	1,142	576½	1,810½
Wayne	4,391	2,985	3,742½	1	1,648½	1,791	1,857½
Total	15,525½	7,811	10,808	1	10,673	7,464	10,736½

47TH DISTRICT.

Counties.	Republican.				Democratic.		
	Schuyler B. Vaughan.	William H. Martin.	Norman G. Flagg.	I. H. Streeper III.	Schaefer O'Neill.	Wm. Dickman.	C. W. Burton.
Bond	3,564	1,023	2,206	2,493½	1,038½	355	763½
Madison	9,264½	7,919	12,805	18,795	12,659	5,986	8,113
Total	12,828½	8,942	15,011	21,288½	13,697½	6,341	8,876½

48TH DISTRICT.

Counties.	Republican.				Democratic.			
	John R. Thompson.	Fred A. Reavill.	Lester D. Putnam.	Scattering.	F. W. Lewis.	R. P. Kinney.	D. T. Woodard.	T. W. Hall.	James G. Gregg.
Crawford	2,604½	5,045	828½	--------	6,393½	472½	1,262	337	190
Edwards	2,612½	995½	2,155	--------	724½	96	770½	226	47½
Gallatin	667½	436½	570	--------	390	192	963	581	3,621½
Hardin	747½	379½	836	1	313	49½	119½	240½	902
Lawrence	7,326½	2,991	1,030	--------	3,208½	336	1,257	226	737½
Wabash	1,749	1,090	2,418	--------	1,441½	318	1,317	672	821½
White	2,774½	1,206½	2,753½	--------	542½	2,961	3,168½	3,743½	758½
Total	18,482	12,144	10,591	1	13,013½	4,425	8,857½	6,026	7,078½

PRIMARY VOTE FOR REPRESENTATIVES IN THE GENERAL A.
—Continued.

49TH DISTRICT—ST. CLAIR COUNTY.

Republican—		Democratic—
R. H. (Rude) Huschle	17,429½	Frank Holten
Al. Towers	6,959½	Grover C. Borders
John T. Wood	3,067½	James J. Whelan
Elmer Freeman	8,834½	Timothy F. Murphy
		Erwin L. Harvey
		Henry B. Springer
		W. K. Allen
		Ernest R. McHale
		Paul H. Reis

50TH DISTRICT.

REPUBLICAN.

Counties.	Republican.				
	M. F. Browner.	Robert Lincoln Parks.	H. Clay Ing.	Estelle B. Colp.	Fred D. Nellis.
Alexander	4,611	239	335	577½	3,040
Franklin	4,100½	1,075½	11,814	1,625½	2,055½
Pulaski	6,069½	169½	194	143	363½
Union	4,563	254	206½	833½	309½
Williamson	6,963	2,339	2,959	4,678½	1,480
Total	26,307	4,077	15,508½	7,858	7,248½

50TH DISTRICT—Concluded.

DEMOCRATIC.

Counties.	Democratic.							
	Frank Singleton.	Troy C. Lager.	Joe A. Hammond.	Louie E. Lewis.	Albert O. Ledbetter.	R. A. Stivers.	Weldon. Campbell.	Ray C. Carroll.
Alexander	294	87	565½	1,077½	303½	39	238	356
Franklin	1,209½	2,140½	585½	6,158½	546	178½	1,506½	2,675
Pulaski	155	121	366	285½	305	33½	90½	39½
Union	426½	162½	2,883	1,984	510½	144½	327	895
Williamson	3,213½	441½	992½	726½	3,589	595	1,163½	3,451
Total	5,298½	2,952½	5,392½	10,232	5,254	990½	3,325½	7,416½

51ST DISTRICT.

REPUBLICAN.

Counties.	Republican.					
	W. V. Rush.	Claude L. Rew.	Rube R. Sullivan.	Abner Field.	Arl Reeves.	Dr. T. A. West.
Hamilton	1,375½	868	454½	340	1,593	425½
Johnson	1,703½	1,240½	288	3,463½	109½	324½
Massac	4,696½	1,612½	367½	3,252½	99½	746½
Pope	1,311	705½	81	4,356	32½	117½
Saline	3,045	5,148½	1,992	4,919	267½	4,432½
Total	12,131½	9,575	3,183	16,331	2,102	6,046½

REPRESENTATIVES IN THE GENERAL ASSEMBLY—ALL PARTIES —Concluded.

51st District—Concluded.

DEMOCRATIC.

...s.	Democratic.						
	Winfred Nipper.	John D. Upchurch.	Seigel B. Hardy.	John F. Hardesty.	Bess S. Parish.	D. E. Cavender.	John McElvain.
...on	2,337½	338½	145	513	281	111½	2,659
...son	67	145½	263	24½	308½	115½	83
...sac	35	87	178	32	135	84½	128
...pe	75½	136½	102	60	137½	218½	64
Saline	183½	4,982	1,704½	745	2,201	1,486½	377½
Total	2,698½	5,689½	2,392½	1,374½	3,063	2,016½	3,311½

PRIMARY VOTE FOR TRUSTEES OF THE EAST SIDE LEVEE AND SANITARY DISTRICT—ALL PARTIES—APRIL 12, 1932.

REPUBLICAN.

Counties.	Republican.							
	John D. Johns.	Lee R. Newgent.	Seth K. Cherrington.	John W. Costley.	Henry E. Lueders.	Harry F. Putnam.	Rev. James A. Green.	Vernon S. Heim.
Madison	2,691	2,369	2,207	2,891	3,012	824	1,047	805
St. Clair	6,449	6,426	6,260	5,240	4,279	3,472	2,543	2,282
Total	9,140	8,795	8,467	8,131	7,291	4,296	3,590	3,087

DEMOCRATIC.

Counties.	Democratic.										
	Geo. Champion.	William Knaus.	Thomas D. Meehan.	Stephen H. Kernan.	Earl W. Jimerson.	John R. Kelahan.	George W. Canavan.	Ben M. Creamer.	R. O. McPherson.	Alvin G. Fields.	Edward Horrigan.
Madison	1,000	926	2,575	1,294	1,056	2,212	159	383	100	1,037	106
St. Clair	988	4,093	3,183	3,940	3,003	996	1,805	1,348	722	4,100	2,761
Total	1,988	5,019	5,758	5,234	4,059	3,208	1,964	1,731	822	5,137	2,867

DEMOCRATIC—concluded.

Counties.	Democratic.										
	Frank B. Gilbert.	Milton Brown.	Virgil Roberts.	Jack J. Coughlin.	Frank N. Ziegelmeier.	Walter W. Hinderberger.	J. M. Kelley.	Carl W. Kolbe.	John P. Cleary.	P. W. Sullivan.	John T. English.
Madison	208	1,113	648	111	84	136	195	70	105	280	1,138
St. Clair	2,364	808	620	1,208	1,127	3,271	1,143	417	1,696	2,409	4,592
Total	2,572	1,921	1,268	1,319	1,211	3,407	1,338	487	1,801	2,689	5,730

OFFICIAL VOTE

OF THE

STATE OF ILLINOIS

CAST AT THE

GENERAL ELECTION, NOV. 6, 1934
JUDICIAL ELECTIONS, 1933-34

PRIMARY ELECTION
GENERAL PRIMARY, APRIL 10, 1934

Compiled by
EDWARD J. HUGHES
Secretary of State

DOCUMENTS UNIT
ILLINOIS STATE LIBRARY

[Printed by authority of the State of Illinois.]

900170

UNITED AUTHORS TRADES UNION COUNCIL 7
(39579)

INDEX TO OFFICIAL VOTE.

Bond Issue, Emergency Relief....5, 17
Convention, Constitutional....5, 19
Repeal, Eighteenth Amendment.... 46
Judges of the Circuit Court.... 40
To fill vacancy—special election....44, 45
Judge of the Circuit Court of Cook County.... 40
To fill vacancy—special election.... 45
Judges of the Superior Court of Cook County....39, 45
To fill vacancies—special election....40, 45
Judges of the Supreme Court.... 38
Representatives in Congress by Districts—General Election.... 21
Primary Election.... 63
Representatives in Congress—State at Large—General Election....5, 10
Primary Election....48, 60
Representatives in General Assembly—General Election.... 28
Primary Election.... 72
Special Election.... 37
State Central Committeemen.... 48
State Senators—General Election.... 25
Primary Election.... 68
Special Election....26, 37
State Treasurer—General Election....5, 6
Primary Election....48, 56
Superintendent of Public Instruction—General Election....5, 8
Primary Election....48, 58
Trustees of the University of Illinois....5, 13
Vote, total cast in primary.... 54

ILLINOIS GENERAL ELECTION—NOVEMBER 6, 1934.

SUMMARY OF GENERAL VOTE.

Office, party and candidate.		Plurality.	Total in State.	Outside Cook County.	Cook County.	Counties carried.
STATE TREASURER.						
Democratic	John Stelle	271,336	1,503,997	710,670	793,327	51
Republican	William J. Stratton		1,233,214	710,117	523,097	51
National Progressive	Dr. Wm. Venecek		6,335	3,247	3,088	
Prohibition	Frank S. Regan		5,769	3,902	1,867	
Socialist Labor	J. E. Procum		3,637	1,434	2,204	
Socialist	Morris Franklin		15,845	8,194	7,651	
Scattering			42	10	32	
SUPERINTENDENT OF PUBLIC INSTRUCTION.						
Democratic	John A. Wieland	295,748	1,476,560	687,056	798,504	52
Republican	Francis G. Blair		1,189,812	693,384	496,428	50
National Progressive	Dr. Petra M. Dahl		6,357	3,177	3,180	
Prohibition	James Oliver Buswell, Jr.		5,728	3,781	1,947	
Socialist Labor	Christ Christiansen		4,189	1,633	2,556	
Socialist	Florence C. Hanson		15,905	8,133	7,772	
Scattering			47	9	38	
CONGRESSMEN-AT-LARGE.						
Democratic	Michael L. Igoe	306,332	1,507,714	680,110	827,604	
	Martin A. Brennan	258,508	1,459,890	688,084	788,806	
Republican	C. Wayland Brooks		1,201,382	688,544	512,838	
	Milton E. Jones		1,112,802	654,142	458,660	
National Progressive	Walter Nesbit		19,329	15,743	3,586	
	Martin Powroznik		7,778	3,253	4,525	
Prohibition	Clay F. Gaumer		4,659	3,132	1,527	
	Frank Earl Herrick		4,863	3,312	1,551	
Socialist Labor	John L. Lindsey		3,396	1,338	2,058	
	Frank Schnur		3,195	1,202	1,993	
Socialist	Arthur McDowell		13,586	6,809	6,777	
	Harold O. Hatcher		13,580	7,276	6,574	
Scattering			82	27	55	
TRUSTEES OF THE UNIVERSITY OF ILLINOIS.						
Democratic	Mrs. Glenn E. Plumb	293,350	1,455,614	666,630	788,984	
	Harold Pogue	297,132	1,459,396	673,511	785,885	
	Oscar G. Mayer	325,539	1,487,803	673,904	813,899	
Republican	Merle J. Trees		1,153,058	666,811	486,247	
	James W. Armstrong		1,162,264	665,682	496,582	
	Mary A. Wall		1,122,534	652,859	469,675	
National Progressive	Joyce Jackson		6,185	3,383	2,802	
	Christ S. Minneci		5,471	2,923	2,548	
	Dr. Frances Gage Hulbert		5,933	3,079	2,854	
Prohibition	Florence H. Trego		6,013	4,008	2,005	
	Lawrence Britton		5,803	3,691	2,112	
	Adah M. Hagler		5,909	3,984	1,925	
Socialist	John E. Branson		16,742	8,456	8,286	
	Andrew Juvinall		16,255	8,222	8,033	
	Georgia Albright		16,398	8,175	8,223	
Scattering			103	20	82	
EMERGENCY RELIEF BOND ISSUE.						
Highest Legislative vote			2,774,182	1,419,986	1,354,196	
Yes			2,072,713	1,059,065	1,016,648	
No			445,941	263,441	182,500	
PROPOSITION TO CALL A CONSTITUTIONAL CONVENTION.						
Total vote			2,935,192	1,538,007	1,397,185	
Yes			691,021	313,630	377,391	
No			585,879	337,633	248,246	

VOTE FOR STATE TREASURER—NOV. 6, 1934.

Counties.	Plurality.		Democratic.	Republican.	National Progressive.	Prohibition.	Socialist Labor.	Socialist.
			John Stelle.	William J. Stratton.	Dr. Wm. Venecek.	Frank S. Regan.	J. E. Procum.	Morris Franklin.
Adams	D	2,481	13,030	10,549	27	34	17	35
Alexander	R	53	3,998	4,051	42	7	3	73
Bond	R	513	2,762	3,275	12	63	8	50
Boone	R	1,917	1,255	3,172	1	31	1	17
Brown	D	1,052	2,182	1,130	2	6	1	2
Bureau	R	3,521	6,773	10,294	18	30	14	30
Calhoun	D	109	1,586	1,477	5	9	2	7
Carroll	R	1,291	2,675	3,966	7	19	6	9
Cass	D	975	4,060	3,085	8	10	2	11
Champaign	R	1,420	11,241	12,661	30	49	15	61
Christian	D	1,666	8,847	7,181	103	30	18	245
Clark	D	287	4,856	4,569	18	37	1	3
Clay	D	62	3,994	3,932	6	16	3	10
Clinton	D	2,184	5,429	3,245	60	11	4	83
Coles	D	57	7,966	7,909	19	24	4	8
Cook (see below).								
Crawford	R	47	5,018	5,065	24	18	2	7
Cumberland	R	30	2,642	2,672	1	10	----------	2
DeKalb	R	2,065	5,912	7,977	12	58	4	8
DeWitt	D	3	4,378	4,375	3	18	----------	9
Douglas	R	88	3,961	4,049	10	11	----------	8
DuPage	R	2,662	17,043	19,705	62	164	39	334
Edgar	D	618	6,893	6,275	23	19	4	6
Edwards	R	602	1,640	2,242	3	9	1	9
Effingham	D	1,551	4,949	3,398	21	26	1	4
Fayette	R	128	5,640	5,768	3	39	5	17
Ford	R	1,116	2,868	3,984	5	6	3	7
Franklin	D	2,494	10,755	8,261	79	43	77	1,266
Fulton	D	1,834	9,791	7,957	42	35	94	142
Gallatin	D	1,352	2,869	1,517	10	17	1	8
Greene	D	1,874	4,641	2,767	10	7	1	7
Grundy	R	1,975	3,002	4,977	11	3	2	6
Hamilton	D	1,267	3,912	2,645	7	15	3	7
Hancock	D	134	6,243	6,109	4	97	----------	14
Hardin	R	93	1,691	1,784	8	2	1	6
Henderson	R	411	1,759	2,170	4	5	----------	1
Henry	R	2,661	7,224	9,885	16	24	33	193
Iroquois	D	23	6,258	6,235	9	48	----------	12
Jackson	D	78	8,276	8,198	30	30	8	20
Jasper	D	756	3,632	2,876	2	7	----------	3
Jefferson	D	1,585	7,442	5,857	11	37	10	21
Jersey	D	729	2,903	2,174	3	1	1	14
JoDaviess	R	598	4,112	4,710	10	10	3	4
Johnson	R	798	2,237	3,035	9	6	2	4
Kane	R	659	22,075	22,734	57	163	19	141
Kankakee	D	355	10,301	9,946	12	47	18	30
Kendall	R	978	1,615	2,593	3	12	----------	7
Knox	R	1,651	10,345	11,996	20	57	16	68
Lake	R	5,941	15,715	21,656	48	38	52	285
LaSalle	R	1,723	19,375	21,098	47	30	57	284
Lawrence	D	429	4,972	4,543	14	31	3	6
Lee	R	1,737	5,535	7,272	8	24	3	13
Livingston	R	2,224	7,019	9,243	10	20	9	13
Logan	R	118	6,406	6,524	26	14	2	23
Macon	D	1,288	15,653	14,365	102	75	12	154

VOTE FOR STATE TREASURER—NOV. 6, 1934—Concluded.

Counties.	Plurality.	Democratic.	Republican.	National Progressive.	Prohibition.	Socialist Labor.	Socialist.
		John Stelle.	William J. Stratton.	Dr. Wm. Venecek.	Frank S. Regan.	J. E. Procum.	Morris Franklin.
Macoupin	D 2,949	10,894	7,945	191	84	76	842
Madison	D 9,626	23,917	14,291	138	79	97	474
Marion	D 1,732	7,416	5,684	26	55	9	85
Marshall	R 119	3,255	3,374	4	2	----------	5
Mason	D 253	3,621	3,368	12	19	1	2
Massac	R 625	2,305	2,930	24	7	2	8
McDonough	R 1,978	5,480	7,458	3	21	2	21
McHenry	R 3,515	6,346	9,861	11	9	9	23
McLean	R 2,395	11,628	14,023	44	116	8	78
Menard	D 21	2,634	2,613	18	9	----------	11
Mercer	R 2,137	3,175	5,312	8	22	----------	7
Monroe	R 407	2,767	3,174	8	2	----------	17
Montgomery	D 1,635	7,703	6,068	44	68	24	327
Morgan	D 503	8,209	7,706	16	11	2	34
Moultrie	D 863	3,358	2,495	1	20	1	1
Ogle	R 4,114	3,551	7,665	20	31	1	21
Peoria	R 4,646	17,981	22,627	94	55	47	71
Perry	D 980	5,375	4,395	54	20	10	69
Piatt	R 461	3,208	3,669	3	12	1	14
Pike	D 1,618	6,046	4,428	7	29	2	18
Pope	R 1,112	1,453	2,565	6	7	----------	4
Pulaski	R 185	3,219	3,404	5	13	6	13
Putnam	R 91	1,249	1,340	1	----------	----------	3
Randolph	D 1,118	6,873	5,755	35	20	10	96
Richland	D 457	3,716	3,259	17	28	1	4
Rock Island	D 3,825	19,660	15,835	37	61	31	110
Saline	R 209	7,645	7,854	57	46	10	40
Sangamon	R 1,497	24,303	25,800	394	71	40	559
Schuyler	D 345	3,247	2,902	2	18	1	1
Scott	D 384	2,408	2,024	8	5	1	2
Shelby	D 1,231	6,014	4,783	12	33	2	10
Stark	R 1,036	1,561	2,597	2	8	----------	1
St. Clair	D 11,426	31,363	19,937	186	85	163	489
Stephenson	R 1,116	6,582	7,698	41	40	11	39
Tazewell	D 454	8,236	7,782	76	24	9	38
Union	D 1,727	4,469	2,742	9	5	2	2
Vermilion	D 237	16,639	16,402	58	191	17	121
Wabash	D 497	2,817	2,320	7	21	----------	6
Warren	R 1,552	4,308	5,860	3	38	2	9
Washington	R 380	3,582	3,962	6	17	5	20
Wayne	R 200	4,851	5,051	16	14	3	8
White	D 1,617	5,040	3,423	30	23	1	8
Whiteside	R 2,939	5,266	8,205	12	38	4	15
Will	D 62	20,945	20,883	141	46	27	122
Williamson	D 865	10,251	9,386	58	38	32	244
Winnebago	R 865	14,917	15,782	151	658	179	290
Woodford	R 516	3,831	4,347	14	31	2	5
Down State	D 553	710,670	710,117	3,247	3,902	1,434	8,194
Cook County	D 270,230	793,327	523,097	3,088	1,867	2,204	7,651
Total	270,783	1,503,997	1,233,214	6,335	5,769	3,638	15,845

Scattering—Cook, 32; Rock Island, 5; Winnebago, 5.
Counties carried by Mr. Stelle, 51; Mr. Stratton, 51.

VOTE FOR SUPERINTENDENT OF PUBLIC INSTRUCTION—NOVEMBER 6, 1934.

Counties.	Plurality.	Democratic.	Republican.	National Progressive.	Prohibition.	Socialist Labor.	Socialist.
		John A. Wieland.	Francis G. Blair.	Dr. Petra M. Dahl.	James Oliver Buswell, Jr.	Christ Christiansen.	Florence C. Hanson.
Adams	D 2,801	12,705	9,904	22	33	21	32
Alexander	D 14	3,860	3,846	9	9	3	78
Bond	R 451	2,729	3,180	12	50	9	50
Boone	R 1,886	1,193	3,079	1	21	1	17
Brown	D 1,000	2,114	1,114	3	3	1	2
Bureau	R 3,485	6,633	10,118	26	26	13	26
Calhoun	D 15	1,527	1,512	3	9	2	7
Carroll	R 1,119	2,640	3,759	7	20	4	10
Cass	D 801	3,841	3,040	13	8	3	10
Champaign	R 953	11,330	12,283	23	51	15	61
Christian	D 1,475	8,454	6,979	104	32	19	230
Clark	D 597	4,949	4,352	15	38	2	2
Clay	D 314	4,103	3,789	9	16	2	8
Clinton	D 1,867	5,089	3,222	55	10	7	72
Coles	D 714	8,175	7,461	18	24	5	9
Cook (see below).							
Crawford	R 54	4,905	4,959	29	18	1	5
Cumberland	D 15	2,646	2,631	1	11	----------	2
DeKalb	R 2,037	5,729	7,766	11	50	5	7
DeWitt	D 71	4,357	4,286	4	18	----------	9
Douglas	R 50	3,953	4,003	9	11	----------	7
DuPage	R 2,427	16,708	19,135	70	254	46	353
Edgar	D 851	6,913	6,062	21	18	4	6
Edwards	R 448	1,652	2,100	5	5	1	9
Effingham	D 1,470	4,754	3,284	19	26	1	3
Fayette	D 41	5,639	5,598	6	36	4	15
Ford	R 985	2,855	3,840	4	7	4	7
Franklin	D 1,892	10,201	8,309	73	28	87	1,226
Fulton	D 1,653	9,458	7,805	31	29	89	134
Gallatin	D 1,288	2,751	1,463	8	14	1	9
Greene	D 1,698	4,473	2,775	4	10	1	6
Grundy	R 1,935	2,897	4,832	8	5	5	4
Hamilton	D 1,136	3,644	2,508	7	16	3	8
Hancock	D 139	6,131	5,992	11	97	4	11
Hardin	R 27	1,683	1,710	8	1	1	6
Henderson	R 443	1,685	2,128	4	5	----------	1
Henry	R 3,019	6,807	9,826	17	30	33	194
Iroquois	R 104	6,120	6,224	12	41	3	14
Jackson	R 192	7,985	8,177	31	26	11	18
Jasper	D 802	3,567	2,765	3	8	1	3
Jefferson	D 1,247	7,082	5,835	12	38	9	20
Jersey	D 619	2,669	2,050	2	2	----------	12
JoDaviess	R 703	3,871	4,574	9	8	2	4
Johnson	R 924	2,039	2,963	9	11	3	3
Kane	R 1,409	21,197	22,606	50	186	42	145
Kankakee	D 81	9,661	9,580	19	54	16	37
Kendall	R 722	1,663	2,385	4	15	3	6
Knox	R 2,021	9,940	11,961	19	54	10	74
Lake	R 4,103	15,651	19,754	76	54	68	287
LaSalle	R 2,315	18,236	20,551	43	33	58	283
Lawrence	D 362	4,815	4,453	15	29	2	6
Lee	R 1,589	5,329	6,918	10	19	3	13
Livingston	R 2,469	6,866	9,335	13	17	6	15
Logan	D 186	6,369	6,183	26	12	1	25
Macon	D 1,316	15,232	13,916	99	69	27	156

VOTE FOR SUPERINTENDENT OF PUBLIC INSTRUCTION—NOVEMBER 6, 1934—Concluded.

Counties.	Plurality.	Democratic.	Republican.	National Progressive.	Prohibition.	Socialist Labor.	Socialist.
		John A. Wieland.	Francis G. Blair.	Dr. Petra M. Dahl.	James Oliver Buswell, Jr.	Christ Christiansen.	Florence C. Hanson.
Macoupin	D 3,014	10,643	7,629	200	74	77	843
Madison	D 8,671	22,987	14,316	135	80	102	461
Marion	D 1,625	7,248	5,623	28	57	13	81
Marshall	R 202	3,119	3,321	6	2	----------	4
Mason	D 395	3,579	3,184	11	14	1	2
Massac	R 635	2,230	2,865	21	5	2	7
McDonough	R 1,747	5,470	7,217	3	22	1	19
McHenry	R 3,263	6,153	9,416	11	12	6	23
McLean	R 1,386	11,813	13,199	41	95	17	78
Menard	R 126	2,475	2,601	19	11	----------	11
Mercer	R 2,177	3,043	5,220	8	22	3	5
Monroe	R 426	2,684	3,110	----------	2	1	17
Montgomery	D 1,611	7,581	5,970	45	70	22	332
Morgan	D 261	7,761	7,500	12	11	3	34
Moultrie	D 858	3,255	2,397	3	18	1	1
Ogle	R 4,020	3,450	7,470	15	30	8	24
Peoria	R 6,063	16,422	22,485	82	47	55	76
Perry	D 719	5,078	4,359	53	20	11	77
Piatt	R 420	3,131	3,551	2	12	3	13
Pike	D 1,870	6,098	4,228	5	25	3	20
Pope	R 1,048	1,451	2,499	5	7	----------	4
Pulaski	R 166	3,155	3,321	6	11	5	14
Putnam	R 111	1,215	1,326	1	1	----------	3
Randolph	D 1,248	6,834	5,586	38	22	12	91
Richland	D 322	3,620	3,298	6	28	1	4
Rock Island	D 3,503	19,096	15,593	44	50	35	119
Saline	R 552	7,244	7,796	53	49	11	38
Sangamon	R 3,720	22,352	26,072	391	67	67	537
Schuyler	D 397	3,188	2,791	3	17	1	1
Scott	D 332	2,343	2,011	8	4	1	3
Shelby	D 1,299	5,929	4,630	13	33	3	10
Stark	R 1,133	1,485	2,618	2	9	----------	1
St. Clair	D 10,124	29,704	19,580	179	68	145	477
Stephenson	R 1,275	6,390	7,665	38	61	8	36
Tazwell	D 18	7,636	7,618	73	21	10	34
Union	D 1,705	4,347	2,642	7	5	2	1
Vermilion	R 206	15,951	16,157	56	185	21	123
Wabash	D 322	2,656	2,334	4	19	----------	4
Warren	R 1,766	4,100	5,866	1	32	4	8
Washington	R 453	3,468	3,921	9	14	4	21
Wayne	D 15	4,858	4,843	16	14	3	8
White	D 1,837	4,959	3,122	32	23	2	8
Whiteside	R 3,194	5,033	8,227	11	43	3	15
Will	D 306	20,283	19,977	136	55	39	122
Williamson	D 640	9,782	9,142	56	40	33	254
Winnebago	R 1,442	14,502	15,944	157	534	229	306
Woodford	R 484	3,780	4,264	10	25	3	6
Down State	R 6,328	687,056	693,384	3,177	3,781	1,633	8,133
Cook County	D302,076	798,504	496,428	3,180	1,947	2,556	7,772
Total	D295,748	1,485,560	1,189,812	6,357	5,728	4,189	15,905

Scattering—Cook, 38; Rock Island, 5; Winnebago, 4.
Counties carried by Mr. Wieland, 52; Mr. Blair, 50.

VOTE FOR REPRESENTATIVES IN CONGRESS—STATE AT LARGE—NOV. 6, 1934.

Counties.	Democratic.		Republican.		National Progressive.		Prohibition.		Socialist Labor.		Socialist.	
	Michael L. Igoe.	Martin A. Brennan.	C. Wayland Brooks.	Milton E. Jones.	Walter Nesbit.	Martin Powroznik.	Clay F. Gaumer.	Frank Earl Herrick.	John L. Lindsey.	Frank Schnur.	Arthur McDowell.	Harold O. Hatcher.
Adams	12,423	12,061	9,596	8,774	152	20	31	35	15	13	31	27
Alexander	3,857	3,695	3,759	3,574	8	10	8	7	3	1	72	74
Bond	2,588	2,630	2,970	2,830	96	11	55	45	6	7	46	53
Boone	1,166	1,131	3,236	2,784	4	----------	18	19	1	1	16	16
Brown	2,100	2,064	1,142	1,059	4	3	4	5	3	1	2	2
Bureau	6,307	6,237	10,769	9,863	59	15	15	11	12	11	22	23
Calhoun	1,507	1,454	1,455	1,397	3	2	9	7	2	1	7	7
Carroll	2,567	2,551	3,700	3,470	8	5	16	16	5	5	10	7
Cass	3,837	3,900	3,013	2,782	23	8	7	7	1	1	11	11
Champaign	10,966	11,068	12,393	11,728	54	25	45	44	16	13	68	65
Christian	8,055	8,133	6,811	6,548	1,222	141	28	25	14	8	96	158
Clark	4,703	4,629	4,463	4,288	15	15	35	36	1	1	3	3
Clay	3,935	3,947	3,879	3,727	20	8	14	16	3	2	11	9
Clinton	5,061	4,719	3,041	2,931	210	45	8	8	5	4	68	66
Coles	7,895	7,766	7,689	7,278	20	15	28	29	4	4	8	8
Cook (see below).												
Crawford	4,814	4,793	4,961	4,783	36	29	14	13	1	1	7	6
Cumberland	2,574	2,534	2,631	2,539	3	2	10	11	----------	----------	3	2
DeKalb	5,568	5,512	8,222	7,312	17	9	42	46	5	3	7	8
DeWitt	4,200	4,193	4,314	4,071	10	4	18	19	2	2	10	10
Douglas	3,883	3,859	3,992	3,848	25	9	9	9	1	----------	9	8
DuPage	16,483	16,151	20,161	18,161	90	35	93	295	41	36	330	311
Edgar	6,496	6,509	6,151	5,945	18	15	18	20	2	4	5	4
Edwards	1,533	1,503	2,162	2,086	4	3	7	7	3	2	8	8
Effingham	4,725	4,544	3,279	3,112	22	19	17	17	2	2	3	5
Fayette	5,478	5,452	5,678	5,486	11	8	42	42	4	4	18	16
Ford	2,714	2,796	3,882	3,691	12	4	5	9	4	4	7	8
Franklin	9,871	9,807	8,007	7,709	806	79	40	40	69	58	916	971
Fulton	9,206	9,348	7,767	7,387	230	49	33	28	93	84	82	90
Gallatin	2,795	2,704	1,496	1,393	13	8	13	12	2	1	7	6
Greene	4,337	4,379	2,675	2,574	6	5	9	8	1	----------	5	4
Grundy	2,954	2,891	4,754	4,518	82	11	1	3	3	4	7	5
Hamilton	3,548	3,465	2,590	2,525	19	7	14	14	5	4	8	8

Hancock	6,068	6,143	5,827	5,730	24	6	93	88	1	1	11	10
Hardin	1,617	1,609	1,751	1,695	8	7	----------	1	1	2	8	7
Henderson	1,678	1,692	2,096	2,018	10	5	4	5	1	----------	1	2
Henry	6,718	6,631	9,996	9,468	37	17	23	26	29	26	193	190
Iroquois	6,097	6,095	6,004	5,790	46	6	46	40	1	----------	14	41
Jackson	7,963	7,945	8,020	7,808	158	29	28	28	7	9	14	19
Jasper	3,528	3,487	2,721	2,982	4	2	6	6	----------	----------	3	3
Jefferson	7,055	6,975	5,755	5,470	43	13	39	34	11	7	20	22
Jersey	2,665	2,645	1,988	1,861	2	2	2	2	----------	----------	12	12
JoDaviess	3,703	3,685	4,759	4,499	7	6	6	8	4	1	2	2
Johnson	2,151	2,123	2,906	2,843	13	7	3	----------	----------	----------	----------	----------
Kane	20,930	20,480	23,139	21,492	131	38	127	145	27	16	132	129
Kankakee	9,649	9,423	9,629	9,079	198	24	36	42	11	4	34	36
Kendall	1,485	1,488	2,540	2,383	5	1	12	11	----------	----------	7	6
Knox	9,856	9,557	11,684	11,107	180	22	49	46	10	7	72	79
Lake	16,388	15,636	19,840	18,575	99	48	33	36	55	53	263	256
LaSalle	18,457	17,286	20,820	18,962	112	54	21	22	46	52	244	232
Lawrence	4,658	4,688	4,488	4,283	12	14	32	32	2	2	5	5
Lee	5,282	5,174	7,210	6,587	8	6	9	12	3	4	14	14
Livingston	6,766	6,582	9,270	8,780	37	12	14	17	8	7	12	11
Logan	5,944	5,907	6,376	6,033	124	20	9	11	----------	----------	12	10
Macon	14,731	14,390	13,599	12,195	210	90	66	62	12	8	142	124
Macoupin	10,063	10,149	7,368	7,162	1,738	283	79	79	58	54	723	746
Madison	22,998	22,890	12,750	12,993	438	139	75	78	95	86	420	417
Marion	7,041	7,092	5,872	5,510	152	43	59	57	10	9	61	68
Marshall	3,069	3,064	3,359	3,230	15	4	2	2	----------	----------	4	4
Mason	3,559	3,629	3,097	2,911	17	7	16	14	1	1	2	2
Massac	2,128	2,112	2,853	2,744	17	16	8	6	2	1	8	8
McDonough	5,382	5,338	7,196	6,937	6	2	17	17	1	1	21	20
McHenry	6,367	6,029	9,490	8,883	16	11	7	7	7	7	24	24
McLean	12,398	12,025	13,012	12,247	259	49	93	95	12	11	68	90
Menard	2,470	2,440	2,529	2,435	47	18	10	9	----------	----------	10	11
Mercer	3,020	3,006	5,032	4,702	39	11	19	18	3	----------	4	5
Monroe	2,681	2,675	3,039	2,997	32	9	1	1	1	2	13	13
Montgomery	7,239	7,264	5,823	5,736	399	83	77	73	20	21	281	288
Morgan	7,668	7,612	7,662	7,130	23	9	10	15	2	3	37	36
Moultrie	3,193	3,214	2,432	2,319	5	2	11	12	6	1	1	3
Ogle	3,394	3,412	7,669	7,055	27	19	23	25	1	----------	21	21
Peoria	17,460	16,783	21,489	20,909	293	89	38	42	55	48	59	60
Perry	4,964	4,968	4,115	4,108	350	59	20	20	6	11	40	69
Piatt	3,078	3,099	3,584	3,486	6	2	11	12	4	1	10	9
Pike	5,746	5,682	4,434	4,140	15	5	26	23	3	7	18	21

VOTE FOR REPRESENTATIVES IN CONGRESS—STATE AT LARGE—NOV. 6, 1934—Concluded.

Counties.	Democratic.		Republican.		National Progressive.		Prohibition.		Socialist Labor.		Socialist.	
	Michael L. Igoe.	Martin A. Brennan.	C. Wayland Brooks.	Milton E. Jones.	Walter Nesbit.	Martin Powroznik.	Clay F. Gaumer.	Frank Earl Herrick.	John L. Lindsey.	Frank Schnur.	Arthur McDowell.	Harold O. Hatcher.
Pope	1,414	1,400	2,633	2,534	3	3	5	5	----------	----------	6	4
Pulaski	3,090	3,038	3,296	3,153	9	3	12	10	4	3	10	10
Putnam	1,169	1,171	1,341	1,290	7	1	1	1	1	1	3	3
Randolph	6,547	6,543	5,731	5,473	232	40	17	19	11	12	62	76
Richland	3,543	3,594	3,199	3,165	11	4	27	28	1	1	4	4
Rock Island	19,364	19,136	15,500	14,680	77	33	45	47	32	33	99	100
Saline	6,984	6,902	7,446	7,208	896	64	50	48	11	9	26	27
Sangamon	22,678	22,026	24,542	24,111	1,805	371	72	69	39	36	401	408
Schuyler	3,147	3,156	2,752	2,695	2	2	15	15	1	1	1	1
Scott	2,265	2,297	2,061	2,039	7	7	5	5	1	1	1	1
Shelby	5,589	5,575	4,732	4,378	38	10	33	31	1	2	10	9
Stark	1,472	1,452	2,628	2,478	3	2	4	5	----------	----------	1	1
St. Clair	29,618	29,155	17,926	17,549	2,483	268	96	80	134	135	433	437
Stephenson	6,318	6,392	7,494	7,261	76	38	36	34	7	6	38	39
Tazewell	7,513	7,977	6,910	6,853	129	67	21	24	13	6	28	27
Union	4,296	4,187	2,777	2,665	7	7	5	4	1	1	1	1
Vermilion	15,919	16,176	16,005	15,274	201	54	249	183	21	18	114	117
Wabash	2,610	2,634	2,266	2,285	5	3	7	19	1	1	4	3
Warren	4,063	4,159	5,708	5,584	24	4	31	30	6	5	8	7
Washington	3,454	3,467	3,791	3,743	51	18	17	15	3	3	15	16
Wayne	4,651	4,615	4,942	4,793	16	11	13	13	2	3	8	8
White	5,041	4,929	3,467	3,299	76	29	20	24	1	1	9	10
Whiteside	5,096	5,025	8,161	7,777	29	8	27	29	7	5	16	13
Will	20,689	20,031	20,009	18,769	242	127	38	41	27	29	104	104
Williamson	9,544	9,427	9,277	8,893	419	78	38	37	36	27	173	173
Winnebago	14,873	14,351	15,822	14,683	216	84	257	288	130	117	286	278
Woodford	3,710	3,720	4,267	4,063	15	9	25	26	2	1	5	5
Downstate	680,110	671,084	688,544	654,142	15,743	3,253	3,132	3,312	1,338	1,202	6,809	7,276
Cook County	827,604	788,806	512,838	458,660	3,586	4,525	1,527	1,551	2,058	1,993	6,777	6,574
Total	1,507,714	1,459,890	1,201,382	1,112,802	19,329	7,778	4,659	4,863	3,396	3,195	13,586	13,850

Scattering—Cook, 55; Rock Island, 10; Sangamon, 10; Winnebago, 17.

VOTE FOR TRUSTEES OF THE UNIVERSITY OF ILLINOIS—NOVEMBER 6, 1934.

Counties.	Democratic.			Republican.			National Progressive.			Prohibition.			Socialist.		
	Mrs. Glen E. Plumb.	Harold Pogue.	Oscar G. Mayer.	Merle J. Trees.	James W. Armstrong.	Mary A. Wall.	Joyce Jackson.	Christ S. Minneci.	Dr. Francis Gage Hulbert.	Florence H. Trego.	Lawrence Britton.	Adah M. Hagler.	John E. Branson.	Andrew Juvinall.	Georgia Albright.
Adams	11,874	11,848	12,202	8,870	8,980	8,878	31	25	25	31	33	34	37	49	34
Alexander	3,732	3,679	3,669	3,690	3,644	3,697	7	9	8	8	8	6	76	74	77
Bond	2,581	2,589	2,602	2,854	2,858	2,780	21	11	14	68	68	68	47	46	46
Boone	1,136	1,122	1,129	2,863	2,923	2,829	4	2	3	25	24	25	16	16	16
Brown	2,087	2,042	2,060	1,021	1,038	1,022	3	3	3	4	4	4	2	2	2
Bureau	6,344	6,376	6,329	9,767	9,889	9,676	24	20	21	35	35	43	27	30	27
Calhoun	1,456	1,432	1,466	1,302	1,417	1,384	4	5	2	10	8	10	6	7	8
Carroll	2,572	2,510	2,545	3,473	3,534	3,448	5	5	4	19	18	18	9	10	8
Cass	3,890	3,917	3,933	2,719	2,777	2,718	10	10	10	10	12	9	13	17	14
Champaign	10,615	11,502	10,920	12,283	12,265	11,732	33	28	26	63	58	56	71	84	68
Christian	8,231	8,414	8,282	6,528	6,587	6,522	123	101	100	34	34	29	251	235	238
Clark	4,661	4,639	4,659	4,330	4,333	4,275	16	16	18	36	37	37	3	3	4
Clay	4,054	3,943	3,954	3,744	3,726	3,683	9	7	6	16	14	16	9	8	9
Clinton	4,779	4,764	4,879	2,970	3,030	2,903	53	52	53	16	12	17	75	68	68
Coles	7,760	7,851	7,886	7,354	7,438	7,191	16	16	17	26	26	26	7	8	8
Cook (see below)															
Crawford	4,818	4,817	4,819	4,773	4,824	4,764	29	28	26	19	18	19	6	6	7
Cumberland	2,549	2,560	2,581	2,533	2,538	2,494	1	1	1	10	10	11	3	2	2
DeKalb	5,568	5,562	5,575	7,481	7,550	7,400	12	14	13	58	52	54	9	8	8
DeWitt	4,167	4,215	4,168	4,079	4,110	4,057	3	3	4	20	18	18	10	10	8
Douglas	3,885	3,923	3,892	3,879	3,881	3,872	11	8	9	11	11	11	12	18	10
DuPage	16,072	16,202	16,671	18,658	18,976	18,243	58	54	65	168	159	166	354	350	357
Edgar	6,666	6,680	6,698	5,959	5,961	5,910	23	19	18	21	18	19	5	7	5
Edwards	1,487	1,490	1,485	2,032	2,074	1,982	3	4	3	21	20	146	9	9	8
Effingham	4,540	4,548	4,567	3,141	3,122	3,073	24	19	21	28	27	26	3	3	3

VOTE FOR TRUSTEES OF THE UNIVERSITY OF ILLINOIS—NOVEMBER 6, 1934—Continued.

Counties.	Democratic.			Republican.			National Progressive.			Prohibition.			Socialist.		
	Mrs. Glen E. Plumb.	Harold Pogue.	Oscar G. Mayer.	Merle J. Trees.	James W. Armstrong.	Mary A. Wall.	Joyce Jackson.	Christ S. Minneci.	Dr. Francis Gage Hulbert.	Florence H. Trego.	Lawrence Britton.	Adah M. Hagler.	John E. Branson.	Andrew Juvinall.	Georgia Albright.
Fayette	5,481	5,501	5,494	5,560	5,518	5,454	8	6	9	40	38	37	16	16	16
Ford	2,704	2,747	2,724	3,677	3,737	3,691	4	5	5	12	8	9	7	7	7
Franklin	9,713	9,639	9,597	7,756	7,708	8,041	68	62	48	47	40	37	1,231	1,161	1,155
Fulton	9,413	9,438	9,421	7,327	7,458	7,293	50	41	40	34	30	31	136	134	133
Gallatin	2,675	2,646	2,663	1,355	1,362	1,354	8	7	7	14	13	18	7	9	7
Greene	4,345	4,372	4,332	2,452	2,365	2,349	5	4	4	8	11	11	7	6	6
Grundy	2,776	2,757	2,800	4,614	4,721	4,585	7	6	9	8	8	8	6	6	6
Hamilton	3,480	3,498	3,524	2,536	2,540	2,518	8	7	7	15	15	15	7	7	7
Hancock	5,993	6,111	6,078	5,680	5,793	5,574	18	7	7	96	92	89	17	20	13
Hardin	1,616	1,618	1,629	1,696	1,695	1,689	7	7	7	1	1	1	6	7	6
Henderson	1,706	1,737	1,719	2,002	2,013	1,995	5	3	5	5	7	5	1	1	1
Henry	6,633	6,645	6,663	9,507	9,687	9,496	14	11	11	33	30	29	195	195	194
Iroquois	5,970	6,049	6,043	5,732	5,871	5,786	15	8	13	79	54	49	22	20	20
Jackson	7,766	7,832	7,631	7,849	7,875	8,560	32	27	24	27	29	34	21	22	20
Jasper	3,509	3,487	3,493	2,712	2,708	2,697	3	3	3	8	8	10	4	3	3
Jefferson	6,985	6,930	7,045	5,521	5,578	5,453	11	12	15	44	42	42	23	23	22
Jersey	2,716	2,810	2,757	1,883	1,877	1,806	4	4	4	3	3	4	12	12	12
JoDaviess	3,669	3,762	3,789	4,503	4,487	4,414	10	9	7	10	8	7	7	4	6
Johnson	2,117	2,121	2,119	2,859	2,862	2,831	9	9	9	7	3	16	3	3	3
Kane	20,579	20,569	21,022	21,731	21,948	21,474	50	39	68	186	176	170	155	143	147
Kankakee	9,377	9,491	9,464	9,253	9,348	9,196	34	14	20	65	51	61	38	39	43
Kendall	1,505	1,524	1,553	2,344	2,415	2,357	2	1	1	13	11	10	8	7	6
Knox	9,636	9,685	9,643	11,187	11,471	11,203	23	14	17	56	49	55	89	80	80
Lake	15,326	15,340	15,832	19,190	19,226	18,752	67	57	71	45	42	40	298	287	358
LaSalle	17,219	17,135	17,432	19,041	19,964	18,998	38	34	40	32	30	34	281	262	267
Lawrence	4,683	4,674	4,693	4,386	4,310	4,224	15	14	11	33	32	33	5	5	5
Lee	5,174	5,133	5,166	6,667	6,765	6,602	10	7	10	18	14	15	13	14	15
Livingston	6,470	6,424	6,446	8,771	8,856	8,726	14	13	11	21	20	19	15	18	15

Logan	6,068	6,077	6,197	5,808	5,937	5,759	30	25	27	15	15	13	21	20	20
Macon	14,179	16,264	14,221	12,221	12,041	11,859	99	92	102	73	70	89	188	154	148
Macoupin	10,586	10,597	10,679	7,168	7,201	7,144	228	215	209	91	90	102	917	895	877
Madison	22,264	22,610	22,456	12,626	12,798	12,767	128	119	126	84	80	85	471	448	447
Marion	7,082	7,114	7,149	5,458	5,541	5,460	36	28	33	65	63	63	98	90	80
Marshall	3,049	3,132	3,078	3,178	3,225	3,192	3	4	5	2	2	2	5	4	4
Mason	3,552	3,572	3,593	2,853	2,914	2,837	9	8	8	19	18	19	3	2	2
Massac	2,100	2,070	2,084	2,696	2,744	2,689	16	17	16	8	8	9	7	7	7
McDonough	5,292	5,348	5,341	6,952	7,052	6,962	6	2	3	26	24	25	20	21	20
McHenry	5,965	5,956	6,062	9,064	9,200	8,872	14	11	12	10	10	10	27	24	25
McLean	11,158	11,282	11,254	12,485	12,674	12,472	41	27	26	116	102	103	83	97	84
Menard	2,502	2,498	2,521	2,393	2,389	2,362	17	18	16	10	9	9	12	10	11
Mercer	2,993	3,006	2,970	4,715	4,784	4,659	11	8	6	41	33	53	11	16	10
Monroe	2,636	2,660	2,694	3,035	3,023	2,971	10	10	9	2	2	2	17	16	17
Montgomery	7,358	7,423	7,455	5,762	5,789	5,713	48	42	42	84	81	82	332	333	330
Morgan	7,642	7,700	7,675	7,031	7,196	7,139	16	12	14	14	10	9	38	43	38
Moultrie	3,189	3,311	3,215	2,314	2,308	2,289	2	3	2	19	20	19	1	1	1
Ogle	3,357	3,331	3,377	7,020	7,126	6,952	19	16	22	28	28	27	24	25	26
Peoria	16,053	16,514	16,678	21,597	21,767	20,908	95	85	91	58	47	48	74	72	74
Perry	5,011	5,012	5,002	4,193	4,154	4,228	58	53	56	22	24	20	74	74	74
Piatt	3,068	3,156	3,075	3,475	3,485	3,468	4	2	2	12	12	9	16	14	14
Pike	5,880	5,781	5,868	3,992	3,989	3,963	9	6	5	32	31	34	23	25	24
Pope	1,383	1,381	1,385	2,477	2,488	2,453	4	4	4	5	5	6	5	5	5
Pulaski	3,048	3,037	3,036	3,184	3,182	3,258	6	5	3	12	11	11	14	14	14
Putnam	1,191	1,190	1,196	1,265	1,275	1,261	1	1	1	3	2	3	3	3	4
Randolph	6,684	6,612	6,685	5,564	5,547	5,454	41	41	47	22	26	25	92	88	90
Richland	3,519	3,585	3,525	3,129	3,261	3,148	7	5	5	32	31	34	4	4	4
Rock Island	18,803	18,731	18,984	15,009	15,582	14,900	42	35	41	67	59	60	117	115	116
Saline	7,082	7,077	7,105	7,315	7,421	7,334	52	46	50	61	59	94	40	35	35
Sangamon	22,207	22,974	22,946	23,921	24,123	23,595	485	387	399	86	84	85	521	528	500
Schuyler	3,154	3,136	3,155	2,668	2,694	2,670	1	1	1	20	21	21	1	1	1
Scott	2,253	2,244	2,254	1,943	1,950	1,923	9	9	8	5	5	5	2	2	2
Shelby	5,555	5,791	5,561	4,352	4,343	4,302	11	9	9	34	34	30	12	10	11
Stark	1,443	1,425	1,454	2,468	2,581	2,473	2	2	2	7	7	7	2	1	1
St. Clair	29,298	29,482	29,758	18,195	18,374	18,039	189	173	179	95	92	121	496	477	486
Stephenson	6,163	6,330	6,386	7,104	7,479	7,255	46	39	37	42	41	43	42	40	36
Tazewell	7,347	7,942	7,530	6,616	7,025	6,843	76	72	72	32	27	26	35	34	35

VOTE FOR TRUSTEES OF THE UNIVERSITY OF ILLINOIS—NOVEMBER 6, 1934—Concluded.

Counties.	Democratic.			Republican.			National Progressive.			Prohibition.			Socialist.		
	Mrs. Glen E. Plumb.	Harold Pogue.	Oscar G. Mayer.	Merle J. Trees.	James W. Armstrong.	Mary A. Wall.	Joyce Jackson.	Christ S. Minneci.	Dr. Francis Gage Hulbert.	Florence H. Trego.	Lawrence Britton.	Adah M. Hagler.	John E. Branson.	Andrew Juvinall.	Georgia Albright.
Union	4,221	4,169	4,231	2,632	2,607	2,629	7	7	8	5	2	2	1	1	1
Vermilion	15,546	15,982	15,905	15,418	15,532	15,305	62	59	57	310	209	205	130	141	127
Wabash	2,600	2,632	2,628	2,179	2,209	2,168	3	3	3	25	21	22	4	4	4
Warren	4,077	4,162	4,108	5,510	5,605	5,516	5	3	2	39	40	37	9	9	10
Washington	3,421	3,441	3,453	3,771	3,751	3,756	9	4	7	15	15	14	19	17	18
Wayne	4,650	4,621	4,651	4,826	4,834	4,758	14	13	13	19	19	21	8	8	9
White	4,732	4,681	4,698	3,179	3,153	3,165	29	28	28	24	24	25	10	9	8
Whiteside	4,966	4,970	4,990	7,822	7,913	7,809	14	8	8	40	37	36	18	18	19
Will	19,909	19,744	20,193	19,089	19,474	18,734	126	118	139	52	52	68	120	111	115
Williamson	9,608	9,531	9,552	8,859	8,945	8,915	65	66	70	42	46	45	260	250	248
Winnebago	14,357	14,245	14,428	15,176	15,291	14,872	103	78	89	335	324	317	334	321	321
Woodford	3,669	3,682	3,720	4,140	4,073	4,008	13	13	12	31	30	32	5	4	4
Down State	666,630	673,511	673,904	666,811	665,682	652,859	3,383	2,923	3,079	4,008	3,691	3,984	8,456	8,222	8,175
Cook County	788,984	785,885	813,899	486,247	496,582	469,675	2,802	2,548	2,854	2,005	2,112	1,925	8,286	8,033	8,223
Total	1,455,614	1,459,396	1,487,803	1,153,058	1,162,264	1,122,534	6,185	5,471	5,933	6,013	5,803	5,909	16,742	16,255	16,398

Scattering—Cook, 83; Pike, 3; Rock Island, 16; Stephenson, 1; Winnebago, 18.

VOTE FOR EMERGENCY RELIEF BOND ISSUE—NOV. 6. 1934.

Counties.	Highest legislative vote.	Yes.	No.
Adams	22,674	17,444	4,883
Alexander	8,414	5,266	1,474
Bond	6,231	4,448	1,399
Boone	4,025	3,657	775
Brown	3,371	2,923	366
Bureau	17,504	13,254	2,712
Calhoun	2,696	1,980	839
Carroll	6,471	5,933	768
Cass	7,286	5,594	1,198
Champaign	23,995	16,756	5,195
Christian	16,712	12,426	2,844
Clark	9,807	5,802	2,953
Clay	5,581	3,858	2,235
Clinton	8,361	6,806	1,982
Coles	15,999	10,072	3,938
Cook (see below).			
Crawford	9,950	7,689	1,784
Cumberland	5,285	3,775	1,266
DeKalb	14,047	11,852	1,741
DeWitt	8,364	6,860	1,652
Douglas	8,137	6,616	1,081
DuPage	36,409	28,480	7,280
Edgar	13,132	9,207	3,303
Edwards	3,822	2,923	647
Effingham	6,668	6,840	1,509
Fayette	12,196	8,446	2,149
Ford	7,023	5,009	1,474
Franklin	19,374	12,516	4,239
Fulton	18,135	13,672	3,231
Gallatin	4,187	3,157	766
Greene	6,029	5,486	1,472
Grundy	7,745	6,475	1,267
Hamilton	6,249	2,848	2,316
Hancock	12,705	9,898	1,930
Hardin	2,838	1,883	814
Henderson	3,801	3,133	990
Henry	17,263	14,206	2,176
Iroquois	12,626	9,352	2,735
Jackson	16,702	10,231	3,624
Jasper	6,745	4,489	1,629
Jefferson	13,409	9,177	3,078
Jersey	5,072	4,465	528
JoDaviess	8,920	6,786	1,455
Johnson	5,543	2,701	1,249
Kane	43,722	34,023	6,868
Kankakee	20,872	13,639	4,558
Kendall	3,906	3,902	426
Knox	23,335	18,094	3,425
Lake	34,472	28,541	6,096
LaSalle	42,601	30,148	7,366
Lawrence	9,569	3,762	1,608
Lee	12,721	10,831	1,792
Livingston	15,759	13,033	2,669
Logan	13,291	11,245	1,355
Macon	30,923	25,621	3,471

VOTE FOR EMERGENCY RELIEF BOND ISSUE—NOV. 6, 1934—Concluded.

Counties.	Highest legislative vote.	Yes.	No.
Macoupin	18,771	15,218	3,438
Madison	39,282	29,887	6,916
Marion	12,041	9,270	3,025
Marshall	6,296	5,372	1,022
Mason	6,848	5,792	1,203
Massac	5,429	3,354	972
McDonough	13,266	9,736	2,263
McHenry	16,096	11,559	3,199
McLean	25,923	20,268	4,647
Menard	5,262	4,786	491
Mercer	8,538	7,709	982
Monroe	5,829	4,293	1,118
Montgomery	13,196	10,831	2,669
Morgan	16,269	12,719	2,988
Moultrie	5,769	4,736	878
Ogle	11,878	9,055	1,838
Peoria	39,284	33,473	6,068
Perry	9,431	5,900	2,466
Piatt	6,742	5,756	1,010
Pike	9,559	8,893	1,398
Pope	4,099	1,898	1,084
Pulaski	6,738	3,751	1,031
Putnam	2,528	2,009	379
Randolph	12,797	8,259	3,351
Richland	6,918	3,897	2,481
Rock Island	35,656	31,447	3,463
Saline	16,857	10,203	3,242
Sangamon	50,476	34,564	11,056
Schuyler	6,120	4,913	1,115
Scott	4,076	3,992	546
Shelby	11,055	8,428	2,485
Stark	4,233	3,285	670
St. Clair	51,843	32,054	11,742
Stephenson	14,996	10,762	3,082
Tazewell	16,329	13,899	2,853
Union	6,766	4,679	1,363
Vermilion	33,654	20,666	8,541
Wabash	4,816	3,901	801
Warren	10,202	7,748	1,637
Washington	7,311	4,624	2,296
Wayne	9,865	7,111	1,627
White	8,536	5,650	1,893
Whiteside	13,528	10,623	1,964
Will	42,836	33,498	5,850
Williamson	19,065	9,526	3,396
Winnebago	32,676	22,172	4,946
Woodford	7,627	6,669	1,376
Down State	1,419,986	1,056,065	263,441
Cook County	1,354,196	1,016,648	182,500
Total	2,774,182	2,072,713	445,941

VOTE ON PROPOSITION TO CALL A CONSTITUTIONAL CONVENTION—NOVEMBER 6, 1934.

Counties.	Total vote.	Yes.	No.
Adams	26,442	4,809	5,257
Alexander	8,558	1,715	1,893
Bond	6,975	1,646	2,417
Boone	4,759	720	1,342
Brown	3,649	815	482
Bureau	18,261	3,983	5,483
Calhoun	3,762	382	364
Carroll	7,781	1,649	1,834
Cass	7,684	1,101	1,157
Champaign	25,148	5,318	6,038
Christian	17,864	4,422	3,116
Clark	10,014	1,897	2,860
Clay	8,366	1,377	1,525
Clinton	10,105	2,756	1,862
Coles	17,251	2,738	4,863
Cook (see below).			
Crawford	10,679	1,875	2,848
Cumberland	5,834	1,573	867
DeKalb	14,977	3,340	2,859
DeWitt	9,427	1,889	3,638
Douglas	8,596	2,034	2,492
DuPage	38,639	12,498	10,607
Edgar	13,659	1,580	5,084
Edwards	4,316	576	631
Effingham	9,188	2,647	1,991
Fayette	12,272	2,043	2,290
Ford	7,186	1,420	2,338
Franklin	22,088	5,083	3,112
Fulton	18,999	4,303	4,107
Gallatin	4,937	806	361
Greene	8,178	1,325	1,404
Grundy	8,724	1,587	2,193
Hamilton	6,801	754	969
Hancock	13,341	2,816	3,210
Hardin	3,731	512	605
Henderson	4,123	716	3,407
Henry	18,126	3,454	4,973
Iroquois	13,581	1,975	3,641
Jackson	17,495	2,897	3,692
Jasper	7,044	1,627	1,614
Jefferson	15,088	2,892	1,861
Jersey	5,693	962	626
JoDaviess	9,516	2,016	1,914
Johnson	5,786	634	843
Kane	47,116	12,232	8,417
Kankakee	21,648	4,624	5,785
Kendall	4,646	1,439	783
Knox	23,859	4,361	6,094
Lake	39,103	9,346	10,241
LaSalle	44,190	8,895	10,912
Lawrence	10,407	1,207	1,214
Lee	13,574	2,186	3,419
Livingston	17,101	4,074	4,807
Logan	13,846	2,225	3,744
Macon	32,333	9,103	7,360

VOTE ON PROPOSITION TO CALL A CONSTITUTIONAL CONVENTION—NOVEMBER 6, 1934—Concluded.

Counties.	Total vote.	Yes.	No.
Macoupin	21,235	5,853	3,413
Madison	42,452	8,447	4,148
Marion	14,267	3,074	3,275
Marshall	6,947	1,196	3,012
Mason	7,663	1,512	2,345
Massac	5,851	600	652
McDonough	13,593	2,555	3,469
McHenry	16,986	2,974	3,792
McLean	27,633	5,738	5,936
Menard	5,740	1,297	1,240
Mercer	9,429	2,237	2,142
Monroe	6,257	2,284	1,580
Montgomery	15,388	3,424	2,105
Morgan	16,703	3,563	4,424
Moultrie	6,388	1,618	1,023
Ogle	12,572	2,304	3,550
Peoria	43,839	9,440	13,484
Perry	10,562	3,046	2,260
Piatt	7,292	2,150	1,646
Pike	11,693	3,305	2,539
Pope	4,410	258	542
Pulaski	7,095	1,224	1,330
Putnam	2,743	677	791
Randolph	13,324	3,838	2,941
Richland	7,541	1,047	2,079
Rock Island	37,795	6,684	8,940
Saline	17,864	2,762	2,769
Sangamon	53,092	9,895	11,918
Schuyler	6,511	1,153	2,416
Scott	4,851	992	1,248
Shelby	11,799	2,432	3,682
Stark	4,446	757	1,008
St. Clair	56,203	10,785	5,325
Stephenson	15,447	3,459	3,393
Tazewell	18,355	3,952	3,273
Union	7,671	2,742	1,462
Vermilion	36,024	4,347	6,165
Wabash	5,681	757	1,185
Warren	10,531	2,060	3,165
Washington	8,071	2,174	1,642
Wayne	10,617	1,221	1,746
White	9,190	1,647	1,660
Whiteside	14,185	2,457	3,824
Will	44,342	7,930	8,398
Williamson	22,186	3,133	3,071
Winnebago	34,339	5,321	7,075
Woodford	8,738	2,455	3,104
Down State	1,538,007	313,630	337,633
Cook County	1,397,185	377,391	248,246
Total	2,935,192	691,021	585,879

VOTE FOR REPRESENTATIVES IN THE 74TH CONGRESS—NOV. 6, 1934.

1st District—Cook County.

Arthur W. Mitchell, Dem	27,963
Oscar DePriest, Rep	24,829
Mr. Mitchell's plurality	3,134

2d District—Cook County.

Raymond S. McKeough, Dem	104,479
P. H. Moynihan, Rep	81,034
Mr. McKeough's plurality	23,445

3d District—Cook County.

Edward A. Kelly, Dem	122,109
Frank M. Fulton, Rep	70,329
Mr. Kelly's plurality	51,780

4th District—Cook County.

Harry P. Beam, Dem	53,448
Frank George Zelezinski, Rep	14,401
Mr. Beam's plurality	39,047

5th District—Cook County.

A. J. Sabath, Dem	29,107
John A. Stanek, Rep	10,923
Laura Osby	142
Mr. Sabath's plurality	18,184

6th District—Cook County.

Thomas J. O'Brien, Dem	148,645
Arnold L. Lund, Rep	77,462
Mr. O'Brien's plurality	71,183

7th District—Cook County.

Leonard W. Schuetz, Dem	185,658
Raymond J. Peacock, Rep	104,079
Sigurd H. Ohtness	547
Mr. Schuetz's plurality	81,579

8th District—Cook County.

Leo Kocialkowski, Dem	27,682
Edw. Richard Piszatowski, Rep	9,671
Mr. Kocialkowski's plurality	18,011

9th District—Cook County.

James McAndrews, Dem	36,949
Fred A. Britten, Rep	28,663
Mr. Andrews' plurality	8,286

10th District.

Counties.	Plurality.		David B. Maloney, Dem.	Ralph E. Church, Rep.
Cook	R	1,706	78,465	80,171
Lake	R	3,462	16,528	19,990
Total	R	5,168	94,993	100,161

11th District.

Counties.	Plurality.		James A. Howell, Dem.	Chauncey W. Reed, Rep.
DuPage	R	386	18,286	18,672
Kane	D	156	22,359	22,203
McHenry	R	2,617	6,558	9,175
Will	D	2,126	21,545	19,419
Total	R	721	68,748	69,469

12th District.

Counties.	Plurality.		C. H. Smith, Dem.	John T. Buckbee, Rep.	Scattering.
Boone	R	1,691	1,399	3,090	
DeKalb	R	2,065	5,946	8,011	
Grundy	R	1,711	3,118	4,829	
Kendall	R	397	1,853	2,250	
LaSalle	R	5,230	17,816	23,046	4
Winnebago	D	79	15,979	15,900	
Total	R	11,015	46,111	57,126	4

VOTE FOR REPRESENTATIVES IN THE 74TH CONGRESS—NOV. 6, 1934—Continued.

13TH DISTRICT.

Counties.	Plurality.		Edward S. Nicholas, Dem.	Leo S. Allen, Rep.	Scattering.
Carroll	R	1,628	2,438	4,066	
JoDaviess	R	1,965	3,477	5,442	
Lee	R	1,475	5,414	6,889	
Ogle	R	4,089	3,586	7,675	
Stephenson	R	1,603	6,407	8,010	4
Whiteside	R	3,236	5,105	8,341	
Total	R	13,996	26,427	40,423	4

14TH DISTRICT.

Counties.	Plurality.		Chester Thompson, Dem.	John C. Allen, Rep.
Hancock	D	578	6,441	5,863
Henderson	D	30	1,970	1,940
McDonough	R	935	5,919	6,854
Mercer	R	916	3,850	4,766
Rock Island	D	7,477	22,028	14,551
Warren	R	599	4,757	5,356
Total	D	5,635	44,965	39,330

15TH DISTRICT.

Counties.	Plurality.		J. Leroy Adair, Dem.	Burnett M. Chiperfield, Rep.	Scattering.
Adams	D	6,124	15,609	9,485	
Fulton	D	2,752	10,394	7,642	
Henry	R	1,894	7,484	9,378	
Knox	D	1,057	11,845	10,788	2
Schuyler	D	608	3,350	2,742	
Total	D	8,647	48,682	40,035	2

16TH DISTRICT.

Counties.	Plurality.		Rayburn L. Russell, Dem.	Everett M. Dirksen, Rep.
Bureau	R	5,255	5,940	11,195
Marshall	R	762	2,909	3,671
Peoria	R	14,266	13,795	28,061
Putnam	R	353	1,104	1,457
Stark	R	1,597	1,312	2,909
Tazewell	R	5,439	5,984	11,423
Total	R	27,672	31,044	58,716

VOTE FOR REPRESENTATIVES ON THE 74TH CONGRESS—NOV. 6, 1934—Continued.

17TH DISTRICT.

Counties.	Plurality.		Frank Gillespie, Dem.	L. C. Arends, Rep.
Ford	R	1,079	2,893	3,972
Livingston	R	2,001	7,203	9,204
Logan	D	156	6,386	6,230
McLean	D	446	13,281	12,835
Woodford	R	453	3,858	4,311
Total	R	2,931	33,621	36,552

18TH DISTRICT.

Counties.	Plurality.		James A. Meeks, Dem.	Elmer A. Taylor, Rep.	John L. Guingrich, Prohi.
Clark	D	449	4,850	4,401	36
Cumberland	D	186	2,733	2,547	9
Edgar	D	551	6,643	6,092	24
Iroquois	R	307	6,268	6,575	51
Kankakee	R	59	9,775	9,834	38
Vermilion	D	3,354	18,522	15,168	204
Total	D	4,174	48,791	44,617	362

19TH DISTRICT.

Counties.	Plurality.		Donald C. Dobbins, Dem.	Charles H. Fletcher, Rep.
Champaign	D	1,880	12,997	11,117
Coles	D	418	8,318	7,900
DeWitt	D	381	4,493	4,112
Douglas	D	162	4,135	3,973
Macon	D	3,871	16,560	12,689
Moultrie	D	791	3,305	2,514
Piatt	R	30	3,401	3,431
Shelby	D	1,135	5,970	4,835
Total	D	8,608	59,179	50,571

20TH DISTRICT.

Counties.	Plurality.		Scott W. Lucas, Dem.	Warren W. Wright, Rep.
Brown	D	1,039	2,200	1,161
Calhoun	D	153	1,644	1,491
Cass	D	1,610	4,416	2,806
Greene	D	2,069	4,811	2,742
Jersey	D	436	2,698	2,262
Mason	D	1,138	4,232	3,094
Menard	D	461	2,788	2,327
Morgan	D	299	8,111	7,812
Pike	D	1,919	6,285	4,366
Scott	D	552	2,576	2,024
Total	D	9,676	39,761	30,085

VOTE FOR REPRESENTATIVES IN THE 74TH CONGRESS—NOV. 6, 1934—Continued.

21st District.

Counties.	Plurality.		Harry H. Mason, Dem.	Frank M. Ramey, Rep.	Douglas B. Anderson,	Scattering.
Christian	D	981	8,448	7,467		
Macoupin	D	2,311	10,471	8,160	298	
Montgomery	D	711	7,414	6,703	138	1
Sangamon	R	1,508	23,492	25,000	132	5
Total	D	2,495	49,825	47,330	568	6

22d District.

Counties.	Plurality.		Edwin M. Schaefer, Dem.	Jesse R. Brown, Rep.	Scattering.
Bond	R	336	2,916	3,252	
Madison	D	7,355	23,238	15,883	6
Monroe	R	248	2,805	3,053	
St. Clair	D	7,275	29,542	22,267	
Washington	R	170	3,660	3,830	
Total	D	13,876	62,161	48,285	6

23d District.

Counties.	Plurality.		William W. Arnold, Dem.	Ben O. Sumner, Rep.
Clinton	D	2,412	5,589	3,177
Crawford	D	236	5,159	4,923
Effingham	D	1,761	4,974	3,213
Fayette	D	251	5,793	5,542
Jasper	D	540	3,522	2,982
Jefferson	D	1,739	7,466	5,727
Lawrence	D	132	4,889	4,757
Marion	D	1,895	7,581	5,686
Richland	D	549	3,819	3,270
Wabash	D	677	2,920	2,243
Total	D	10,192	51,712	41,520

24th District.

Counties.	Plurality.		Claude V. Parsons, Dem.	James V. Heidinger, Rep.
Clay	D	195	4,115	3,920
Edwards	R	353	1,824	2,177
Gallatin	D	1,443	2,983	1,540
Hamilton	D	870	3,580	2,710
Hardin	D	63	1,807	1,744
Johnson	R	475	2,472	2,947
Massac	R	277	2,498	2,775
Pope	R	419	1,919	2,338
Saline	D	767	8,598	7,831
Wayne	R	663	4,702	5,365
White	D	1,400	4,944	3,544
Total	D	2,551	39,442	36,891

VOTE FOR REPRESENTATIVES IN THE 74TH CONGRESS—NOV. 6, 1934—Concluded.

25TH DISTRICT.

Counties.	Plurality.		Kent E. Keller, Dem.	J. Lester Buford, Rep.	Scattering.
Alexander	D	980	4,530	3,550	
Franklin	D	1,938	10,776	8,838	15
Jackson	D	868	8,777	7,909	
Perry	D	1,819	5,877	4,058	
Pulaski	D	281	3,483	3,202	
Randolph	D	1,829	7,331	5,502	
Union	D	1,753	4,539	2,786	
Williamson	D	401	10,511	10,110	
Total	D	9,869	55,824	45,955	15

VOTE FOR STATE SENATOR—NOV. 6, 1934.

1ST DISTRICT—COOK COUNTY.

Daniel A. Serritella, Rep. 5,860

3D DISTRICT—COOK COUNTY.

Bryant A. Hammond, Dem. 17,004
William E. King, Rep. 17,384
Mr. King's plurality 380

5TH DISTRICT—COOK COUNTY.

T. V. Smith, Dem. 41,799
Roy C. Woods, Rep. 37,300
Mr. Smith's plurality 4,499

7TH DISTRICT—COOK COUNTY.

Charles F. Baumrucker, Dem. 58,330
Arthur J. Bidwill, Rep. 58,479
Mr. Bidwill's plurality 149

9TH DISTRICT—COOK COUNTY.

Patrick J. Carroll, Dem. 30,340
William M. Zipperman, Rep. 7,476
Mr. Carroll's plurality 22,864

11TH DISTRICT—COOK COUNTY.

John M. Lee, Dem. 83,987
Lester W. Porter, Rep. 44,440
Mr. Lee's plurality 39,547

13TH DISTRICT—COOK COUNTY.

Francis J. Loughran, Dem. 65,811
Grenville Beardsley, Rep. 47,841
Joseph R. Burda 384
H. W. Reed 900
Mr. Loughran's plurality 17,970

15TH DISTRICT—COOK COUNTY.

Peter P. Kielminski, Dem. 12,058
Felix Kaski, Rep. 3,894
Mr. Kielminski's plurality 8,164

17TH DISTRICT—COOK COUNTY.

James B. Leonardo, Rep. 5,576

19TH DISTRICT—COOK COUNTY.

R. V. Graham, Dem. 106,311
Edward G. Konvalinka, Rep. 30,533
Alonzo J. Boulanger 615
Mr. Graham's plurality 75,778

21ST DISTRICT—COOK COUNTY.

George M. Maypole, Dem. 38,540
Joseph B. Caracci, Rep. 17,796
Mr. Maypole's plurality 20,744

23D DISTRICT—COOK COUNTY.

Thomas E. Keane, Dem. 48,024
William G. Thon, Rep. 32,524
Mr. Keane's plurality 15,500

25TH DISTRICT—COOK COUNTY.

Frank J. Huckin, Jr., Dem. 115,873
Oscar C. Johnson, Rep. 68,775
Mr. Huckin's plurality 47,098

27TH DISTRICT—COOK COUNTY.

John Broderick, Dem. 13,520
George A. Gillmeister, Rep. 3,106
Mr. Broderick's plurality 10,414

29TH DISTRICT—COOK COUNTY.

William J. Connors, Dem. 10,445
Robert M. Woodward, Rep. 6,649
Mr. Connors' plurality 3,796

31ST DISTRICT—COOK COUNTY.

Harold G. Ward, Dem. 45,634
Homer A. Dodge, Rep. 33,362
Mr. Ward's plurality 12,272

33D DISTRICT.

Counties.	Plurality.		Robert M. Harper, Dem.	William B. Schroder, Rep.
Henderson	R	179	1,811	1,990
Mercer	R	1,539	3,415	4,954
Rock Island	D	4,590	20,121	15,531
Total	D	2,872	25,347	22,475

VOTE FOR STATE SENATOR—NOV. 6, 1934—Continued.

35TH DISTRICT.

Counties.	Plurality.		Henry J. White, Dem.	George C. Dixon, Rep.
DeKalb	D	897	7,472	6,575
Lee	D	33	6,377	6,344
Whiteside	R	2,160	5,660	7,820
Total	R	1,230	19,509	20,739

37TH DISTRICT.

Counties.	Plurality.		James H. Andrews, Dem.	Thomas P. Gunning, Rep.
Bureau	R	5,830	5,837	11,667
Henry	R	3,275	6,994	10,269
Stark	R	1,353	1,410	2,763
Total	R	10,458	14,241	24,699

39TH DISTRICT—LASALLE COUNTY.

James R. Johnson, Dem	17,123	Scattering	2
N. M. Mason, Rep	23,310		
Mr. Mason's plurality	6,187		

40TH DISTRICT.

(To fill vacancy.)

Counties.	Plurality.		John W. Fribley, Dem.	J. W. Spresser, Rep.
Christian	D	3,166	9,939	6,773
Cumberland	D	99	2,674	2,575
Fayette	D	43	5,571	5,528
Shelby	D	1,736	6,150	4,414
Total	D	5,044	24,334	19,290

41ST DISTRICT.

Counties.	Plurality.		John V. McCarthy, Dem.	Richard J. Barr, Rep.
DuPage	R	2,629	16,890	19,519
Will	D	1,239	21,677	20,438
Total	R	1,390	38,567	39,957

VOTE FOR STATE SENATOR—NOV. 6, 1934—Concluded.

43D DISTRICT.

Counties.	Plurality.		M. P. Rice, Dem.	Clinton L. Ewing, Rep.
Fulton	D	2,282	9,929	7,647
Knox	R	2,675	9,831	12,506
Total	R	393	19,760	20,153

45TH DISTRICT.

Counties.	Plurality.		S. I. Gresham, Dem.	Earl B. Searcy, Rep.	Louis Aidich, Soc.	Scattering.
Morgan	D	82	7,648	7,566		
Sangamon	R	3,171	22,704	25,875	442	3
Total	R	3,089	30,352	33,441	442	3

47TH DISTRICT.

Counties.	Plurality.		James O. Monroe, Dem.	Alvin C. Bohm, Rep.	Scattering.
Bond	D	38	2,981	2,943	
Madison	D	10,800	24,902	14,102	2
Total	D	10,838	27,883	17,045	2

49TH DISTRICT—ST. CLAIR COUNTY.

Louis J. Menges, Dem	31,249	W. R. Weber, Rep	19,280
Mr. Menges' plurality	11,969		

51ST DISTRICT.

Counties.	Plurality.		Kenneth L. Jones, Dem.	Oral P. Tuttle, Rep.
Hamilton	D	1,028	3,561	2,533
Johnson	R	594	2,289	2,883
Massac	D	65	2,687	2,622
Pope	R	1,021	1,467	2,488
Saline	R	68	7,824	7,892
Total	R	590	17,828	18,418

VOTE FOR REPRESENTATIVES IN THE 58TH GENERAL ASSEMBLY—NOV. 6, 1934.

1st District—Cook County.

Harry L. Williams, Dem	34,174
Arthur T. Broche, Rep	8,400
Harris B. Gaines, Rep	8,914½

2d District—Cook County.

John M. Bolton, Dem	26,437½
Frank Ryan, Dem	23,783½
James J. Adduci, Rep	18,944
F. S. McCarthy	528

3d District—Cook County.

George Garry Noonan, Dem	45,470½
Charles J. Jenkins, Rep	26,577½
Warren B. Douglas, Rep	27,450

4th District—Cook County.

John C. Kluczynski, Dem	60,218½
James P. Boyle, Dem	55,140
Michael A. Ruddy, Rep	26,470½

5th District—Cook County.

Louis G. Berman, Dem	58,599½
Bernard J. Kewin, Dem	54,975½
William J. Warfield, Rep	62,442
Josephine Perry, Rep	52,594

6th District—Cook County.

Joseph H. Donahue, Dem	81,684
Charles H. Weber, Dem	89,396½
Drennan J. Slater, Rep	79,778
Arthur E. Fischer, Rep	70,312

7th District—Cook County.

Frank G. Ring, Dem	82,738½
Oscar S. Johnson, Dem	79,452½
Frank E. Foster, Rep	83,240
Bernice T. Van Der Vries, Rep	83,012

8th District.

Counties.	Thomas A. Bolger, Dem.	Richard J. Lyons, Rep.	William M. Carroll, Rep.
Boone	2,803½	4,563	4,707½
Lake	40,315	33,959½	25,141
McHenry	18,677	13,726	15,884
Total	61,795½	52,248½	45,732½

9th District—Cook County.

Peter P. Jezierny, Dem	46,234½	David E. Shanahan, Rep	19,879½
William J. Gormley, Dem	41,777½		

10th District.

Counties.	Frank B. Wilson, Dem.	Leroy M. Green, Rep.	David Hunter, Jr. Rep.	Carl O. Nyman, Rep.	Edward C. Hunter.	Scattering.
Ogle	11,428	7,883	7,459	8,802	60	----------
Winnebago	38,191	20,681	22,049	15,455	1,646	4½
Total	49,619	28,564	29,508	24,257	1,706	4½

11th District—Cook County.

George A. Fitzgerald, Dem	120,697½	David I. Swanson, Rep	127,940½
Michael E. Hannigan, Dem	114,052½		

VOTE FOR REPRESENTATIVES IN THE 58TH GENERAL ASSEMBLY—NOV. 6, 1934—Continued.

12TH DISTRICT.

Counties.	Charles D. Franz, Dem.	Homer Curtiss, Dem.	John A. Bingham, Rep.	Edward E. Laughlin, Rep.	Scattering.
Carroll	4,242½	4,285½	5,670	5,215	----------
JoDaviess	4,988	7,908½	9,370½	4,492	----------
Stephenson	12,898½	9,760	7,474½	14,850½	3
Total	22,129	21,954	22,515	24,557½	3

13TH DISTRICT—COOK COUNTY.

William W. Powers, Dem	100,816½	Victor Murray	888½
John G. Ryan, Dem	91,936	Charles V. Johnson	1,037½
Elmer J. Schnackenberg, Rep	132,668	Edgar D. Cressy	1,100
George A. Meade	1,856½		

14TH DISTRICT.

Counties.	John F. Petit, Dem.	John M. Peffers, Rep.	Frank A. McCarthy, Rep.	Scattering.
Kane	60,194	36,625½	34,344½	----------
Kendall	4,377	4,117	3,219½	3
Total	64,571	40,742½	37,564	3

15TH DISTRICT—COOK COUNTY.

Edward Skarda, Dem	19,352	James L. Kostka, Rep	9,941
Matt Franz, Dem	17,885½		

16TH DISTRICT.

Counties.	William Vicars, Dem.	Calistus A. Bruer, Rep.	Charles M. Turner, Rep.
Livingston	19,245	14,979	13,052
Marshall	8,894	4,737	5,256
Putnam	3,568	2,011½	2,003½
Woodford	10,376	6,318½	6,185
Total	42,083	28,046	26,496½

17TH DISTRICT—COOK COUNTY.

A. J. Prignano, Dem	9,833½	Peter C. Granata, Rep	14,906
Charles Coia, Dem	9,493½		

VOTE FOR REPRESENTATIVES IN THE 58TH GENERAL ASSEMBLY—NOV. 6, 1934—Continued.

18TH DISTRICT—PEORIA COUNTY.

Howard J. Gorman, Dem	45,877	Leo D. Crowley, Rep	33,073½
Clarence P. Scott, Rep	38,899½		

19TH DISTRICT—COOK COUNTY.

John O. Hruby, Dem	153,915	Sol. P. Roderick, Rep	85,571½
John R. McSweeney, Dem	152,266	Julius Pollastrini	1,338

20TH DISTRICT.

Counties.	James T. Burns, Dem.	Ben W. Alpiner, Dem.	Luther B. Bratton, Rep.	Harry L. Topping, Rep.	Scattering.
Grundy	5,056½	4,236	6,966½	6,975½	----------
Iroquois	9,189½	9,947	8,987	9,753½	----------
Kankakee	16,110½	19,511	12,928	14,062½	4
Total	30,356½	33,694	28,881½	30,791½	4

21ST DISTRICT—COOK COUNTY.

Joseph L. Rategan, Dem	53,894	Robert Petrone, Rep	48,188½
Edward J. Upton, Dem	52,152½		

22D DISTRICT.

Counties.	P. J. Breen, Dem.	W. O. Edwards, Dem.	Walter J. Bookwalter, Rep.	H. M. Luckey, Rep.
Edgar	12,404½	8,783	8,380	9,828½
Vermilion	23,444½	28,761½	24,264½	24,491½
Total	35,849	37,544½	32,644½	34,320

23DDISTRICT—COOK COUNTY.

Arthur M. Kaindl, Dem	71,214½	Daniel A. Roberts, Rep	79,984½
Stanley A. Halick, Dem	67,839½		

24TH DISTRICT.

Counties.	Hugh M. Rigney, Dem.	E. E. Strudyvin, Dem.	Everett R. Peters, Rep.	Roger F. Little, Rep.
Champaign	15,271	19,174	19,683½	17,856½
Moultrie	7,675½	3,043½	3,303	3,286
Piatt	5,689½	4,139½	5,235	5,160
Total	28,636	26,357	28,221½	26,302½

VOTE FOR REPRESENTATIVES IN THE 58TH GENERAL ASSEMBLY—NOV. 6, 1934—Continued.

25TH DISTRICT—COOK COUNTY.

Benjamin S. Adamowski, Dem	179,946½	Elroy C. Sandquist, Rep	184,834
Raymond T. O'Keefe, Dem	167,106		

26TH DISTRICT.

Counties.	Joseph W. Russell, Dem.	D. J. Sammon, Dem.	Maurice O. Kalahar, Rep.	G. J. Johnson, Rep.
Ford	6,558	3,198	4,354½	6,957
McLean	17,994	15,021½	26,324½	18,427½
Total	24,552	18,219½	30,679	25,384½

27TH DISTRICT—COOK COUNTY.

A. L. Auth, Dem	20,334½	Joseph N. DeGrazio, Rep	6,736½
Edward J. Petlak, Dem	22,667½		

28TH DISTRICT.

Counties.	Verne R. Johnson, Dem.	Nicholas L. Hubbard, Dem.	W. C. Chynoweth, Rep.	Dan Dinneen, Rep.
DeWitt	6,760	6,153	6,181	5,997
Logan	13,240½	11,949½	7,737½	6,943½
Macon	21,826½	24,382½	20,991	25,568½
Total	41,827	42,485	34,909½	38,509

29TH DISTRICT—COOK COUNTY.

Arthur J. Quinn, Dem	15,291	Joseph E. Farina, Rep	14,976½
Edward P. O'Grady, Dem	15,234½		

30TH DISTRICT.

Counties.	H. V. Teel, Dem.	Glen Petefish, Dem.	Homer J. Tice, Rep.	Robert H. Allison, Rep.
Brown	3,434½	3,045½	2,211	1,420½
Cass	5,318	6,767	4,172½	5,600½
Mason	5,150½	4,534½	5,273	5,585
Menard	3,817½	3,385	5,163½	3,420
Schuyler	5,251½	4,386	3,973½	4,747
Tazewell	10,020	9,159½	8,756	21,049
Total	32,992	31,277½	29,549½	41,822

VOTE FOR REPRESENTATIVES IN THE 58TH GENERAL ASSEMBLY—NOV. 6, 1934—Continued.

31st District—Cook County.

Pierce L. Shannon, Dem	68,486	Edward P. Saltiel, Rep	55,217
Mason S. Sullivan, Dem	63,063½	William H. Ennis, Rep	53,300

32d District.

Counties.	Ross E. Noper, Dem.	Lawrence H. Stice, Dem.	Claude R. Thomas, Rep.	T. Mac Downing, Rep.
Hancock	8,852½	9,162½	13,474½	6,625
McDonough	10,591	6,863½	8,899½	13,441½
Warren	4,763	9,804	8,704	7,334
Total	24,206½	25,830	31,078	27,400½

33d District.

Counties.	Thos. P. Sinnett, Dem.	Clinton Searle, Dem.	Harry M. McCaskrin, Rep.	C. S. Trevor, Rep.	Scattering.
Henderson	4,075	3,144	3,062		
Mercer	9,521	8,425½	7,666		
Rock Island	52,323	25,362	26,269½	150½	13
Total	65,919	36,931½	36,997½	150½	13

34th District.

Counties.	Victor H. McDonald, Dem.	J. M. Turner, Dem.	Chas. G. Strohm, Rep.	Orion B. Goble, Rep.
Clark	4,372	10,566	9,955½	4,525½
Coles	12,948½	11,938	9,056	14,055½
Douglas	10,858	3,620	4,995	4,937½
Total	28,178½	26,124	24,006½	23,618

35th District.

Counties.	John P. Devine, Dem.	Dennis J. Collins, Dem.	Henry C. Allen, Rep.	Scattering.
DeKalb	16,564½	14,801½	10,518	11
Lee	16,449½	11,189½	10,253	
Whiteside	14,989	11,151	14,442	
Total	48,003	37,142	35,213	11

VOTE FOR REPRESENTATIVES IN THE 58TH GENERAL ASSEMBLY—NOV. 6, 1934—Continued.

36TH DISTRICT.

Counties.	Jos. E. Heckenkamp, Dem.	Thomas J. Lenane, Dem.	Henry F. Scarborough, Rep.
Adams	17,694	21,224	29,104
Calhoun	2,321	2,073	3,692
Pike	8,402	8,048	12,228
Scott	2,636½	2,442½	7,147
Total	31,053½	33,787½	52,171

37TH DISTRICT.

Counties.	Henry Knauf, Dem.	George F. Hayes, Dem.	Frederick W. Rennick, Rep.	James A. Nowlan, Rep.
Bureau	15,954	5,957½	17,045½	13,411½
Henry	10,538½	11,784½	14,290	14,400½
Stark	2,108½	2,403	3,357½	4,828
Total	28,601	20,145	34,693	32,640

38TH DISTRICT.

Counties.	Frank W. Fries, Dem.	Dr. Frank A. Stewart, Dem.	Hugh W. Cross, Rep.	Andrew Steed.	Scattering.
Greene	5,821	5,648	6,619		
Jersey	3,597	3,421	8,196		
Macoupin	21,496	14,998½	19,672½	77	67
Montgomery	11,824½	10,823½	16,924½	7½	7½
Total	42,738½	34,891	51,412	84½	74½

39TH DISTRICT—LASALLE COUNTY.

Edmond P. Conerton, Dem	27,442	R. G. Soderstrom, Rep	29,697
Edward G. Hayne, Dem	32,049	Scattering	3
O. E. Benson, Rep	38,611		

40TH DISTRICT.

Counties.	Sam S. Lorton, Dem.	C. F. Easterday, Dem.	Henry D. Sparks, Rep.	Will P. Welker, Rep.
Christian	13,945½	12,830½	12,029½	8,976
Cumberland	3,675½	4,082½	4,811	3,285½
Fayette	6,328½	11,751	5,690½	12,816
Shelby	10,313	7,559	9,724	5,567½
Total	34,262½	36,223	32,255	30,645

VOTE FOR REPRESENTATIVES IN THE 58TH GENERAL ASSEMBLY—NOV. 6, 1934—Continued.

41st District.

Counties.	Michael F. Hennebry, Dem.	Lottie Holman O'Neill, Rep.	John L. Walker, Rep.	Warren L. Wood, Rep.
DuPage	42,534½	26,422½	21,345½	18,561½
Will	56,824½	19,105	18,982½	33,595
Total	99,359	45,527½	40,328	52,156½

42d District.

Counties.	George J. Bauer, Dem.	A. B. Lager, Dem.	R. J. Branson, Rep.
Clay	4,959	4,769	7,013
Clinton	6,931½	9,369	8,782½
Effingham	7,756	5,878	6,368
Marion	10,264	9,830	16,028½
Total	29,910½	29,846	38,192

43d District.

Counties.	Frank W. McClure, Dem.	Ray Simkins, Dem.	E. W. Murreen, Rep.	Reed F. Cutler, Rep.
Fulton	16,634½	15,615	7,840	14,315½
Knox	21,436	18,978	16,834½	12,757
Total	38,070½	34,593	24,674½	27,072½

44th District.

Counties.	Jos. H. Davis, Dem.	A. A. Brands, Dem.	R. G. Crisenberry, Rep.	Elbert Waller, Rep.
Jackson	15,573½	8,572½	14,422½	11,536½
Monroe	2,892	5,045½	5,508½	4,041½
Perry	7,659	7,027½	5,282½	8,322½
Randolph	7,472	13,083	9,835½	8,001½
Washington	5,186	5,075½	6,320½	5,349
Total	38,782½	38,804	41,369½	37,251

45th District.

Counties.	David Evans, Dem.	Warren E. Brockhouse, Dem.	Hugh Green, Rep.	William J. Lawler, Rep.	Norman Davenport, Soc.	Scattering.
Morgan	7,516½	16,355½	18,323	6,612	----------	----------
Sangamon	36,595½	33,618½	36,472½	43,810½	913½	17½
Total	44,112	49,974	54,795½	50,422½	913½	17½

VOTE FOR REPRESENTATIVE IN THE 58TH GENERAL ASSEMBLY—NOV. 6, 1934—Continued.

46TH DISTRICT.

Counties.	Laurence F. Arnold, Dem.	Hardy M. Swift, Dem.	Glenn H. Sunderland, Rep.	E. H. Childress, Rep.
Jasper	6,990½	3,438	6,793	3,013
Jefferson	8,958½	14,363½	8,810½	8,093½
Richland	6,757½	4,221½	5,667	4,107
Wayne	7,226	6,643	7,081	8,645
Total	29,932½	28,666	28,351½	23,858½

47TH DISTRICT.

Counties.	Schaefer O'Neill, Dem.	Lloyd (Curly) Harris, Dem.	I. H. Streeper, III, Rep.	Schuyler B. Vaughan, Rep.	Scattering.
Bond	3,966	3,791½	5,373	5,561	----------
Madison	34,805½	36,015½	27,384	19,638½	1
Total	38,771½	39,807	32,757	25,199½	1

48TH DISTRICT.

Counties.	F. W. Lewis, Dem.	T. W. Hall, Dem.	John R. Thompson, Rep.	Fred A. Reavill, Rep.
Crawford	9,239½	5,185½	5,663	9,761½
Edwards	2,258½	2,205	3,330½	3,671
Gallatin	4,008	4,365	2,133	2,054
Hardin	1,945	2,090½	1,948½	2,528½
Lawrence	6,820	6,304½	9,580½	6,002
Wabash	3,808½	3,990	3,439½	3,208
White	6,112	9,564	4,288	5,642
Total	34,191½	33,704½	30,383	32,867

49TH DISTRICT—ST. CLAIR COUNTY.

Frank Holten, Dem	44,416	R. H. "Rudy" Huschle, Rep	33,228½
Dr. A. H. Smith, Dem	38,062½	Calvin D. Johnson, Rep	39,822

50TH DISTRICT.

Counties.	Louie E. Lewis, Dem.	Charles A. Koehler, Dem.	M. F. Browner, Rep.	Wallace A. Bandy, Rep.
Alexander	3,638	8,427½	9,150½	4,024½
Franklin	19,124	13,505	11,727½	13,764½
Pulaski	4,283½	4,780½	8,872½	2,275½
Union	6,495	6,081½	4,510	3,209
Williamson	14,014½	13,787	13,488½	15,903
Total	47,555	46,581½	47,749	39,176½

VOTE FOR REPRESENTATIVES IN THE 58TH GENERAL ASSEMBLY—NOV. 6, 1934—Concluded.

51st District.

Counties.	John C. Upchurch, Dem.	Paul Powell, Dem.	Abner Filed, Rep.	R. R. Randolph, Rep.
Hamilton	5,563½	5,673½	3,981	3,527½
Johnson	2,239½	5,587	5,870	2,932
Massac	2,248	5,145½	5,687	3,207
Pope	1,523½	2,468	5,965	2,342½
Saline	15,599	9,853½	9,686	15,433
Total	27,173½	28,727½	31,189	27,442

SPECIAL ELECTIONS—1933.

VOTE FOR STATE SENATOR—FEBRUARY 28, 1933.

(To fill vacancy caused by the resignation of Hon. Thomas J. Courtney.)

11TH DISTRICT.

John M. Lee, Dem	69,088

VOTE FOR REPRESENTATIVE IN THE GENERAL ASSEMBLY—JUNE 5, 1933.

(To fill vacancy caused by the death of Hon. Anthony Pintozzi.)

17TH DISTRICT.

Alphonse Cerza, Dem	3,907	Julius Posey	48
Peter C. Granata, Rep	5,896		

JUDICIAL ELECTIONS—1933-1934.

VOTE FOR JUDGES OF THE SUPREME COURT—JUNE 5, 1933.

1st District.

Counties	Plurality		Paul Farthing, Dem.	Charles Herbert Miller, Rep.
Alexander	D	1,261	2,964	1,703
Clinton	D	3,304	4,701	1,397
Edwards	R	315	1,334	1,649
Franklin	D	3,500	9,500	6,000
Gallatin	D	1,521	2,329	808
Hamilton	D	1,287	3,114	1,827
Hardin	D	153	1,015	862
Jackson	D	1,555	6,031	4,476
Jefferson	D	2,193	5,201	3,008
Johnson	D	608	1,888	1,280
Massac	D	255	1,535	1,280
Monroe	D	648	1,720	1,072
Perry	D	2,298	4,406	2,108
Pope	R	35	1,140	1,175
Pulaski	D	696	2,359	1,663
Randolph	D	2,884	5,182	2,298
Saline	D	338	5,071	4,733
St. Clair	D	10,389	20,818	10,429
Union	D	2,074	3,600	1,526
Wabash	D	912	2,392	1,480
Washington	D	547	2,500	1,953
Wayne	D	272	3,034	2,762
White	D	1,763	4,189	2,426
Williamson	D	1,466	7,637	6,171
Total	D	39,574	103,660	64,086

2d District.

Counties	Plurality		Norman L. Jones, Dem.	June E. Smith	Scattering
Bond	D	1,319	1,323		4
Calhoun	D	597	597		
Christian	D	4,500	4,513		13
Clark	D	3,378	3,378		
Clay	D	2,090	2,090		
Crawford	D	2,970	2,970		
Cumberland	D	1,613	1,613		
Effingham	D	3,803	3,803		
Fayette	D	2,752	2,752		
Greene	D	3,108	3,108		
Jasper	D	1,953	1,953		
Jersey	D	1,375	1,375		
Lawrence	D	3,485	3,485		
Macoupin	D	7,382	7,382		
Madison	D	12,328	12,328		
Marion	D	3,843	3,954	111	24
Montgomery	D	5,224	5,238		14
Pike	D	2,684	2,684		
Richland	D	2,195	2,196		1
Scott	D	1,442	1,446		4
Shelby	D	4,038	4,038		
Total	D	72,115	72,226	111	60

VOTE FOR JUDGES OF THE SUPREME COURT—JUNE 5, 1933—Concluded.

3D DISTRICT.

Counties	Plurality		Lott R. Herrick, Dem.	James S. Baldwin, Rep.
Champaign	D	3,253	9,226	5,973
Coles	D	277	5,884	5,607
DeWitt	D	3,284	4,745	1,461
Douglas	D	615	2,712	2,097
Edgar	R	57	4,312	4,369
Ford	D	1,001	2,558	1,557
Iroquois	D	2,729	4,500	1,771
Livingston	D	105	5,360	5,255
Logan	D	835	3,910	3,075
Macon	D	3,989	13,856	9,867
McLean	D	3,273	10,088	6,815
Moultrie	D	1,201	2,685	1,484
Piatt	D	1,303	2,560	1,257
Sangamon	D	5,963	15,941	9,978
Tazewell	D	1,465	3,813	2,348
Vermilion	D	1,244	13,057	11,813
Total	D	30,480	105,207	74,727

6TH DISTRICT.

Counties	Plurality		Elwyn R. Shaw, Dem.	Oscar E. Heard, Rep.	George T. Liddell, Ind.
Boone	R	938	543	1,481	368
Carroll	D	236	1,916	1,680	407
DeKalb	R	1,353	2,267	3,620	566
JoDaviess	D	604	2,725	2,121	838
Kane	D	3,794	11,899	8,105	1,460
Kendall	R	238	611	849	145
Lee	D	1,047	4,157	3,110	480
McHenry	D	50	3,755	3,705	770
Ogle	R	348	1,970	2,318	904
Stephenson	D	846	4,170	3,324	1,236
Whiteside	D	1,568	4,059	2,491	809
Winnebago	I	1,372	3,969	5,773	7,145
Total	D	3,464	42,041	38,577	15,128

7TH DISTRICT.

Counties	Plurality		Frederic R. DeYoung, Dem.	Scattering
Cook	D	501,250	501,250	----------
DuPage	D	8,209	8,209	----------
Kankakee	D	7,749	7,753	4
Lake	D	7,153	7,153	----------
Will	D	11,563	11,563	----------
Total	D	535,924	535,928	4

VOTE FOR JUDGES OF THE SUPERIOR COURT OF COOK COUNTY—JUNE 5, 1933.

Grover C. Niemeyer, Dem	527,176	Thomas J. Jordan	27,706
Edward J. McCarthy, Rep	156,664		

VOTE FOR JUDGES OF THE SUPERIOR COURT OF COOK COUNTY—JUNE 5, 1933—Concluded.

(To fill vacancy caused by the death of Hon. Worth E. Caylor.)

Donald S. McKinlay, Dem	530,264	J. Edward Saff	24,276
Daniel A. Roberts, Rep	151,760		

VOTE FOR JUDGES OF THE CIRCUIT COURT OF COOK COUNTY—JUNE 5, 1933.

John R. Caverly, Dem	482,988	Frank Peska, Rep	160,038
Philip L. Sullivan, Dem	547,129	Harris B. Gaines, Rep	143,341
Frank H. Bicek, Dem	524,350	Harry C. Kinne, Rep	149,265
Harry M. Fisher, Dem	463,688	Samuel Heller, Rep	225,388
John Prystalski, Dem	547,100	Frank S. Matousek, Rep	144,197
Kickham Scanlan, Dem	545,350	Guy Guernsey, Rep	222,239
Benjamin P. Epstein, Dem	429,278	John R. McCabe, Rep	154,684
Francis S. Wilson, Dem	524,718	Elizabeth M. Fihe, Rep	141,384
Walter J. LaBuy, Dem	463,250	Noble W. Lee, Rep	142,935
Michael Feinberg, Dem	430,607	Lloyd C. Moody, Rep	147,160
Denis J. Normoyle, Dem	465,517	Blake C. Smith	29,803
David F. Matchett, Dem	515,269	William F. Propper	25,293
Philip J. Finnegan, Dem	529,678	August F. W. Fiedel	27,420
Stanley H. Klarkowski, Dem	448,644	G. Raymond Collins	26,718
Thomas J. Lynch, Dem	533,945	Hugh R. Porter	26,757
George Fred Rush, Dem	465,515	William C. Scherwat	25,106
Joseph Burke, Dem	544,944	Thomas Lindskog	25,262
Hugo M. Friend, Dem	533,306	Frank Greskowiak	33,722
William V. Brothers, Dem	545,694	Louis F. Peifer	26,525
Daniel P. Trude, Dem	550,858	Daniel G. Gerst	24,729
John J. Lupe, Rep	254,358	William A. Peterson	28,277
Edgar A. Jonas, Rep	260,165	Charles A. Wagner	28,034
Freeman LeRoy Fairbank, Rep	228,872	Perry A. Bronson	25,058
Craig A. Hood, Rep	242,810	William E. Rodriguez	28,115
Theodore F. Ehler, Rep	236,580	John E. Vannatta	25,056
Samuel L. Golan, Rep	144,151	David Snow	26,705
David M. Brothers, Rep	201,627	Ernest Kasischke	23,095
Bernard P. Barasa, Rep	190,915	Frank E. Dingle	23,535
Harry F. Ditchburne, Rep	226,383	Samuel A. Aronfeld	23,601
Rupert F. Bippus, Rep	150,780	William Sherman Stahl	26,589

VOTE FOR JUDGES OF THE CIRCUIT COURT—JUNE 5, 1933.

1st Circuit.

Counties	George B. White, Dem.	Darce F. Rumsey, Dem.	Hal A. Spann, Dem.	Albert E. Somers, Rep.	Ray D. Henson, Rep.	John H. Searing, Rep.
Alexander	2,924	2,889	2,978	1,707	1,583	1,571
Jackson	5,862	5,846	5,838	4,458	4,355	4,691
Johnson	1,926	1,866	2,437	1,255	1,127	1,088
Massac	1,483	1,445	1,458	1,237	1,124	1,125
Pope	1,065	1,355	1,065	1,194	1,089	1,123
Pulaski	2,301	2,267	2,325	1,663	1,604	1,595
Saline	4,412	5,252	4,418	6,063	4,542	4,561
Union	3,551	3,527	3,915	1,325	1,217	1,208
Williamson	7,966	7,132	7,230	5,978	6,367	5,786
Total	31,490	31,579	31,664	24,880	23,008	22,748

VOTE FOR JUDGES OF THE CIRCUIT COURT—JUNE 5, 1933—Continued.

2D CIRCUIT.

Counties	Roy E. Pearce, Dem.	W. Joe Hill, Dem.	Blaine Huffman, Dem.	Roy C. Martin, Rep.	Donovan D. McCarty, Rep.	Julius C. Kern, Rep.
Crawford	2,838	2,753	2,784	2,246	2,303	2,253
Edwards	1,296	1,295	1,282	1,658	1,665	1,652
Franklin	8,755	8,983	8,492	7,124	6,081	6,225
Gallatin	2,375	2,379	2,305	776	729	789
Hamilton	3,079	3,131	3,015	1,818	1,757	1,803
Hardin	1,029	1,014	990	829	813	838
Jefferson	5,083	5,097	4,984	3,056	2,983	3,010
Lawrence	3,384	3,336	4,037	2,341	2,350	2,290
Richland	2,317	2,056	2,252	2,041	2,408	2,032
Wabash	2,325	2,300	2,335	1,486	1,423	1,392
Wayne	2,988	2,954	2,927	2,742	2,701	2,742
White	4,493	4,102	4,021	2,288	2,214	2,673
Total	39,962	39,400	39,424	28,405	27,427	27,701

3D CIRCUIT.

Counties	Dick H. Mudge, Dem.	Maurice V. Joyce, Dem.	Alfred D. Reiss, Dem.	Henry G. Miller, Rep.	Louis Bernreuter, Rep.	Jesse Brown, Rep.
Bond	1,307	1,147	1,064	1,471	1,695	1,700
Madison	13,661	11,166	9,633	5,697	7,010	13,722
Monroe	1,627	1,610	1,736	1,070	1,139	1,070
Perry	4,136	3,922	4,071	2,142	2,297	2,245
Randolph	4,796	4,784	5,372	2,531	2,497	2,294
St. Clair	17,946	19,767	17,734	11,966	10,449	12,051
Washington	2,382	2,357	2,443	1,947	2,243	1,857
Total	45,855	44,753	42,053	26,824	27,330	34,939

4TH CIRCUIT.

Counties	Thomas M. Jett, Dem.	William B. Wright, Dem.	Franklin R. Dove, Dem.	U. G. Ward, Rep.	Guy L. Smith, Rep.	Lester K. Vandever, Rep.	Scattering
Clay	2,085	2,115	2,122	1,357	1,382	1,360	----------
Clinton	4,531	4,510	4,517	1,330	1,341	1,334	----------
Christian	4,548	4,205	4,293	1,862	2,215	1,965	----------
Effingham	3,726	3,877	3,769	922	930	906	----------
Fayette	2,685	2,649	2,686	1,809	1,862	1,775	----------
Jasper	1,922	1,946	1,934	924	918	909	----------
Marion	3,870	3,879	3,851	1,700	1,731	1,690	----------
Montgomery	5,667	5,030	4,940	1,922	2,041	2,676	3
Shelby	4,090	4,065	4,398	1,533	1,532	1,317	----------
Total	33,124	32,276	32,510	13,359	13,952	13,932	3

5TH CIRCUIT.

Counties	Craig Van Meter, Dem.	George W. Bristow, Rep.	Casper Platt, Dem.	Grendel F. Bennett, Dem.	S. Murray Clark, Rep.	Charles A. Shuey, Rep.
Clark	3,088	3,013	3,076	3,782	2,822	3,067
Coles	6,249	5,819	4,941	5,163	5,439	6,221
Cumberland	1,644	1,251	1,512	1,532	1,181	1,229
Edgar	4,118	5,190	3,879	3,911	4,476	4,351
Vermilion	12,418	11,977	13,665	12,313	12,299	11,977
Total	27,517	27,250	27,073	26,701	26,217	26,845

VOTE FOR JUDGES OF THE CIRCUIT COURT—JUNE 5, 1933—Continued.

6TH CIRCUIT.

Counties	John H. Armstrong, Dem.	Horace W. McDavid, Dem.	Joseph L. McLaughlin, Dem.	D. H. Wamsley, Rep.	Frank B. Leonard, Rep.	William E. Redmon, Rep.
Champaign	8,428	6,692	6,808	6,870	8,753	6,262
DeWitt	3,410	3,529	3,417	2,283	2,221	2,119
Douglas	2,359	2,379	2,343	2,449	2,223	2,110
Macon	12,606	15,059	12,630	8,868	8,906	9,751
Moultrie	2,482	2,637	2,815	1,553	1,515	1,323
Piatt	2,099	2,043	2,018	1,446	1,680	1,502
Total	31,384	32,339	30,031	23,469	25,298	23,067

7TH CIRCUIT.

Counties.	Lawrence E. Stone, Dem.	Walter W. Wright, Dem.	Victor Hemphill, Dem.	Frank Trutter, Rep.
Greene	2,585	2,618	2,536	817
Jersey	1,198	1,299	1,208	517
Macoupin	6,836	7,139	7,661	2,838
Morgan	6,043	7,622	6,011	3,450
Sangamon	16,869	16,451	15,363	11,656
Scott	1,347	1,451	1,332	605
Total	34,878	36,580	34,111	19,883

8TH CIRCUIT.

Counties	Guy R. Williams, Dem.	Fred G. Wolfe, Dem.	A. Clay Williams, Dem.	Scattering
Adams	6,978	9,407	6,788	----------
Brown	797	851	782	----------
Calhoun	581	548	581	3
Cass	1,484	1,410	1,442	----------
Mason	1,872	1,701	1,698	----------
Menard	1,416	1,203	1,249	----------
Pike	2,556	2,594	3,049	----------
Schuyler	1,159	1,006	988	----------
Total	16,843	18,720	16,577	3

9TH CIRCUIT.

Counties	Loren E. Murphy, Dem.	George C. Hillyer, Rep.	Riley E. Stevens, Rep.	Scattering
Fulton	3,130	2,965	2,842	----------
Hancock	2,118	1,938	1,837	----------
Henderson	790	795	782	2
Knox	3,639	4,550	4,992	10
McDonough	2,046	3,078	2,693	----------
Warren	2,948	2,761	2,759	2
Total	14,671	16,087	15,905	14

VOTE FOR JUDGES OF THE CIRCUIT COURT—JUNE 5, 1933—Continued.

10TH CIRCUIT.

Counties	John M. Niehaus, Dem.	Joseph E. Daily, Rep.	Henry J. Ingram, Rep.	Scattering
Marshall	1,249	1,174	1,157	17
Peoria	12,770	13,027	13,066	----------
Putnam	468	445	433	1
Stark	695	959	933	----------
Tazewell	3,873	2,633	2,637	23
Total	19,055	18,238	18,226	41

11TH CIRCUIT.

Counties	Peter Murphy, Dem.	Clyde H. Thompson, Dem.	Chalmer C. Taylor, Dem.	Stevens R. Baker, Rep.	Frank Lindley, Rep.	William C. Radliff, Rep.
Ford	2,438	2,452	2,432	1,639	1,605	1,553
Livingston	4,950	5,350	5,069	5,810	5,109	5,176
Logan	3,860	3,273	3,334	3,112	3,487	3,084
McLean	8,728	8,771	9,252	7,141	6,897	8,023
Woodford	1,937	2,024	2,011	2,359	2,076	2,093
Total	21,913	21,870	22,098	20,061	19,174	19,929

12TH CIRCUIT.

Counties	Claude N. Saum, Dem.	W. R. Hunter, Dem.	Edwin L. Wilson, Dem.	Frederick A. Hill, Rep.	Arthur W. DeSelm, Rep.
Iroquois	6,486	4,300	4,227	1,827	1,854
Kankakee	7,644	7,795	7,481	4,470	5,308
Will	10,658	10,482	10,921	11,999	9,438
Total	24,788	22,577	22,629	18,296	16,600

13TH CIRCUIT.

Counties	Robert E. Larkin, Dem.	Frank H. Hayes, Rep.	Joe A. Davis, Rep.	Edgar Eldredge, Rep.	Scattering
Bureau	4,326	5,434	5,984	4,983	----------
Grundy	1,600	4,729	4,296	4,060	2
LaSalle	17,782	11,369	11,024	10,661	----------
Total	23,708	21,532	21,304	19,704	2

14TH CIRCUIT.

Counties	Leonard E. Telleen, Rep.	Nels A. Larson, Rep.	J. Paul Califf, Dem.	Clyde S. Walker, Dem.	James F. Murphy, Rep.	Jacob Cantlin, Dem.
Henry	5,279	5,055	3,505	3,500	4,852	3,430
Mercer	2,941	2,729	3,328	2,117	2,178	2,114
Rock Island	11,983	11,714	10,913	11,016	11,227	10,127
Whiteside	3,091	3,011	3,719	3,701	2,501	5,361
Total	23,294	22,509	21,465	20,334	20,758	21,032

VOTE FOR JUDGES OF THE CIRCUIT COURT—JUNE 5, 1933—Concluded.

15th Circuit.

Counties	Albert H. Manus, Dem.	Frank T. Sheean, Dem.	Harry Edwards, Rep.	Albert H. Hanneken, Dem.	William J. Emerson, Rep.	Harry L. Heer, Rep.	Scattering
Carroll	1,839	1,917	1,867	1,792	1,851	1,833	----------
JoDaviess	2,700	3,093	2,588	2,603	2,512	2,869	----------
Lee	3,821	3,889	3,958	4,119	3,431	3,317	----------
Ogle	2,101	1,980	2,789	1,978	3,046	2,802	----------
Stephenson	4,804	3,956	3,571	3,777	3,763	3,759	3
Total	15,265	14,835	14,773	14,269	14,603	14,580	3

16th Circuit.

Counties	William J. Fulton, Rep.	Max F. Allaben, Dem.	Frank W. Shepherd, Rep.	John K. Newhall, Rep.
DeKalb	4,911	2,216	4,164	4,221
DuPage	9,162	9,376	9,203	9,011
Kane	9,840	12,451	10,114	10,022
Kendall	1,019	598	1,004	1,033
Total	24,932	24,641	24,485	24,287

17th Circuit.

Counties	Ralph J. Dady, Rep.	Arthur E. Fisher, Rep.	Edward D. Shurtleff, Rep.	Charles E. Carpenter, Dem.
Boone	1,638	1,780	1,944	665
Lake	12,383	8,361	7,748	9,387
McHenry	4,398	4,466	4,503	5,540
Winnebago	8,559	10,875	9,647	6,256
Total	26,978	25,482	23,842	21,848

VOTE FOR JUDGE OF THE CIRCUIT COURT—JANUARY 29, 1934.

6th Judicial Circuit.

(To fill vacancy caused by the death of Horace W. McDavid.)

Counties.	Plurality.		Charles Y. Miller, Dem.	William E. Redmon, Rep.
Champaign	D	389	2,956	2,567
DeWitt	D	382	1,788	1,406
Douglas	D	359	1,704	1,345
Macon	D	1,164	8,917	7,753
Moultrie	D	876	1,926	1,050
Piatt	D	209	1,459	1,250
Total	D	3,379	18,750	15,371

VOTE FOR JUDGES OF THE SUPERIOR COURT OF COOK COUNTY—JUNE 4, 1934.

John J. Sullivan	105,273	Donald S. McKinlay	103,023
Martin M. Gridley	102,186	Ross C. Hall	102,431
Joseph Sabath	104,493	Walter P. Steffen	103,402

VOTE FOR JUDGE OF THE SUPERIOR COURT OF COOK COUNTY—JUNE 4, 1934.

(To fill vacancy caused by the death of Joseph H. Fitch.)

John C. Lewe 102,935

(To fill vacancy caused by the death of Robert E. Gentzel.)

David M. Brothers 104,060

VOTE FOR JUDGE OF THE CIRCUIT COURT OF COOK COUNTY—JUNE 4, 1934.

(To fill vacancy caused by the resignation of Philip L. Sullivan.)

Frank J. Corr	832	Cornelius J. Harrington	57,268
Daniel E. Dever	118	John F. Tyrrell	187
		Scattering votes cast	589

SPECIAL ELECTION—NOVEMBER 6, 1934.

FOR JUDGE OF THE CIRCUIT COURT.

TENTH JUDICIAL CIRCUIT.

(To fill vacancy caused by the death of John M. Niehaus.)

Counties.	John T. Culbertson, Jr. Dem.	George Z. Barnes, Rep.
Marshall	3,222	3,188
Peoria	19,536	20,355
Putnam	1,172	1,318
Stark	1,609	2,409
Tazewell	12,433	4,384
Total	37,972	31,654

VOTE FOR DELEGATES TO STATE CONVENTION TO CONSIDER RATIFICATION OF PROPOSED AMENDMENT TO FEDERAL CONSTITUTION.

(Repealing Eighteenth Amendment.)

	For ratification	Against ratification
Adams	9,111	2,236
Alexander	3,894	937
Bond	1,528	1,514
Boone	1,528	1,053
Brown	581	577
Bureau	5,900	3,120
Calhoun	558	204
Carroll	2,250	1,664
Cass	1,219	654
Champaign	8,929	5,779
Christian	4,345	2,458
Clark	3,387	3,221
Clay	1,515	2,209
Clinton	5,353	744
Coles	5,688	5,955
Cook	699,977	69,484
Crawford	2,276	3,196
Cumberland	1,241	1,589
DeKalb	3,788	3,311
DeWitt	3,145	2,823
Douglas	2,499	2,245
DuPage	13,252	4,648
Edgar	5,486	3,137
Edwards	1,070	1,887
Effingham	3,503	1,381
Fayette	2,188	2,540
Ford	2,288	1,835
Franklin	9,048	5,243
Fulton	2,693	2,918
Gallatin	1,941	1,014
Greene	1,999	1,823
Grundy	3,918	1,386
Hamilton	2,682	1,813
Hancock	1,982	1,748
Hardin	961	779
Henderson	511	817
Henry	5,244	3,508
Iroquois	5,011	2,298
Jackson	6,793	3,600
Jasper	1,606	1,370
Jefferson	4,465	3,430
Jersey	1,246	676
JoDaviess	3,816	1,915
Johnson	1,531	1,690
Kane	17,179	5,424
Kankakee	10,310	2,896
Kendall	901	809
Knox	4,069	3,652
Lake	13,887	3,874
LaSalle	21,805	4,178
Lawrence	2,948	3,299
Lee	4,937	3,036
Livingston	6,998	3,673
Logan	4,778	2,308
Macon	13,728	9,566

VOTE FOR DELEGATES TO STATE CONVENTION TO CONSIDER RATIFICATION OF PROPOSED AMENDMENT TO FEDERAL CONSTITUTION—Concluded.

	For ratification	Against ratification
Macoupin	7,083	2,805
Madison	19,390	4,579
Marion	3,282	2,612
Marshall	1,516	710
Mason	1,320	905
Massac	1,840	1,169
McDonough	1,603	2,900
McHenry	7,220	2,123
McLean	10,395	7,263
Menard	885	907
Mercer	2,657	2,693
Monroe	2,745	117
Montgomery	5,105	2,760
Morgan	5,467	3,891
Moultrie	1,944	2,062
Ogle	2,896	2,421
Peoria	17,850	3,672
Perry	4,296	2,086
Piatt	2,039	1,677
Pike	1,531	2,376
Pope	1,396	929
Pulaski	2,273	1,511
Putnam	539	245
Randolph	5,629	1,841
Richland	1,808	2,728
Rock Island	16,751	6,045
Saline	5,490	4,252
Sangamon	20,207	7,167
Schuyler	710	904
Scott	1,101	902
Shelby	2,719	2,992
Stark	808	726
St. Clair	27,292	3,844
Stephenson	5,514	3,107
Tazewell	5,099	1,480
Union	3,341	1,660
Vermilion	15,871	8,998
Wabash	2,074	1,897
Warren	1,466	2,604
Washington	3,353	1,213
Wayne	2,285	3,255
White	3,497	2,971
Whiteside	4,280	3,721
Will	18,262	4,594
Williamson	7,828	5,868
Winnebago	10,857	6,568
Woodford	2,668	1,683
Total	1,227,668	342,577

ILLINOIS PRIMARY ELECTION—APRIL 10, 1934.

SUMMARY OF GENERAL VOTE.

Office, party and candidates.		Down State.	Cook County.	Total.
STATE TREASURER.				
Democratic	John Stelle	390,348	434,617	824,965
	Scattering	1		1
Republican	Carl L. Anderson	48,108	30,826	78,934
	Edward C. Diedrich	43,183	24,174	67,362
	Joseph L. Moore	52,956	20,824	73,780
	William J. Stratton	329,868	235,695	565,563
SUPERINTENDENT OF PUBLIC INSTRUCTION.				
Democratic	Leo B. Walsh	165,105	144,702	309,807
	John A. Wieland	219,639	302,398	522,037
Republican	Francis G. Blair	326,062	244,031	570,093
	George A. Selters	120,543	45,510	166,053
REPRESENTATIVES IN CONGRESS—STATE AT LARGE.				
Democratic	Martin A. Brennan	188,380	309,099	497,479
	Michael L. Igoe	229,804	369,938	599,742
	Walter Nesbit	162,393	65,687	228,080
	James Fred Robertson	76,666	63,204	139,870
	Chester E. Squires	37,032	40,956	77 988
Republican	C. Wayland Brooks	266,843	212,636	479,479
	Stephen A. Day	81,016	43,967	124,983
	William G. Edens	40,556	29,763	70,319
	Milton E. Jones	115,131	153,846	268,977
	Leslie S. Lowden	111,012	39,985	150,997
	James A. McCallum	46,829	26,757	73,586
	Epler C. Mills	53,142	30,109	83,251

VOTE FOR STATE CENTRAL COMMITTEEMEN—ALL PARTIES—APRIL 10, 1934.

1st District—Cook County.

Democratic—	
John J. Coughlin	12,932
Nathaniel Dunagan	503
James D. Baratta	887
Republican—	
Ernest A. Greene	4,087
S. Timothy Washington	6,714
James R. Zinn	699
Sidney B. Abelson	645

2nd District—Cook County.

Democratic—	
Daniel Sullivan	51,867
Republican—	
Clement A. Nance	24,097
Charles Ringer	10,719
Charles F. Mayer	5,802

3rd District—Cook County.

Democratic—	
David M. Hickey	58,976
Republican—	
Edgar B. Elder	18,764
Charles W. Vail	18,179
Thomas N. Popik	1,593
Riley A. Bender	4,098

4th District—Cook County.

Democratic—	
Patrick G. McGuire	17,444
Leo Crotty	1,383
Walter Hanus	1,592
Joseph Victor Soukup	2,019
Victor E. Czahurski	8,425
Republican—	
Max Libusoski Libby	6,147
Victor A. G. Murrell	2,563
Philip Sanflippo	717

5th District—Cook County.

Democratic—	
Leo J. Slaski	14,377
John C. Wachoski	3,517
Republican—	
Joseph Zientek	6,679
Thomas Gill	1,320

6th District—Cook County.

Democratic—	
Richard M. Sullivan	71,586
Dr. William Venecek	8,968
Bernard A. Rooney	6,437
Edward S. Silha	6,469
Republican—	
John F. Tyrrell	33,299
John Pakan, Jr.	7,557

VOTE FOR STATE CENTRAL COMMITTEEMEN—ALL PARTIES—Concluded.

7TH DISTRICT—COOK COUNTY.

Democratic—	
Joseph F. Higgins	75,515
Charles G. McLeod	14,967
Republican—	
Edward Goetz	39,669
Clarence E. Spicer	3,566
Charles Jacobson	10,824
William Owen Stenson	7,228

8TH DISTRICT—COOK COUNTY.

Democratic—	
Albert A. Bock	7,859
Stephen R. Carynski	9,320
Frank J. Jendras	1,336
Republican—	
Benjamin F. Chmielewski	1,740
Edw. Richard Piszatowski	4,088
George Kalkowski	702

9TH DISTRICT—COOK COUNTY.

Democratic—	
Edmond L. Mulcahy	18,742
Republican—	
Edward L. Richter	7,518
Robert M. Woodward	5,502

10TH DISTRICT.

Counties.	Democratic.			Republican.					
	John P. Dougherty.	Victor Collins.	C. H. Kavanagh.	Thomas J. Houston.	Herbert A. G. Wedel.	Albert P. Bauer.	Harry M. Bartlett.	Oscar Lindstrom.	Eric A. Sodersten.
Cook	26,427	4,230	7,305	10,352	5,096	3,273	4,179	3,928	780
Lake	2,720	3,776	1,694	3,716	333	606	1,006	1,089	255
Total	29,147	8,006	8,999	14,068	5,429	3,879	5,185	5,017	1,035

10TH DISTRICT—Concluded.

Counties.	Republican.							
	Edward J. McCarthy.	George M. Zupan.	C. Rick Johnson.	Erich A. Riemer.	Robert H. Daniels.	Emil A. W. Johnson.	F. Ray Smith.	V. Wm. Briddle.
Cook	1,930	256	3,520	1,470	863	3,674	840	506
Lake	620	4,913	263	108	256	357	572	686
Total	2,550	5,169	3,783	1,578	1,119	4,031	1,412	1,192

11TH DISTRICT.

Counties.	Democratic.			Republican.			
	Thomas F. Donovan.	Francis J. Loughran.	Arthur C. Donovan.	Justus L. Johnson.	Edward N. Herbster.	William R. McCabe.	Edward W. Wellner.
DuPage	6,384	3,057	740	6,854	619	2,376	1,407
Kane	6,962	5,974	1,071	7,603	3,377	1,534	873
McHenry	2,159	661	334	4,451	501	735	399
Will	4,926	8,175	587	6,872	669	8,350	1,257
Total	20,431	17,867	2,732	25,780	5,166	12,995	3,936

VOTE FOR STATE CENTRAL COMMITTEEMEN—ALL PARTIES—Continued.

12TH DISTRICT.

Counties.	Democratic.							Republican.		
	William O'Connell.	Dr. A. B. Culhane.	Dr. R. C. Bourland.	A. P. Meagher.	Tony R. Berrettini.	Dr. Philip J. Clune.	Scattering.	William J. Lewis.	Latham Castle.	Terrence S. Martin.
Boone	71	180	50	8	6	19	1	1,814	890	506
DeKalb	775	495	241	136	508	293	--------	968	6,257	296
Grundy	282	47	50	238	336	55	--------	2,561	889	1,175
Kendall	255	71	50	44	60	91	--------	1,023	1,466	384
LaSalle	3,360	898	322	1,564	3,831	2,272	--------	5,173	2,301	5,291
Winnebago	749	4,071	1,795	191	627	188	--------	6,954	3,568	2,419
Total	5,492	5,762	2,508	2,181	5,368	2,918	1	18,493	15,371	10,071

13TH DISTRICT.

Counties.	Democratic.	Republican.
	Sherwood Dixon.	Dana P. Munn.
Carroll	747	1,929
JoDaviess	1,132	1,909
Lee	2,062	4,092
Ogle	1,141	4,590
Stephenson	3,050	4,308
Whiteside	1,583	4,995
Total	9,715	21,823

14TH DISTRICT.

Counties.	Democratic.			Republican.	
	J. W. Clendenin.	C. R. Crabb.	M. B. Welsh.	Roy R. Barnes.	Emil F. Anthony.
Hancock	763	521	2,198	1,811	1,103
Henderson	436	53	135	1,642	278
McDonough	360	838	1,346	2,924	2,389
Mercer	1,108	157	490	2,384	872
Rock Island	2,710	604	1,613	5,092	5,609
Warren	1,474	165	354	3,361	1,094
Total	6,851	2,338	6,136	17,214	11,345

VOTE FOR STATE CENTRAL COMMITTEEMEN—ALL PARTIES—Continued.

15TH DISTRICT.

Counties.	Democratic.	Republican.			
	Edward P. Allen.	Roy E. Larson.	Curtis Wood.	Robert Schott.	Dr. Arthur C. Wood.
Adams	10,451	1,046	563	2,005	589
Fulton	3,805	1,222	959	373	2,933
Henry	3,322	2,165	1,638	197	1,718
Knox	3,366	8,496	900	259	892
Schuyler	1,340	254	282	154	361
Total	22,284	18,183	4,342	2,988	6,493

16TH DISTRICT.

Counties.	Democratic.		Republican.	
	Earle Houston.	John E. Dougherty.	William R. Allen.	Scattering.
Bureau	2,174	1,358	4,683	
Marshall	1,931	625	834	
Peoria	4,324	6,178	15,562	18
Putnam	461	133	976	
Stark	368	227	1,567	
Tazewell	2,819	2,200	2,388	
Total	12,077	10,721	26,010	18

17TH DISTRICT.

Counties.	Democratic.	Republican.
	C. Everett Smith.	William C. Radliff.
Ford	1,392	1,856
Livingston	4,003	4,323
Logan	3,391	3,096
McLean	5,132	10,522
Woodford	1,616	1,535
Total	15,534	21,332

18TH DISTRICT.

Counties.	Democratic.			Republican.
	Norman Bennett.	Wilford S. Kay.	N. F. O'Hair.	R. R. Bookwalter.
Clark	2,849	169	437	1,925
Cumberland	874	159	678	1,356
Edgar	1,816	354	1,994	1,749
Iroquois	493	2,119	554	3,421
Kankakee	936	2,155	1,823	3,714
Vermilion	2,057	1,098	3,087	10,549
Total	9,025	6,054	8,573	22,714

VOTE FOR STATE CENTRAL COMMITTEEMEN—ALL PARTIES—Continued.

19TH DISTRICT.

Counties.	Democratic.	Republican.			
	J. W. Yantis.	James A. Henson.	Luther C. Paxton.	Paul Prehn.	Bon Kirk.
Champaign	5,280	2,105	993	4,614	1,718
Coles	3,378	1,402	1,139	1,631	369
DeWitt	2,078	990	517	518	229
Douglas	1,513	813	434	968	127
Macon	8,091	4,710	1,970	2,259	494
Moultrie	1,652	378	189	293	57
Piatt	1,517	704	254	715	117
Shelby	4,844	552	259	551	96
Total	28,353	11,654	5,755	11,549	3,207

20TH DISTRICT.

Counties.	Democratic.		Republican	
	Joseph E. Knight.	James M. Entwistle.	Myron E. Mills.	Charles M. Hagen.
Brown	1,324	244	180	179
Calhoun	742	115	130	642
Cass	1,900	384	674	465
Greene	1,832	293	559	318
Jersey	2,243	257	231	452
Mason	1,165	1,110	887	530
Menard	1,208	318	924	303
Morgan	4,284	606	2,420	1,481
Pike	2,578	426	722	581
Scott	1,132	185	634	278
Total	18,408	3,938	7,361	5,229

21ST DISTRICT.

Counties.	Democratic.			Republican.	
	Joe Ozanic.	Donald O. Christy.	Harry B. Hershey.	Jesse M. Hoyt.	George W. Schwaner.
Christian	2,095	642	3,773	2,187	1,017
Macoupin	4,577	875	2,215	1,790	1,269
Montgomery	1,137	882	1,875	1,785	608
Sangamon	2,949	4,272	11,595	9,071	9,555
Total	10,758	6,671	19,458	14,833	12,449

22D DISTRICT.

Counties.	Democratic.		Republican.	
	Bruce A. Campbell.	Jerry J. Kane.	Finis P. Ernest, Jr.	R. R. "Bob" Thomas.
Bond	1,552	221	733	1,251
Madison	11,958	3,852	2,178	2,625
Monroe	996	142	364	581
St. Clair	20,025	11,484	2,986	4,645
Washington	1,836	176	1,213	1,284
Total	36,367	15,876	7,474	10,386

VOTE FOR STATE CENTRAL COMMITTEEMEN—ALL PARTIES—Concluded.

23D DISTRICT.

Counties.	Democratic.	Republican.
	John Kasserman.	Perry B. McCullough.
Clinton	2,468	638
Crawford	1,987	1,472
Effingham	2,680	1,046
Fayette	2,560	2,467
Jasper	2,518	1,219
Jefferson	2,909	2,251
Lawrence	1,938	2,088
Marion	4,171	2,029
Richland	1,435	957
Wabash	1,672	1,028
Total	24,338	15,195

24TH DISTRICT.

Counties.	Democratic.		Republican.	
	Ivan A. Elliott.	Harry J. Flanders.	R. S. Jones.	W. W. Damron.
Clay	1,156	690	2,364	371
Edwards	477	89	1,018	347
Gallatin	1,039	975	302	351
Hamilton	1,679	491	712	413
Hardin	577	204	588	314
Johnson	833	298	666	1,093
Massac	530	204	819	719
Pope	292	80	578	558
Saline	1,735	1,926	1,881	4,311
Wayne	649	309	1,477	574
White	2,423	1,011	690	538
Total	11,390	6,277	11,095	9,589

25TH DISTRICT.

Counties.	Democratic.			Republican.	
	A. M. Carter.	Harry Holland.	John R. Rankin.	John H. Searing.	Carl Choisser.
Alexander	1,306	327	540	531	959
Franklin	3,257	2,263	1,712	3,287	3,847
Jackson	4,427	401	820	3,671	1,115
Perry	1,994	584	1,515	743	373
Pulaski	751	496	343	749	555
Randolph	1,959	551	2,175	1,609	1,178
Union	2,765	421	897	1,012	366
Williamson	2,841	3,973	814	2,617	2,342
Total	19,300	9,016	8,816	14,219	10,735

TOTAL PRIMARY VOTE BY COUNTIES—ALL PARTIES—APRIL 10, 1934.

	Democratic.	Republican.
Adams	16,575	5,738
Alexander	3,617	3,012
Bond	2,425	2,989
Boone	420	5,533
Brown	3,043	452
Bureau	5,073	7,005
Calhoun	2,076	1,069
Carroll	1,058	4,443
Cass	3,954	1,339
Champaign	7,821	11,927
Christian	7,931	4,761
Clark	4,346	2,907
Clay	2,889	3,415
Clinton	6,690	1,099
Coles	6,467	6,497
Cook (see below).		
Crawford	3,761	2,307
Cumberland	2,751	1,995
DeKalb	3,367	8,688
DeWitt	3,837	3,388
Douglas	2,622	3,313
DuPage	12,374	14,506
Edgar	5,981	2,139
Edwards	916	2,830
Effingham	6,259	1,764
Fayette	4,780	4,206
Ford	2,029	2,911
Franklin	10,731	10,460
Fulton	6,188	6,599
Gallatin	3,162	1,209
Greene	4,524	1,318
Grundy	1,310	7,137
Hamilton	3,749	1,695
Hancock	5,204	3,462
Hardin	1,403	1,582
Henderson	794	2,543
Henry	5,075	7,199
Iroquois	3,919	6,281
Jackson	7,143	5,827
Jasper	3,638	1,937
Jefferson	7,232	4,548
Jersey	3,689	1,191
JoDaviess	2,067	4,138
Johnson	2,331	2,622
Kane	18,135	16,047
Kankakee	6,827	6,812
Kendall	726	3,842
Knox	6,019	13,246
Lake	11,687	20,463
LaSalle	16,310	16,999
Lawrence	3,551	3,404
Lee	2,566	7,820
Livingston	6,683	6,654
Logan	4,909	4,956
Macon	12,509	11,905
Macoupin	9,655	4,071
Madison	21,735	7,186
Marion	7,137	3,059
Marshall	3,357	1,084
Mason	3,633	2,062
Massac	1,337	4,139
McDonough	3,255	6,150
McHenry	4,663	9,627
McLean	8,402	15,215
Menard	2,498	1,737

TOTAL PRIMARY VOTE BY COUNTIES—ALL PARTIES—APRIL 10, 1934—Concluded.

	Democratic.	Republican.
Mercer	2,687	4,504
Monroe	1,496	1,383
Montgomery	6,044	3,203
Morgan	6,926	5,146
Moultrie	3,175	1,455
Ogle	1,881	8,993
Peoria	12,239	22,193
Perry	6,624	1,583
Piatt	2,632	2,275
Pike	6,347	2,009
Pope	668	2,470
Pulaski	2,397	3,238
Putnam	785	1,673
Randolph	6,004	3,562
Richland	2,425	1,846
Rock Island	6,973	14,322
Saline	5,219	8,464
Sangamon	23,660	22,424
Schuyler	2,412	1,464
Scott	2,411	1,371
Shelby	7,067	1,933
Stark	699	2,221
St. Clair	41,437	10,365
Stephenson	5,181	6,624
Tazewell	7,489	3,945
Union	5,766	1,894
Vermilion	9,157	17,337
Wabash	3,529	1,614
Warren	2,505	5,302
Washington	2,607	3,359
Wayne	1,548	4,246
White	5,836	1,878
Whiteside	2,281	8,242
Will	15,856	20,914
Williamson	11,007	7,642
Winnebago	8,906	18,605
Woodford	2,872	2,315
Down State	587,563	578,473
Cook County	580,414	387,773
Total	1,167,977	966,246

PRIMARY VOTE FOR STATE TREASURER—ALL PARTIES—APRIL 10, 1934.

Counties.	Democratic.	Republican.			
	John Stelle.	Carl L. Anderson.	Edward C. Diedrich.	Joseph L. Moore.	William J. Stratton.
Adams	9,768	197	340	286	3,882
Alexander	2,367	103	275	88	1,475
Bond	1,665	102	279	333	1,608
Boone	291	322	156	183	3,528
Brown	1,824	23	38	117	215
Bureau	3,523	843	566	848	3,524
Calhoun	841	39	26	36	670
Carroll	805	155	170	219	2,546
Cass	2,590	72	68	66	980
Champaign	5,788	548	622	1,568	7,634
Christian	4,831	243	173	387	3,033
Clark	2,820	114	239	495	1,610
Clay	1,997	285	285	201	2,037
Clinton	3,372	105	100	46	640
Coles	3,950	447	580	792	3,506
Cook (see below).					
Crawford	2,375	79	71	155	1,728
Cumberland	1,684	85	50	167	1,378
DeKalb	2,443	882	658	580	5,231
DeWitt	2,369	158	132	411	1,926
Douglas	1,890	160	343	348	1,791
DuPage	9,678	1,282	1,007	1,072	9,373
Edgar	3,861	116	252	127	1,481
Edwards	611	104	106	244	1,412
Effingham	3,492	82	138	86	1,187
Fayette	3,163	208	139	165	2,899
Ford	1,570	376	296	271	1,495
Franklin	6,460	753	852	1,471	4,392
Fulton	4,443	345	494	1,122	3,998
Gallatin	1,679	39	40	137	625
Greene	2,389	76	151	111	819
Grundy	930	687	469	391	4,003
Hamilton	2,742	92	88	258	978
Hancock	3,480	156	251	208	2,428
Hardin	868	53	28	63	1,027
Henderson	640	253	80	92	1,708
Henry	3,895	1,281	391	668	3,943
Iroquois	2,826	379	437	380	3,680
Jackson	5,360	194	261	1,904	2,509
Jasper	2,134	70	137	112	1,314
Jefferson	4,239	302	374	298	2,507
Jersey	1,982	45	97	62	676
JoDaviess	1,453	192	221	213	2,487
Johnson	1,308	141	123	286	1,291
Kane	13,440	2,291	2,146	882	8,628
Kankakee	5,068	259	292	1,955	2,920
Kendall	590	357	347	169	2,414
Knox	3,973	1,307	866	959	8,008
Lake	8,503	795	618	437	16,820
LaSalle	10,115	972	1,631	1,608	9,568
Lawrence	2,332	156	97	305	2,221
Lee	1,979	403	658	641	4,624
Livingston	4,992	370	246	1,306	3,794
Logan	3,174	243	317	502	3,170
Macon	8,823	506	599	1,024	7,923
Macoupin	6,281	205	404	843	2,041
Madison	14,208	337	586	1,069	3,798
Marion	5,106	251	353	218	1,759
Marshall	2,157	70	35	74	799
Mason	2,256	95	248	107	1,257

PRIMARY VOTE FOR STATE TREASURER—ALL PARTIES—APRIL 10, 1934—Concluded.

Counties.	Democratic.	Republican.			
	John Stelle.	Carl L. Anderson.	Edward C. Diedrich.	Joseph L. Moore.	William J. Stratton.
Massac	860	159	164	266	1,463
McDonough	2,442	366	390	405	4,102
McHenry	3,208	380	482	236	6,836
McLean	5,837	1,181	1,414	1,488	8,501
Menard	1,601	89	191	111	1,043
Mercer	1,568	724	244	131	2,650
Monroe	1,066	32	66	57	940
Montgomery	3,865	173	434	344	1,663
Morgan	5,028	417	268	521	3,193
Moultrie	1,760	74	40	103	927
Ogle	1,335	835	949	456	4,540
Peoria	8,744	2,613	3,592	1,826	10,747
Perry	4,034	94	39	55	1,148
Piatt	1,789	118	65	447	1,356
Pike	3,218	90	79	77	1,427
Pope	444	217	110	172	1,062
Pulaski	1,641	93	260	160	1,373
Putnam	604	94	85	62	1,072
Randolph	4,142	94	160	438	2,415
Richland	1,507	138	171	132	939
Rock Island	5,151	3,442	1,220	551	6,496
Saline	3,587	591	570	1,097	3,721
Sangamon	19,227	1,697	1,143	3,457	13,662
Schuyler	1,562	59	117	276	781
Scott	1,485	53	43	94	962
Shelby	4,785	92	65	121	1,405
Stark	545	208	181	164	1,283
St. Clair	24,005	646	554	939	5,226
Stephenson	3,470	383	375	531	4,500
Tazewell	4,895	283	682	235	2,120
Union	3,839	59	146	44	1,322
Vermilion	6,416	1,443	1,854	3,552	6,615
Wabash	2,311	59	74	164	1,022
Warren	1,879	368	249	455	3,615
Washington	1,930	185	175	123	2,300
Wayne	1,059	312	449	249	1,840
White	3,117	88	56	77	1,337
Whiteside	1,720	1,069	418	910	4,304
Will	10,293	3,958	1,533	1,108	11,108
Williamson	6,417	562	548	913	3,650
Winnebago	6,581	3,678	2,315	989	8,775
Woodford	1,988	87	167	254	1,509
Down State	390,348	48,108	43,183	52,956	329,868
Cook County	434,617	30,826	24,174	20,824	235,695
Total	824,965	78,934	67,362	73,780	565,563

Scattering—Democratic—Franklin County, 1.

PRIMARY VOTE FOR SUPERINTENDENT OF PUBLIC INSTRUCTION—ALL PARTIES—APRIL 10, 1934.

Counties.	Democratic.		Republican.	
	Leo B. Walsh.	John A. Weiland.	Francis G. Blair.	George A. Selters.
Adams	5,338	4,226	2,624	1,836
Alexander	777	1,327	1,272	376
Bond	835	766	1,743	653
Boone	156	142	2,822	949
Brown	714	912	152	252
Bureau	1,293	2,257	4,218	1,386
Calhoun	284	514	415	265
Carroll	321	436	2,091	872
Cass	858	1,440	881	249
Champaign	3,296	2,615	7,262	2,742
Christian	2,057	2,945	2,638	1,020
Clark	638	2,348	1,299	1,082
Clay	781	1,168	1,693	1,020
Clinton	1,472	1,670	618	168
Coles	1,463	2,890	3,819	1,371
Cook (see below).				
Crawford	840	1,322	1,393	479
Cumberland	644	1,019	1,019	605
DeKalb	1,202	1,210	5,218	1,829
DeWitt	1,297	1,116	1,502	777
Douglas	628	1,178	1,921	573
DuPage	3,577	6,149	9,271	2,302
Edgar	1,321	2,594	1,599	336
Edwards	134	407	1,103	771
Effingham	1,628	1,468	1,077	322
Fayette	1,150	1,509	2,135	1,032
Ford	537	1,061	1,611	819
Franklin	3,054	3,505	4,494	2,193
Fulton	1,842	2,385	4,166	1,521
Gallatin	754	720	578	168
Greene	994	1,099	762	338
Grundy	623	353	3,985	1,260
Hamilton	718	1,346	869	435
Hancock	2,094	1,330	1,460	1,472
Hardin	282	522	710	340
Henderson	349	257	1,238	854
Henry	2,277	1,562	4,653	1,395
Iroquois	935	1,792	3,503	1,154
Jackson	1,437	3,664	2,794	1,853
Jasper	822	1,173	1,024	495
Jefferson	1,654	2,075	2,483	857
Jersey	1,047	792	616	190
JoDaviess	654	664	2,130	760
Johnson	455	763	1,218	624
Kane	2,497	11,279	9,996	2,646
Kankakee	1,564	3,497	4,202	985
Kendall	192	387	2,250	897
Knox	2,229	1,608	7,080	3,550
Lake	3,435	4,791	13,103	2,827
LaSalle	6,976	3,935	10,463	2,435
Lawrence	1,009	1,279	1,875	834
Lee	958	990	4,520	1,506
Livingston	2,170	2,929	4,254	1,206
Logan	1,528	1,796	2,587	1,550
Macon	3,857	5,352	6,769	2,912
Macoupin	2,608	3,624	2,490	895
Madison	6,767	7,915	3,981	1,454
Marion	2,038	2,627	1,882	596
Marshall	1,757	834	662	278
Mason	1,072	1,108	923	740

PRIMARY VOTE FOR SUPERINTENDENT OF PUBLIC INSTRUCTION—ALL PARTIES—APRIL 10, 1934—Concluded.

Counties.	Democratic.		Republican.	
	Leo B. Walsh.	John A. Weiland.	Francis G. Blair.	George A. Selters.
Massac	312	408	1,532	679
McDonough	1,253	1,155	1,556	3,920
McHenry	1,223	1,847	5,483	1,554
McLean	3,073	2,899	8,175	4,054
Menard	545	993	1,139	269
Mercer	1,051	776	2,661	969
Monroe	305	762	744	247
Montgomery	1,821	1,827	1,590	774
Morgan	2,479	2,414	3,265	955
Moultrie	697	1,030	836	269
Ogle	544	735	5,174	1,422
Peoria	4,198	4,501	12,655	4,878
Perry	1,700	2,038	952	273
Piatt	720	1,022	1,372	560
Pike	1,563	1,531	904	686
Pope	161	246	709	686
Pulaski	562	968	1,329	399
Putnam	240	365	924	364
Randolph	1,479	2,426	1,759	1,283
Richland	405	993	936	354
Rock Island	1,913	3,019	7,686	2,977
Saline	1,486	1,833	4,248	1,395
Sangamon	5,711	13,280	15,266	4,384
Schuyler	706	828	516	719
Scott	659	691	607	452
Shelby	1,970	2,553	1,185	488
Stark	408	155	1,447	381
St. Clair	8,783	16,100	5,626	1,011
Stephenson	1,914	1,663	4,114	1,358
Tazewell	2,197	2,541	2,168	909
Union	946	2,638	1,135	316
Vermilion	2,393	3,515	9,964	2,791
Wabash	888	1,107	835	441
Warren	886	917	3,352	1,190
Washington	515	1,259	1,996	592
Wayne	325	560	1,461	1,137
White	1,523	1,449	1,008	434
Whiteside	926	781	5,387	724
Will	6,074	4,746	12,720	3,222
Williamson	2,358	4,033	3,955	1,321
Winnebago	3,294	3,338	11,147	3,548
Woodford	1,010	1,055	1,428	552
Down State	165,105	219,639	326,062	120,543
Cook County	144,702	302,398	244,031	45,510
Total	309,807	522,037	570,093	166,053

PRIMARY VOTE FOR REPRESENTATIVES IN CONGRESS—STATE AT LARGE—ALL PARTIES—APRIL 10, 1934.

Counties.	Democratic.					Republican.						
	Martin A. Brennan.	Michael L. Igoe.	Walter Nesbit.	James Fred Robertson.	Chester E. Squires.	C. Wayland Brooks.	Stephen A. Day.	William G. Edens.	Milton E. Jones.	Leslie S. Lowden.	James A. McCallum.	Epler C. Mills.
Adams	4,553	4,982	4,164	2,255	1,064	2,873	728	241	1,003	986	550	555
Alexander	1,169	1,412	570	471	272	1,279	412	146	187	416	215	115
Bond	963	942	809	248	117	1,046	266	80	471	1,236	259	259
Boone	140	175	86	79	23	3,544	942	174	721	635	210	170
Brown	944	742	484	492	319	247	39	6	164	62	20	123
Bureau	927	2,761	1,235	494	246	5,190	1,167	470	1,050	1,330	252	454
Calhoun	469	528	170	123	136	460	129	34	200	174	42	78
Carroll	355	644	233	91	73	1,193	554	259	561	1,073	347	218
Cass	1,384	1,208	1,084	422	300	830	114	51	261	122	37	612
Champaign	2,756	2,683	1,924	1,716	854	4,557	2,021	1,795	2,074	2,255	875	1,306
Christian	1,831	2,704	3,318	929	628	2,175	308	299	1,220	1,448	499	286
Clark	884	1,271	733	802	378	1,424	359	81	442	574	292	588
Clay	1,169	1,160	575	399	141	1,761	257	246	750	636	464	482
Clinton	1,704	2,364	2,394	416	186	566	69	38	133	319	119	133
Coles	1,531	1,906	1,701	1,327	440	3,141	671	359	1,026	1,561	736	572
Cook (see below).												
Crawford	894	1,273	998	596	223	1,357	289	146	304	561	358	289
Cumberland	803	636	569	400	368	857	239	33	569	752	166	95
DeKalb	1,251	1,513	739	442	302	5,402	959	395	1,590	1,462	628	852
DeWitt	1,082	985	1,524	708	247	1,164	426	179	524	794	415	533
Douglas	786	839	795	598	234	1,217	365	180	854	786	442	284
DuPage	6,695	7,837	1,548	1,535	772	9,379	1,935	778	2,922	1,947	1,827	1,090
Edgar	2,098	2,392	1,176	749	343	1,464	511	86	484	596	127	131
Edwards	273	255	410	111	30	957	224	71	389	539	375	333
Effingham	1,750	2,621	863	563	181	975	177	146	395	288	254	101
Fayette	1,732	1,467	1,059	636	515	2,041	376	311	679	1,258	466	276
Ford	1,271	1,009	274	159	136	1,444	300	91	543	917	199	166
Franklin	3,304	3,402	2,427	2,471	1,014	4,428	1,435	660	1,150	1,567	1,164	693
Fulton	1,916	1,853	2,232	977	364	3,375	1,329	523	902	1,349	424	769
Gallatin	687	766	885	490	140	553	108	42	261	157	126	77
Greene	957	1,233	985	676	302	581	207	95	318	320	82	163
Grundy	555	592	302	92	107	2,399	1,088	249	964	1,430	1,016	621

Hamilton	985	1,146	661	437	166	793	342	79	396	319	96	93
Hancock	1,673	1,579	1,470	903	475	1,312	558	172	1,220	999	241	286
Hardin	319	328	782	208	60	977	80	66	135	262	233	206
Henderson	400	338	244	105	53	766	219	88	746	660	241	622
Henry	1,465	3,085	1,718	447	222	4,937	1,557	387	1,031	1,100	330	487
Iroquois	1,748	1,656	594	462	381	2,059	1,012	236	893	1,570	675	365
Jackson	2,833	3,350	1,897	1,057	244	3,380	860	330	1,665	772	308	241
Jasper	1,268	1,313	598	406	270	1,239	106	42	709	391	208	80
Jefferson	2,126	2,067	1,572	984	378	2,049	466	204	702	789	563	764
Jersey	703	1,191	770	535	273	533	105	86	245	237	35	64
JoDaviess	802	1,031	339	177	90	1,193	596	169	729	1,197	312	208
Johnson	658	608	385	311	86	946	551	168	449	429	176	165
Kane	10,079	10,602	2,111	1,955	934	8,662	2,744	813	2,812	2,788	1,419	1,735
Kankakee	3,000	2,173	2,547	428	334	3,361	821	219	1,995	1,051	648	394
Kendall	334	233	219	161	51	1,976	483	120	944	945	259	270
Knox	1,531	2,487	1,565	775	346	4,658	2,434	1,871	2,948	2,089	705	2,059
Lake	4,465	6,392	2,350	1,193	517	11,279	3,535	2,026	3,540	2,159	1,115	1,221
LaSalle	5,023	7,809	2,927	2,097	637	8,274	2,334	824	4,665	2,989	921	1,114
Lawrence	1,149	987	949	689	197	1,364	354	125	474	973	641	290
Lee	1,074	1,561	476	251	258	4,343	1,161	288	1,062	1,258	552	1,062
Livingston	2,984	3,144	2,535	315	239	4,101	1,859	274	1,043	927	315	491
Logan	1,366	1,582	1,905	576	223	2,230	426	153	1,477	890	327	872
Macon	3,632	4,683	4,361	2,115	876	5,400	1,283	873	2,317	2,099	1,311	1,841
Macoupin	2,080	2,758	5,825	1,197	514	2,030	599	366	1,365	783	233	368
Madison	4,851	9,311	9,264	2,420	1,237	1,917	766	439	1,536	2,429	691	822
Marion	2,774	2,205	2,572	820	319	1,902	359	145	352	606	386	443
Marshall	1,356	1,335	772	375	173	613	286	82	253	217	35	88
Mason	1,251	1,392	507	482	317	1,085	232	90	316	401	57	518
Massac	365	375	235	158	52	778	378	377	465	458	132	161
McDonough	1,314	1,098	839	688	276	2,545	1,034	522	1,440	1,544	520	557
McHenry	1,900	2,684	505	355	152	5,394	1,652	506	1,350	1,297	370	447
McLean	4,791	3,121	1,809	696	300	5,009	1,400	860	3,073	3,908	1,509	1,446
Menard	873	782	547	308	300	929	120	96	546	238	41	463
Mercer	968	1,175	644	288	147	1,898	722	165	766	1,493	469	214
Monroe	602	287	804	153	57	623	179	97	215	239	60	196
Montgomery	1,441	1,732	2,391	1,072	309	1,422	418	324	693	765	175	347
Morgan	2,387	2,476	1,613	1,322	641	2,762	470	314	1,038	804	184	1,213
Moultrie	704	821	566	744	301	575	110	318	285	321	84	93
Ogle	822	754	294	269	196	3,762	1,543	691	1,268	1,571	412	422
Peoria	3,953	6,345	3,468	1,458	929	6,851	2,535	4,724	4,960	5,041	1,941	1,791
Perry	1,461	2,188	3,027	930	335	720	340	259	192	322	125	118
Piatt	912	900	622	649	268	1,167	412	292	612	531	136	134
Pike	1,583	1,196	1,248	901	446	1,214	235	43	451	357	72	158

PRIMARY VOTE FOR REPRESENTATIVES IN CONGRESS—STATE AT LARGE—ALL PARTIES—APRIL 10, 1934—Concluded.

Counties.	Democratic.					Republican.						
	Martin A. Brennan.	Michael L. Igoe.	Walter Nesbit.	James Fred Robertson.	Chester E. Squires.	C. Wayland Brooks.	Stephen A. Day.	William G. Edens.	Milton E. Jones.	Leslie S. Lowden.	James A. McCallum.	Epler C. Mills.
Pope	296	256	113	79	18	903	337	120	261	447	147	150
Pulaski	618	824	643	363	233	1,321	192	468	170	262	84	172
Putnam	285	405	243	79	38	930	297	85	267	273	76	88
Randolph	1,666	2,242	2,320	895	283	2,358	576	247	926	806	156	154
Richland	892	690	418	343	155	434	197	227	331	454	291	149
Rock Island	1,941	3,685	1,594	820	306	5,819	1,816	687	2,204	3,806	1,702	1,012
Saline	1,537	1,593	2,002	661	355	3,312	1,312	538	1,179	1,073	596	466
Sangamon	5,591	12,309	7,593	3,157	1,835	11,329	3,207	1,678	11,669	2,515	833	2,328
Schuyler	905	602	606	603	289	729	183	47	362	263	51	499
Scott	857	771	473	344	131	863	257	47	331	242	51	277
Shelby	1,868	2,201	1,632	1,502	757	1,144	228	81	483	602	132	165
Stark	327	479	113	68	26	1,256	376	148	341	456	121	202
St. Clair	9,758	12,649	18,876	3,673	1,277	4,039	862	673	1,258	1,780	653	1,383
Stephenson	1,608	2,506	1,152	555	229	2,504	1,337	384	1,003	2,096	766	433
Tazewell	2,147	2,590	1,666	1,111	769	1,382	568	565	588	777	235	833
Union	2,037	2,208	823	783	470	1,133	145	155	467	226	63	67
Vermilion	3,074	3,451	2,926	1,239	674	7,827	2,864	1,068	3,143	2,463	1,225	1,625
Wabash	792	1,075	985	570	161	791	158	137	157	308	321	118
Warren	936	997	731	353	213	2,277	801	419	1,149	1,279	475	456
Washington	1,052	600	1,159	307	99	1,470	578	285	936	856	171	184
Wayne	558	559	412	149	124	1,204	360	178	729	831	394	445
White	1,099	1,504	1,340	796	292	994	253	86	249	551	253	165
Whiteside	669	1,281	286	244	182	4,496	1,239	301	1,234	1,292	490	829
Will	6,845	8,220	2,120	1,199	849	8,446	2,835	962	4,221	3,680	2,998	1,778
Williamson	2,615	3,923	3,004	1,721	947	4,031	1,103	237	902	1,398	560	564
Winnebago	3,017	4,424	1,672	1,452	1,139	7,684	2,727	1,926	3,668	4,242	1,652	962
Woodford	1,552	1,335	698	261	147	1,260	528	220	409	466	84	285
Down State	188,380	229,804	162,393	76,666	37,032	266,843	81,016	40,556	115,131	111,012	46,829	53,142
Cook County	309,099	369,938	65,687	63,204	40,956	212,636	43,967	29,763	153,846	39,985	26,757	30,109
Total	497,479	599,742	228,080	139,870	77,988	479,479	124,983	70,319	268,977	150,997	73,586	83,251

PRIMARY VOTE FOR REPRESENTATIVES IN CONGRESS—ALL PARTIES—APRIL 10, 1934.

1st District—Cook County.

Democratic—	
Arthur W. Mitchell	6,812
Harry Baker	7,236
Edgar G. Brown	1,117
Albert E. Redd	204
Frank J. Staufer	781
Republican—	
Oscar DePriest	18,054
Chandler Owen	1,034

2nd District—Cook County.

Democratic—	
Raymond S. McKeough	40,687
Joseph Frank	11,496
Republican—	
P. H. Moynihan	30,882
Theodore R. Katzmann	6,429
Arthur P. Reilly	5,576

3rd District—Cook County.

Democratic—	
Edward A. Kelly	53,169
Elmer Henry Vogel	10,810
Republican—	
Frank M. Fulton	28,659
Reuben C. Carpenter	5,349
William R. Price	3,967
Edward J. Kelly	5,939

4th District—Cook County.

Democratic—	
Harry P. Beam	20,788
Leo Sliwinski	2,703
Stanley E. Budak	1,354
Anton J. Zygmunpowicz	8,466
Republican—	
Frank George Zelezinski	8,209
John Czelusniak	1,435

5th District—Cook County.

Democratic—	
A. J. Sabath	15,106
George A. Carney	551
Paul R. Skala	4,438
Republican—	
John A. Stanek	7,025
Joseph Nosek	1,402

6th District—Cook County.

Democratic—	
Thomas J. O'Brien	77,701
Maurcy M. Ball	6,735
J. L. Tupy	9,920
Republican—	
Jerome S. Breakstone	8,477
Mandel Yale	2,911
Samuel J. Deitch	5,470
Arnold L. Lund	24,677

7th District—Cook County.

Democratic—	
Leonard W. Schuetz	71,420
Joseph B. Sherry	14,377
Joel Prentice	7,964
Republican—	
Raymond J. Peacock	41,388
Meyer Fink	15,942
Leif Stabell	3,569
Frank Avery Conboy	4,795

8th District—Cook County.

Democratic—	
Leo Kocialkowski	12,582
V. Roy Rybarczyk	1,082
Stanley Henry Kunz	5,703
Peter Lavorata	1,942
Republican—	
Anthony V. Champagne	3,421
Edw. Richard Piszatowski	3,617

9th District—Cook County.

Democratic—	
James McAndrews	16,172
Harry A. Musham	1,085
Joseph Farina	2,131
Ira Christopher Rinehart	1,236
Republican—	
Fred A. Britten	13,744
Joseph A. Wise	1,522

10th District.

Counties.	Democratic.					Republican.	
	David B. Maloney.	Thomas C. Killoran.	Charles V. O'Grady.	Edward N. Nockles.	Thomas F. Dolan.	James Simpson, Jr.	Ralph E. Church.
Cook	23,405	1,487	3,586	7,228	3,575	22,842	26,419
Lake	2,435	2,417	723	1,860	1,492	9,655	9,034
Total	25,840	3,904	4,309	9,088	5,067	32,497	35,453

PRIMARY VOTE FOR REPRESENTATIVES IN CONGRESS—ALL PARTIES—Continued.

11TH DISTRICT.

Counties.	Democratic.					Republican.					
	James A. Howell.	George B. Gelakoski.	Arthur L. Hellyer.	Ruth Brannon.	William Castleman.	James C. Bell.	Chauncey W. Reed.	George M. Reuss.	James E. Harley.	Dr. W. V. Hopf.	Oliver M. Olson.
DuPage	4,380	278	4,429	953	656	2,073	7,953	456	619	1,313	713
Kane	8,442	398	4,519	1,357	672	1,805	5,609	259	5,017	721	839
McHenry	2,142	85	671	261	153	1,711	3,596	268	753	325	457
Will	4,829	678	1,556	5,869	491	12,094	3,066	240	1,256	351	919
Total	19,793	1,439	11,175	8,440	1,972	17,683	20,224	1,223	7,645	2,710	2,928

12TH DISTRICT.

Counties.	Democratic.			Republican.			
	B. J. Knight.	C. H. Smith.	Dr. D. O. Thompson.	John T. Buckbee.	C. P. Trowbridge.	Elmer E. Armstrong.	George T. Liddell.
Boone	187	53	88	2,299	1,397	146	1,269
DeKalb	713	454	1,520	4,459	1,628	496	1,419
Grundy	179	220	547	2,932	2,296	672	346
Kendall	300	92	198	1,001	1,321	439	684
LaSalle	1,559	6,213	3,418	8,490	4,008	2,316	626
Winnebago	5,126	1,446	992	7,124	4,249	355	6,082
Total	8,064	8,478	6,763	26,305	14,899	4,424	10,426

13TH DISTRICT.

Counties.	Democratic.		Republican.	
	Orestes H. Wright.	Harry E. Coleman.	Leo E. Allen.	William R. Johnson.
Carroll	347	463	2,276	1,126
JoDaviess	948	480	3,252	503
Lee	1,258	731	4,371	1,895
Ogle	752	602	5,255	1,818
Stephenson	2,473	1,761	3,849	2,235
Whiteside	1,236	536	5,000	2,091
Total	7,014	4,573	24,003	9,668

14TH DISTRICT.

Counties.	Democratic.		Republican.	
	Chester Thompson.	Scattering.	Martin R. Carlson.	John C. Allen.
Hancock	3,470		1,470	1,472
Henderson	606		1,378	778
McDonough	2,452		2,276	2,916
Mercer	1,921		1,876	2,022
Rock Island	5,271	1	5,563	6,703
Warren	1,868		2,230	2,601
Total	15,588	1	14,793	16,492

PRIMARY VOTE FOR REPRESENTATIVES IN CONGRESS—ALL PARTIES—Continued.

15TH DISTRICT.

Counties.	Democratic.	Republican.		
	J. Leroy Adair.	Burnett M. Chiperfield.	Julius Kespohl.	A. B. Pierson.
Adams	11,846	1,471	3,677	125
Fulton	4,411	4,349	1,551	636
Henry	3,576	2,953	2,734	743
Knox	4,006	5,170	4,941	1,697
Schuyler	1,602	892	297	81
Total	25,441	14,835	13,200	3,282

16TH DISTRICT.

Counties.	Democratic.		Republican.
	Harry A. Egolf.	Rayburn L. Russell.	Everett M. Dirksen.
Bureau	635	2,807	5,527
Marshall	1,002	1,143	910
Peoria	4,850	4,164	19,150
Putnam	178	400	1,270
Stark	167	371	1,814
Tazewell	1,328	4,249	3,484
Total	8,160	13,134	32,155

17TH DISTRICT.

Counties.	Democratic.			Republican.					
	Frank Gillespie.	John B. Felmley.	Thomas D. Karnes.	L. C. Arends.	Hal M. Stone.	Frank H. Funk.	John J. Thomasson.	L. W. Hacker.	Gordon W. Childers.
Ford	906	799	85	1,672	364	282	118	78	130
Livingston	3,162	2,024	641	1,941	1,658	1,148	350	278	462
Logan	2,423	1,179	379	1,044	859	1,279	369	164	623
McLean	4,432	3,075	311	2,079	3,399	2,634	2,024	998	2,577
Woodford	1,546	911	109	583	632	409	233	104	126
Total	12,469	7,988	1,525	7,319	6,912	5,752	3,094	1,622	3,918

18TH DISTRICT.

Counties.	Democratic.	Republican.	
	James A. Meeks.	Elmer A. Taylor.	O. K. Yeager.
Clark	2,814	983	1,285
Cumberland	1,648	794	741
Edgar	3,724	702	1,183
Iroquois	2,642	4,708	821
Kankakee	4,334	2,661	2,361
Vermilion	6,528	6,586	7,565
Total	21,690	16,434	13,956

PRIMARY VOTE FOR REPRESENTATIVES IN CONGRESS—ALL PARTIES—Continued.

19TH DISTRICT.

Counties.	Democratic.	Republican.	
	Donald C. Dobbins.	Charles H. Fletcher.	Albert D. Sizer.
Champaign	5,986	6,074	4,271
Coles	3,828	5,020	621
DeWitt	2,336	1,699	556
Douglas	1,758	2,066	379
Macon	8,522	6,715	2,160
Moultrie	1,822	884	161
Piatt	1,824	1,414	416
Shelby	4,682	1,341	177
Total	30,758	25,213	8,741

20TH DISTRICT.

Counties.	Democratic.		Republican.
	Henry T. Rainey.	James H. Kirby.	Warren E. Wright.
Brown	2,241	320	331
Calhoun	1,402	186	538
Cass	2,789	511	951
Greene	3,116	982	1,015
Jersey	2,500	521	616
Mason	2,624	432	1,350
Menard	1,655	503	1,167
Morgan	5,203	949	4,071
Pike	4,546	757	1,326
Scott	1,860	290	945
Total	27,936	5,451	12,310

21ST DISTRICT.

Counties.	Democratic.				Republican.		
	Peter F. Mack.	Edward C. Kaburick.	Myron E. Roberts.	Harry H. Mason.	Frank M. Ramey.	John G. Millhouse.	Charles N Neal.
Christian	2,223	164	2,369	1,445	2,588	515	586
Macoupin	4,840	248	519	1,899	2,146	667	695
Montgomery	1,158	1,068	1,138	1,057	1,831	773	280
Sangamon	3,035	684	4,983	11,018	8,189	1,984	9,608
Total	11,256	2,164	9,009	15,419	14,754	3,939	11,169

22D DISTRICT.

Counties.	Democratic.			Republican.
	Edwin M. Schaefer.	E. E. Campbell.	T. A. O'Connor.	Jesse R. Brown.
Bond	1,073	599	154	2,189
Madison	9,143	6,479	1,883	5,179
Monroe	903	238	50	904
St. Clair	18,296	11,628	2,878	6,204
Washington	1,480	565	66	2,309
Total	30,895	19,509	5,031	16,785

PRIMARY VOTE FOR REPRESENTATIVES IN CONGRESS—ALL PARTIES—Concluded.

23D DISTRICT.

Counties.	Democratic.	Republican.		
	William W. Arnold.	Wm. W. Austin.	O. A. James.	Ben O. Sumner.
Clinton	3,800	262	228	269
Crawford	2,525	768	563	591
Effingham	3,909	1,126	244	172
Fayette	3,315	1,297	1,080	659
Jasper	2,546	580	448	622
Jefferson	4,390	629	1,416	1,500
Lawrence	2,467	318	289	2,265
Marion	5,260	643	1,665	230
Richland	1,681	527	365	499
Wabash	2,521	433	252	525
Total	32,414	6,583	6,550	7,332

24TH DISTRICT.

Counties.	Democratic.	Republican.	
	Claude V. Parsons.	H. Clay Gott.	James V. Heidinger.
Clay	1,949	270	2,551
Edwards	612	268	1,833
Gallatin	1,640	291	509
Hamilton	2,282	553	789
Hardin	1,013	252	827
Johnson	1,281	458	1,351
Massac	937	563	1,413
Pope	519	424	1,108
Saline	3,802	2,436	3,521
Wayne	1,033	302	3,123
White	3,193	699	914
Total	18,261	6,516	17,939

25TH DISTRICT.

Counties.	Democratic.			Republican.			
	Kent E. Keller.	Browning Robinson.	Scattering.	Harry Wilson.	Robert T. Cook.	J. Lester Buford.	Scattering.
Alexander	2,109	802	----------	510	896	251	----------
Franklin	5,064	4,586	1	1,466	2,782	3,369	1
Jackson	5,249	1,219	----------	1,330	672	2,775	----------
Perry	4,770	947	----------	956	272	158	----------
Pulaski	1,731	344	----------	357	459	945	----------
Randolph	4,200	903	----------	1,210	492	1,404	----------
Union	3,162	1,675	----------	621	143	710	----------
Williamson	6,340	2,659	----------	895	2,096	3,061	----------
Total	32,625	13,135	1	7,345	7,812	12,673	1

PRIMARY VOTE FOR STATE SENATOR—ALL PARTIES—APRIL 10, 1934.

1st District—Cook County.

Democratic—	
Norman H. Macpherson	5,549
Sandy E. Lee	284
Republican—	
Daniel A. Serritella	3,676
Sidney D. Abelson	565

3rd District—Cook County.

Democratic—	
Bryant A. Hammond	8,490
Paul Parks	927
Otto G. Cooper	600
Republican—	
Adelbert H. Roberts	2,816
William E. King	5,915
Roscoe Conkling Simmons	3,832

5th District—Cook County.

Democratic—	
Walter Clifford Bowman	5,134
T. V. Smith	14,513
Republican—	
Roy C. Woods	13,972
Leopold Moss	2,178
Robert H. Engle	2,509

7th District—Cook County.

Democratic—	
Charles F. Baumrucker	25,243
Paul R. Ellguth	4,104
Silvio E. Piacenti	3,069
Republican—	
Arthur J. Bidwill	21,067
Fred M. Clarke	8,442
Jacob Botz	2,180

9th District—Cook County.

Democratic—	
Patrick J. Carroll	11,545
Charles S. Kulikowski	4,946
Leo Dembek	886
Chester Kalinovski	1,177
Republican—	
William M. Zippreman	2,939
Paul H. Raeck	2,577

11th District—Cook County.

Democratic—	
John M. Lee	34,182
William H. McCarthy	8,356
Republican—	
Lester W. Porter	11,794
Charles R. Palmquist	10,886
Walter R. Miller	4,054
Arthur E. Vanderberg	1,992
Russell L. Noble	1,666

13th District—Cook County.

Democratic—	
Francis J. Loughran	27,496
Sygmund J. Szymanski	9,147
Republican—	
Grenville Beardsley	14,375
H. H. Haylett	2,945
Maurice Washer	1,012
Signa Wolff	3,126
Thomas J. Shaughnessy	2,134
Samuel W. Kessinger	2,113

15th District—Cook County.

Democratic—	
Peter P. Kielminski	5,107
James J. Polodna	2,852
Joseph E. Polodna	455
Republican—	
Felix Kaski	2,373
William B. Laurich	990

17th District—Cook County.

Democratic—	
Nicholas J. Mastro	3,387
Republican—	
James B. Leonardo	4,282

19th District—Cook County.

Democratic—	
R. V. Graham	50,753
John T. Denvir	9,887
William J. Conway	3,198
Frank J. Novak	6,157
Republican—	
Wm. J. Williams	5,508
Joseph Brom	1,021
Samuel Kanter	3,671
Edward G. Good	1,570
Edward G. Konvalinka	9,276

21st District—Cook County.

Democratic—	
George M. Maypole	16,243
Harold W. Julius	2,726
Republican—	
Guy C. Crapple	2,180
Joseph B. Caracci	7,160
C. C. McCabe	3,420
James Vincent Marquis	1,429

23rd District—Cook County.

Democratic—	
Thomas E. Keane	18,986
William F. Gillmeister	4,491
Mitchell Kilanowski	2,421
Peter Nowak	1,200
John Mahoney	2,514
Anthony Kaminski	1,037
Anthony Siemianowski	595
Republican—	
William G. Thon	10,974
Fred G. Monaco	400
John L. Barr	2,105
Edward Olson	2,073
Edwin C. Gordon	665
Michael Motto	499

25th District—Cook County.

Democratic—	
Frank J. Huckin, Jr.	35,532
Thomas E. McKeown	12,132
Michael Gadek	12,095
Republican—	
Thomas F. Cline	10,607
Oscar C. Johnson	24,851
Henry F. Sieling	4,543

27th District—Cook County.

Democratic—	
John Broderick	6,464
Stanley S. Walkowiak	4,681
Republican—	
George A. Gillmeister	1,115
Charles A. Moeller	652

29th District—Cook County.

Democratic—	
William J. Connors	5,926
Republican—	
Robert M. Woodward	2,470

31st District—Cook County.

Democratic—	
Harold G. Ward	20,918
Republican—	
Homer A. Dodge	9,082
John Alger	4,275
Robert Burns	3,016
Fred H. Wickman	1,071
Edward Sager	1,284
Frank Eno Butzow	653

PRIMARY VOTE FOR STATE SENATOR—ALL PARTIES—Continued.

33D DISTRICT.

Counties.	Democratic.		Republican.		
	Robert M. Harper.	Scattering.	William B. Schroder.	Claud W. Sandstrom.	Chas. F. Carpentier.
Henderson	550		257	559	1,229
Mercer	1,583		1,586	928	1,262
Rock Island	4,678	1	5,594	3,101	4,308
Total	6,811	1	7,437	4,588	6,799

35TH DISTRICT.

Counties.	Democratic.		Republican.			
	Clem Kirchner.	Henry J. White.	George C. Dixon.	Ray A. Bastian.	Frank E. Birch.	George F. Prescott.
DeKalb	711	2,169	3,427	2,110	1,010	1,097
Lee	495	1,413	3,374	172	555	2,872
Whiteside	467	1,183	2,018	134	4,512	567
Total	1,673	4,765	8,819	2,416	6,077	4,536

37TH DISTRICT.

Counties.	Democratic.			Republican.
	John G. Dwyer.	James H. Andrews.	William T. Price.	Thomas P. Gunning.
Bureau	1,163	2,177	367	5,977
Henry	496	2,787	846	5,689
Stark	112	396	56	1,725
Total	1,771	5,360	1,269	13,391

39TH DISTRICT—LASALLE COUNTY.

Democratic—		Republican—	
James R. Johnson	6,273	N. M. Mason	12,627
James T. Solon	5,250		

40TH DISTRICT.
(To fill vacancy.)

Counties.	Democratic.				Republican.
	John W. Fribley.	George Sloan.	Benjamin W. Bullintgon.	H. Del Banning.	J. W. Spresser.
Christian	3,344	1,850	322	292	3,236
Cumberland	623	659	1,333	306	1,337
Fayette	976	448	1,664	539	2,371
Shelby	1,864	900	976	1,943	1,274
Total	6,807	3,857	4,295	3,080	8,218

PRIMARY VOTE FOR STATE SENATOR—ALL PARTIES—Continued.

41st District.

Counties.	Democratic.	Republican.				
	John V. McCarthy.	Richard J. Barr.	John C. Hall.	Hjalmar Rehn.	Glen Mount.	Anton J. Stupay.
DuPage	8,320	6,877	478	1,715	2,951	660
Will	11,044	13,262	1,258	3,869	468	338
Total	19,364	20,139	1,736	5,584	3,419	998

43d District.

Counties.	Democratic.		Republican.	
	M. P. Rice.	George M. O'Donnell.	Clinton L. Ewing.	Frank F. Johnson.
Fulton	3,382	1,498	3,777	1,990
Knox	2,131	2,269	9,395	1,654
Total	5,513	3,767	13,172	3,644

45th District.

Counties.	Democratic.	Republican.
	S. I. Gresham.	Earl B. Searcy.
Morgan	4,107	3,886
Sangamon	16,181	17,825
Total	20,288	21,711

47th District.

Counties.	Democratic.			Republican.
	James O. Monroe.	C. H. Diehl.	Thomas Butler.	Alvin C. Bohm.
Bond	939	411	491	1,838
Madison	8,454	3,435	6,616	4,990
Total	9,393	3,846	7,107	6,828

49th District—St. Clair County.

Democratic—		Republican—	
H. Grady Vien	12,471	Waldo B. Isom	2,517
Louis J. Menges	14,983	W. R. Weber	4,374
Joseph M. Kauffman	1,911		
Albert Glenn Middleton	1,723		

PRIMARY VOTE FOR STATE SENATOR—ALL PARTIES—Concluded.

51st District.

Counties.	Democratic.		Republican.			
	John David Upchurch.	Kenneth L. Jones.	Oral P. Tuttle.	W. V. Rush.	W. Loren Reid.	Bert Tavender.
Hamilton	1,241	1,379	534	587	120	88
Johnson	662	762	765	704	359	122
Massac	177	893	932	1,758	171	63
Pope	169	281	387	442	883	193
Saline	2,415	1,992	3,690	1,094	767	1,583
Total	4,664	5,307	6,308	4,585	2,300	2,049

PRIMARY VOTE FOR REPRESENTATIVES IN THE GENERAL ASSEMBLY—ALL PARTIES—APRIL 10, 1934.

1st District—Cook County.

Democratic—	
Harry L. Williams	15,766
Republican—	
Arthur T. Broche	5,667½
Harris B. Gaines	5,316
Elijah B. Cleaves	2,460½
Thomas Henry Duncan	124
George W. Blackwell	1,695½
J. Harold Mosely	279

2nd District—Cook County.

Democratic—	
Frank Ryan	11,817½
John M. Bolton	15,077½
Republican—	
Malcolm Haglund	4,762½
Arthur McCauslin	876½
F. S. McCarthy	2,407½
James J. Adduci	13,145½

3rd District—Cook County.

Democratic—	
George Garry Noonan	17,722
Richard Parker, Jr	1,132
Wallace L. Johnson	1,506
Fred J. Smith	11,896
Republican—	
Charles J. Jenkins	15,180½
George T. Kersey	7,505½
Warren B. Douglas	8,530
Grace Knighten	5,464
Cecil C. Scott	530

4th District—Cook County.

Democratic—	
James P. Boyle	25,566
John C. Kluczynski	30,038½
Frank A. Kubik	2,449½
Edward J. Haggerty	2,795
Stephen R. Lagocki	2,249
Thomas J. Haggerty	6,556½
John M. Kubina	13,447½
Frank J. Hecht	1,604½
Republican—	
Michael A. Ruddy	14,000
Albert Chojnacki	664½
Walter Konecki	458
Stanley J. Jankowski	2,075½
Robert J. Thompson	2,666½
Thomas Burns	853½
Anton Radochonski	319½
Carl Li Brizzi	659½
William C. Zippmann	1,656
Richard J. Thompson	645

5th District—Cook County.

Democratic—	
Bernard J. Kewin	23,707½
Louis G. Berman	24,813
James F. Fleming	11,123½
Republican—	
William J. Warfield	39,228½
Josephine Perry	16,512
Leo D. Dolan	1,694
George M. McHugh	1,732
Arthur S. Krooth	1,617½
Margaret K. Woods	4,268

6th District—Cook County.

Democratic—	
Joseph H. Donahue	36,646
Charles H. Weber	30,042
George Henry Cuny	7,034½
Patrick M. O'Connell	9,199½
Peter J. Mayer	7,675½
Republican—	
Arthur E. Fischer	21,717
Drennan J. Slater	25,041½
Allen E. Hoban	17,903½
Floyd Logan	2,049½
Frank J. Hogan	2,631½
William C. Naumes	3,251½
Herman Siems	3,876
Robert C. Springsguth	1,025
William F. Becker	2,913
Charles Fisher	2,344½
Jacob Fritz	2,051½
Thomas J. Kenney	1,006
Edwin H. Newren	494½
Walter C. Hansen	4,512½
Elias P. Vickers	990

7th District—Cook County.

Democratic—	
Frank G. Ring	33,013
Robert J. Burdett	7,722½
Roy E. McCarthy	9,838½
Arthur E. Dillner	3,790
James F. Mansfield, Jr	7,948
Oscar S. Johnson	15,568½
Thomas J. Costello	6,371½
Frank H. Nabers	1,713½
Cameron Fish	1,504
James T. Walsh	6,725½
Ode L. Rankin	3,196½
Irving W. Eiserman	1,984
Philip Romano	9,698
Republican—	
Frank E. Foster	30,838½
Garfield F. Miller	7,557
William F. Proper	10,158½
James O. Koontz	1,609
John M. Danielson	3,450
Hosmer H. Allyn	4,499
William McGee James	10,185½
Walter Stermer	1,951
Charles C. Utpadel	1,379
Bernice T. Van Der Vries	17,201½
Henry Royer	1,480½
J. Soule Warterfield	7,925½

PRIMARY VOTE FOR REPRESENTATIVES IN THE GENERAL ASSEMBLY—ALL PARTIES—Continued.

8TH DISTRICT.

Counties.	Democratic.							
	Charles F. Hayes.	Frank M. Opeka.	S. J. Drury.	Robert Nelson.	Wm. G. Nagle.	Connel M. McDermott.	Thomas A. Bolger.	Scattering.
Boone	127½	25½	25	97½	97½	109½	508½	3
Lake	1,800	8,331½	1,298½	1,389	1,820	3,281	8,036	.....
McHenry	1,131½	402	66	229½	276	2,800	6,659	.....
Total	3,059	8,759	1,389½	1,716	2,193½	6,190½	15,203½	3

8TH DISTRICT—Concluded.

Counties.	Republican.						
	Richard J. Lyons.	William M. Carroll.	Lester T. Tiffany.	Bernard J. Juron.	John Hugh Coyle.	Nicholas M. Keller.	John Fay Harris.
Boone	3,772½	6,550½	1,760½	178½	177	222½	411
Lake	31,084½	3,708	6,788	1,909½	1,138½	6,379	4,987
McHenry	4,770½	15,492	2,735	202½	175½	293	456½
Total	39,627½	25,750½	11,283½	2,290½	1,491	6,894½	5,854½

9TH DISTRICT—COOK COUNTY.

Democratic—		Republican—	
William J. Gormley	19,933½	David E. Shanahan	11,754½
Peter P. Jezierny	20,887	Joseph J. Sikorski	4,356½
Fred Dymitrowicz	1,836½	John Wierzchowski	1,491
Walter Pacanowski	8,838	Joseph C. Wolon	654
Leslie W. Murray	890½	Robert A. Kostecki	501½
John A. Sullivan	3,073½	Walter Mrumlinski	99½
Raymond J. Eck	1,321½	Casimir F. Pogorzelski	464½

10TH DISTRICT.

Counties.	Democratic.				Republican.				
	Frank B. Wilson.	Edward C. Hunter.	C. O. Harris.	Oscar G. Zuck.	Leroy M. Green.	David Hunter, Jr.	Carl O. Nyman.	William C. Bell.	Arthur G. Larson.
Ogle	3,452½	897½	158½	87½	7,493½	4,652½	5,840½	3,147	1,135½
Winnebago	4,700	4,435	644	1,006	18,337½	14,640½	7,539	6,451½	6,388½
Total	8,152½	5,332½	802½	1,093½	25,831	19,293	13,379½	9,598½	7,524

PRIMARY VOTE FOR REPRESENTATIVES IN THE GENERAL ASSEMBLY—ALL PARTIES—Continued.

11TH DISTRICT—COOK COUNTY.

Democratic—		Republican—	
George A. Fitzgerald	57,430	David I. Swanson	55,378½
Michael E. Hannigan	47,981	Edward M. Gaynor	9,412½
John P. McCarthy	11,287½	George Malishauskas	3,059½
Thomas B. Brown	10,382½	Arthur E. Larson	3,286½
		Edward C. Goeppner	1,723
		Emmett Grady	5,387½
		Louis J. Hacker	7,785½

12TH DISTRICT.

Counties.	Democratic.					Republican.					
	Charles D. Franz.	Frank M. Benkert.	Alfred F. Stanley.	Gus A. E. Swan.	Homer Curtiss.	John D. Turnbaugh.	John A. Bingham.	John G. Hayes.	Edward E. Laughlin.	George C. Becker.	Ralph Henry Fleming.
Carroll	1,213½	192½	335	44½	552	3,946½	1,225½	1,093	518½	3,787½	496½
JoDaviess	1,858	624	256	82½	2,317½	854½	6,934	374	504½	491½	1,793
Stephenson	6,876	2,111½	2,878	422	1,426½	1,187½	2,036	4,995	7,861½	925	778
Total	9,947½	2,928	3,469	549	4,296	5,988½	10,195½	6,462	8,884½	5,204	3,067½

13TH DISTRICT—COOK COUNTY.

Democratic—		Republican	
William W. Powers	48,476	Elmer J. Schnackenberg	54,351½
John G. Ryan	41,112	Harry E. Fisher	9,864½
Walter O. Laube	7,048½	Henry J. Samuel	2,053
Eugene H. Block	18,393	Felix J. Ziolkowski	4,329½
		Roy D. Long	6,176
		William E. Wagner	4,611½

14TH DISTRICT.

Counties.	Democratic.			Republican.				
	John F. Petit.	Clarence J. Ruddy.	John D. Mettler.	Frank A. McCarthy.	John M. Peffers.	George Robert Perrine.	John C. Friedland.	Maurice F. Lord.
Kane	24,415½	21,097	1,705	12,108	13,532½	2,333½	9,400	5,673
Kendall	720	1,037	100	1,324	2,175½	253½	3,292½	3,261½
Total	25,135½	22,134	1,805	13,432	15,708	2,587	12,692½	8,934½

15TH DISTRICT—COOK COUNTY.

Democratic—		Republican—	
Matt Franz	9,472½	James L. Kostka	5,401½
Edward Skarda	11,274	Sinon A. Murray	3,245½
Florian V. Tylka	6,384	Thomas J. Curran	2,498½

PRIMARY VOTE FOR REPRESENTATIVES IN THE GENERAL ASSEMBLY—ALL PARTIES—Continued.

16TH DISTRICT.

Counties.	Democratic.			Republican.		
	Michael Fahy.	William Vicars.	Ray B. Litchfield.	Charles M. Turner.	Calistus A. Bruer.	Clyde A. Walsh.
Livingston	7,948	8,716	618	4,895½	7,605½	5,071
Marshall	3,976	4,558	494	1,931	602	479½
Putnam	1,213½	577½	244	1,603½	1,022½	1,316½
Woodford	2,422	3,951	618	2,490½	1,913	1,143
Total	15,559½	17,802½	1,974	10,920½	11,143	8,010

17TH DISTRICT—COOK COUNTY.

Democratic—		Republican—	
Charles Coia	4,380	Peter C. Granata	11,282
A. J. Prignano	5,242		
Daniel Pintozzi	2,814		

18TH DISTRICT—PEORIA COUNTY.

Democratic—		Republican—	
Howard J. Gorman	22,439	Thomas J. Stack	11,546
		Clarence P. Scott	23,419
		John F. Lyle	2,272½
		George Saurs	10,421½
		Leo D. Crowley	14,165

19TH DISTRICT—COOK COUNTY.

Democratic—		Republican—	
John R. McSweeney	84,560	Sol. P. Roderick	38,023½
John O. Hruby	90,295½	Meyer Rubin	4,788½
Henry J. Zadek	14,166½	Robert E. Riley	5,716½
Albert Klass	7,518	Joseph A. Duffy	6,216½
Herman Garfinkel	6,553	Edward Francis Herdlicka	8,758½

20TH DISTRICT.

Counties.	Democratic.				Republican.			
	James P. Burns.	Ben W. Alpiner.	William S. Brown.	Wm. E. Tanner.	Luther B. Bratton.	Harry L. Topping.	John T. Madison.	Harry H. Whittemore.
Grundy	523	436	2,373½	145½	5,213½	3,542½	1,672½	4,426½
Iroquois	3,835½	1,344½	3,134½	994	5,569	3,210½	2,840½	2,129½
Kankakee	6,733½	8,625½	815	2,682½	8,349	4,386	1,215	4,139
Total	11,092	10,406	6,323	3,822	19,131½	11,139	5,728	10,695

PRIMARY VOTE FOR REPRESENTATIVES IN THE GENERAL ASSEMBLY—ALL PARTIES—Continued.

21st District—Cook County.

Democratic—		Republican—	
Joseph L. Rategan	24,086½	Robert Petrone	25,586
Edward J. Upton	18,706	Raymond T. Saxon	6,453
Christ S. Minneci	2,486	Leonard F. McGee	3,262
Frank J. Maher	2,675½	William H. Becker	2,035½
Francis I. Butler	3,580½	Robert Emmett Burke	3,382
Leroy F. Menard	1,409	Vincent J. Kennedy	1,538
Martin Burke	4,492½		

22d District.

Counties.	Democratic.			Republican.			
	P. J. Breen.	W. O. Edwards.	Samuel M. McKendree.	Walter J. Bookwalter.	H. M. Luckey.	Robert H. Beatty.	Andrew H. Solberg.
Edgar	9,421½	4,236½	925½	1,702½	2,210	967½	640½
Vermilion	8,032½	9,849½	3,129	16,031½	9,923	5,508	10,122½
Total	17,454	14,086	4,054½	17,734	12,133	6,475½	10,763

23d District—Cook County.

Democratic—		Republican—	
Arthur M. Kaindl	37,548½	Daniel A. Roberts	22,824½
Stanley A. Halick	33,024	Frank P. Caviezel	9,802
William Thomas McAndrews, Jr.	12,734½	Arthur Carl Zaabel	1,503
Sam Lasco	2,543½	Wilfred Arthur Coty	1,706½
Chester J. Strzalka	8,169	Ralph D. Jones	13,910½

24th District.

Counties.	Democratic.					Republican.				
	Hugh M. Rigney.	Ed. C. Brandenburger.	Mary B. Garvin.	E. E. Sturdyvin.	F. E. Williamson.	Roger F. Little.	William Z. Black.	Everett R. Peters.	George W. McCaskrin.	Gail R. Fisher.
Champaign	2,940½	2,540½	1,616	7,209½	5,227½	8,194	6,608	10,774	1,583	5,544½
Moultrie	3,325½	3,188	262	265	361½	1,087½	802½	971	82	323
Piatt	2,233½	1,794½	380	378	511	1,673	1,359½	1,309½	146½	841½
Total	8,499½	7,523	2,258	7,852½	6,100	10,954½	8,770	13,054½	1,811½	6,709

PRIMARY VOTE FOR REPRESENTATIVES IN THE GENERAL ASSEMBLY—ALL PARTIES—Continued.

25TH DISTRICT—COOK COUNTY.

Democratic—		Republican—	
Benjamin S. Adamowski	77,438	Edwin B. Bederman	37,400½
Raymond T. O'Keefe	59,175½	James P. Armour	6,601½
Stanley A. Lesniewski	12,720	Albert J. Meserow	2,047½
Isadore M. Fenn	5,321½	Max Simon	1,427
Michael H. Faikel	4,893½	Elroy C. Sandquist	40,425½
Albert W. Ormsby	7,530	William J. Remus	7,443
Alexander J. Roznieckі	6,097½	Charles A. Nichol	1,460½
Peter J. Doberstein	3,337	James Nelsen	4,065½
Joseph F. Eichler	10,729	Max F. Adler	1,420½
		Raymond Marshall Carlson	3,588½
		Leonard A. Murphy	1,792
		Henry C. Hearn	862
		Fred T. Johnson	3,048
		Lester F. Weber	3,063½
		Arthur R. Nordlie	7,519

26TH DISTRICT.

Counties.	Democratic.					Republican.				
	Joseph W. Russell.	D. J. Sammon.	William Larkin.	Samuel Elkins.	Vincent H. Van Horn.	G. J. Johnson.	Maurice O. Kalahar.	Delmar C. Haines.	Homer Caton.	Herbert J. Moore.
Ford	4,139½	530½	400	299½	180	4,568½	1,101½	410½	178	1,930
McLean	8,497½	4,379	2,951	4,056	1,848	8,816	20,278½	3,098	4,544½	3,910
Total	12,637	4,909½	3,351	4,355½	2,028	13,384½	21,380	3,508½	4,722½	5,840

27TH DISTRICT—COOK COUNTY.

Democratic—		Republican—	
A. L. Auth	11,077½	A. O. Galvin	1,856
Edward J. Petlak	9,873½	Frank A. Uczciwek	2,654
Michael Zientek	2,252	Edward L. Schmidt	523
Edward Romanchek	1,147½	John LaPaglia	63
Walter F. Dziurgot	8,309½	Joseph N. DeGrazio	4,122
Lillian Domzalski	1,351		

28TH DISTRICT.

Counties.	Democratic.							
	Verne R. Johnson.	Thomas W. Smith.	Nicholas L. Hubbard.	W. A. Ivey.	F. H. Stiles.	Tom Walsh.	Daniel E. Dayton.	James E. Roby.
DeWitt	3,346	479	1,024½	308½	381½	1,097½	531½	396
Logan	6,608	293½	5,283½	166	329½	428½	91½	181
Macon	4,211	4,830	2,456½	3,671	1,826	4,457	6,813	3,513½
Total	14,165	5,602½	8,764½	4,145½	2,537	5,983	7,436	4,090½

PRIMARY VOTE FOR REPRESENTATIVES IN THE GENERAL ASSEMBLY—ALL PARTIES—Continued.

28TH DISTRICT—Concluded.

Counties.	Republican.					
	W. C. Chynoweth.	Webber Borchers.	Dan Dinneen.	William Keck McDavid.	Wayne L. Sprague.	Thomas C Buxton.
DeWitt	3,107½	216½	1,084½	241	2,312	489½
Logan	5,789½	789	2,226	852½	1,390½	1,493½
Macon	12,847	3,524	10,261	2,780	800	2,526
Total	21,744	4,529½	13,571½	3,873½	4,502½	4,509

29TH DISTRICT—COOK COUNTY.

Democratic—		Republican—	
Edward P. O'Grady	8,552½	Joseph E. Farina	5,291
Arthur J. Quinn	8,637½	William C. Lewis	3,092
Lawrence C. O'Brien	4,081½	Harold Lang	355½
Fred H. Hart	564	John Hisert	49½
A. J. Muffoletto	167	John E. Sandberg	863½
		Earl C. McCarthy	394
		George Meyers	245½
		Clarence E. Nelson	438½
		David Mark	165½
		Stuart R. Alexander	3

30TH DISTRICT.

Counties.	Democratic.						Republican.		
	H. V. Teel.	Glen Petefish.	Glen Hoffman.	J. Q. Lawless.	Walter Porter.	Major T. Flowerree.	Homer J. Tice.	Robert H. Allison.	Clarence P. Greening.
Brown	2,860½	1,359	144	2,645½	95	478	915½	147	74½
Cass	3,413½	4,773	798½	223½	408	524½	1,831	772	831
Mason	2,106½	1,082	553	164½	317	5,427	2,950	1,460½	872
Menard	2,536	1,178	378½	132½	160½	2,040	2,674	1,232½	849½
Schuyler	3,109½	746	368	398	694	755	1,715½	1,123	628½
Tazewell	3,516	1,691½	6,669	370½	5,368½	1,088	2,898½	4,037	3,338½
Total	17,542	10,829½	8,911	3,934½	7,043	10,312½	12,984½	8,772	6,594

31ST DISTRICT—COOK COUNTY.

Democratic—		Republican—	
Pierce L. Shannon	32,217½	William H. Ennis	13,227
Mason S. Sullivan	27,765½	Edward P. Saltiel	16,377
Morton Lewis	8,212½	James Murray McDonald	2,644½
		Michael H. Wolf	4,612
		James A. Steven	7,121½
		Gilbert H. Anderson	6,750½
		Fred M. Kohler	2,023½
		Alexander H. Schlossbauer	1,121½
		Joseph F. Michelli	2,594
		Margaret J. Haenisch	2,575
		Edwin A. Holmes	1,915
		Desse Anderson	1,287½

PRIMARY VOTE FOR REPRESENTATIVES IN THE GENERAL ASSEMBLY—ALL PARTIES—Continued.

32D DISTRICT.

Counties.	Democratic.					Republican.						
	Rodmon E. Grigsby.	Lawrence H. Stice.	E. W. B. Sparks.	J. Paul Madison.	Ross E. Noper.	Claude R. Thomas.	Charles E. Stone.	Guy H. Ricketts.	Thos. H. Smith.	Earle Bennett.	Hy Johnston.	T. Mac Downing.
Hancock	3,298	2,520	882½	1,928½	3,656½	6,171	367½	478½	523	218	481	1,237
McDonough	1,878	639½	645	1,891	3,415½	4,230	1,970½	464½	1,665½	122	277	7,984
Warren	1,071	3,786	260½	371½	795	4,263½	464	3,244	481	2,638	1,013½	2,051
Total	6,247	6,945½	1,788	4,191	7,867	14,664½	2,802	4,187	2,669½	2,978	1,771½	11,272

33D DISTRICT.

Counties.	Democratic.		Republican.			
	Thos. P. Sinnett.	S. M. Ellison.	Harry M. McCaskrin.	Clinton Searle.	Dan K. Brennan.	Marcus Russell.
Henderson	1,085½	398½	1,656½	3,788½	315	352½
Mercer	3,607	726	4,185	5,665	1,099½	634½
Rock Island	12,260½	3,684½	17,309	15,023½	3,581½	2,958½
Total	16,953	4,809	23,150½	24,477	4,996	3,945½

34TH DISTRICT.

Counties.	Democratic.							Republican.					
	Sol Handy.	Harvey Z. O'Hair.	Edward Franklin Poorman.	Frank M. Haskell.	J. M. Turner.	Abraham I. Berkowitz.	Clarence G. Lynch.	Chas. G. Strohm.	L. V. Spriggs.	J. B. Lane.	John W. Lewis.	M. R. Mount.	Orion B. Goble.
Clark	5,397	1,149	325	94	4,701½	76½	285	4,781½	400½	249½	1,731	199	727
Coles	2,110½	3,499	2,262½	3,377½	958½	1,225½	4,424	2,016	1,263½	3,470	1,047½	3,938	5,695½
Douglas	1,722	2,087	696	241	1,290½	158½	551	1,469	4,035	496½	817½	444	800
Total	9,229½	6,735	3,283½	3,712½	6,950½	1,460½	5,260	8,266½	5,704	4,216	3,596	4,581	7,222½

35TH DISTRICT.

Counties.	Democratic.	Republican.			
	John P. Devine.	Henry C. Allen.	Dennis J. Collins.	H. M. Stewart.	George S. Brydia.
DeKalb	7,030	2,107½	11,206	9,009	1,017½
Lee	4,758	4,253	5,857	5,442	3,403½
Whiteside	4,840	9,824½	2,712½	1,635½	8,031½
Total	16,628	16,185	19,775½	16,086½	12,452½

PRIMARY VOTE FOR REPRESENTATIVES IN THE GENERAL ASSEMBLY—ALL PARTIES—Continued.

36TH DISTRICT.

Counties.	Democratic.												
	Jos. E. Heckenkamp.	Thomas J. Lenane.	Mary Cowan McAdams.	Alfred A. Hutmacher.	J. H. Hanly.	Frank E. Bird.	Adolph W. Dalhaus.	John K. Lagemann.	William F. Gibbs.	Don Irving.	Fred L. Pracht.	Layo W. Meyer.	Edward F. Voshall.
Adams	12,093½	11,500	2,287	2,172½	525½	4,511½	984	1,813½	7,162½	451½	1,116½	2,202	104½
Calhoun	1,775	611	234	68	56	100	5	21½	232	508	42½	240½	92
Pike	3,096½	974½	527	160	114	115½	24	54	358	6,486½	89	3,575	898½
Scott	2,343	916	522	37½	68½	79	5	22	236	930½	39½	523	20½
Total	19,308	14,001½	3,570	2,438	764	4,806	1,018	1,911	7,988½	8,376½	1,287½	6,540½	1,115½

36TH DISTRICT—Concluded.

Counties.	Republican.				
	Henry F. Scarborough.	L. G. Pottle.	Fred W. Kiser.	Roy D. Johnson.	Merle S. Barber.
Adams	7,250	5,569	626½	1,556½	406
Calhoun	1,151½	211½	52	90	459
Pike	886	137	1,952½	144	1,777
Scott	1,284½	331	260½	136½	332½
Total	10,572	6,248½	2,891½	1,927	2,974½

37TH DISTRICT.

Counties.	Democratic.					Republican.				
	Robert J. Wilson.	Henry Knauf.	Emil Schertz.	John A. Dwyer.	George F. Hayes.	Frederick W. Rennick.	E. G. Murty.	Edward L. Johnson.	Reuel T. Gustus.	James A. Nowlan.
Bureau	1,500	7,815½	1,306½	1,262	692½	8,967	3,583	1,871	834½	2,771
Henry	4,554	3,455½	301	658½	2,045½	5,503	804½	3,084½	5,412	2,913½
Stark	336	449½	378½	272	339	2,200	205	479½	298	3,111½
Total	6,390	11,720½	1,986	2,192½	3,077	16,670	4,592½	5,435	6,544½	8,796

PRIMARY VOTE FOR REPRESENTATIVES IN THE GENERAL ASSEMBLY—ALL PARTIES—Continued.

38th District.

Counties.	Democratic.				Republican.			
	Dr. Frank A. Stewart.	M. E. Bray.	Frank W. Fries.	Raymond S. Richmond.	Hugh W. Cross.	Alex Lawson.	Arthur J. Weaver.	Joe Dubinick.
Greene	2,576½	2,679½	2,322	881	2,314½	82	132½	43
Jersey	2,765	1,953	1,610	824	3,091	28½	33	13½
Macoupin	4,579	3,399½	18,064	904½	5,534	1,347	687	957
Montgomery	3,547½	4,403½	3,529	3,757½	6,193	452	714½	164½
Total	13,468	12,435½	25,525	6,367	17,132½	1,909½	1,567	1,178

39th District—LaSalle County.

Democratic—		Republican—	
Edmond P. Conerton	15,671	R. G. Soderstrom	15,187½
Edward G. Hayne	13,248½	O. E. Benson	15,516½
J. Edgar Noonan	5,259	Walter G. Bosselmann	1,595½
R. E. Sparks	3,393	Paul H. Patterson	3,479
John M. O'Kane	2,951	J. Ward Smith	11,813

40th District.

Counties.	Democratic.					Republican.				
	Sam S. Lorton.	C. F. Easterday.	Wilton A. Carr.	Charles Dixon Stewart.	Lon E. Martin	Henry D. Sparks.	Lincoln Bancroft.	Frank B. Anderson.	Charles Howard.	Will P. Welker.
Christian	8,596	2,480½	2,342½	690½	5,481½	3,907½	4.381	860	1,249½	1,406½
Cumberland	1,399½	693½	4,563½	166	264½	2,817	1,722	236½	181	402½
Fayette	2,366	6,406½	531	2,314	487	2,251	1,006	553½	530	6,595½
Shelby	8,744½	2,905½	2,982½	857½	2,141½	2,605½	728	511	1,263½	345½
Total	21,106	12,486	10,419½	4,028	8,374½	11,581	7,837	2,161	3,224	8,750

41st District.

Counties.	Democratic.					
	Michael F. Hennebry.	Charles W. McDonald.	John A. Evans.	Sammy Berkovitz.	Joseph F. Gardner.	John McCarthy.
DuPage	7,776	9,667½	1,724	514½	1,121	1,375
Will	17,063½	3,978½	3,265	3,627	2,270	2,985½
Total	24,839½	13,646	4,989	4,141½	3,391	4,360½

PRIMARY VOTE FOR REPRESENTATIVES IN THE GENERAL ASSEMBLY—ALL PARTIES—Continued.

41st District—Concluded.

Counties.	Republican.					
	John L. Walker.	Lottie Holman O'Neill.	Mark W. Bemis.	Martin K. Miller.	John M. Jenco.	Warren L. Wood.
DuPage	9,937	13,960½	8,898½	2,616	371	2,884
Will	13,731	16,580	1,717	9,297½	5,693	9,582½
Total	23,668	30,540½	10,615½	11,895½	6,064	12,466½

42d District.

Counties.	Democratic.			Republican.	
	John M. Schultz.	George J. Bauer.	A. B. Lager.	R. J. Branson.	Scattering.
Clay	1,087½	2,087	2,484	4,832	
Clinton	1,893	2,788	11,830	1,357	
Effingham	2,070	12,275	1,145	2,937	7½
Marion	6,249½	4,101	4,245	4,059	
Total	11,300	21,251	19,704	13,185	7½

43d District.

Counties.	Democratic.								
	C. J. Hoben.	C. C. Kuehn.	James Hardin.	Grover C. Wrestler.	E. W. Duvall.	Frank W. McClure.	J. E. Mummert.	Ray Simkins.	George L. Snively.
Fulton	369½	3,830	819½	363½	367½	3,902½	1,645½	2,484½	2,462½
Knox	2,781½	303½	256	67	163½	7,557	121	5,008½	266½
Total	3,151	4,133½	1,075½	430½	531	11,459½	1,766½	7,493	2,729

43d District—Concluded.

Counties.	Republican.					
	E. W. Mureen.	Reed F. Cutler.	John C. Kost.	A. B. Carver.	O. L. Campbell.	A. J. Hickey.
Fulton	2,137½	8,061½	551	4,223½	3,342	282½
Knox	17,369½	3,115½	4,494½	1,247½	1,842½	6,626½
Total	19,507	11,177	5,045½	5,471	5,184½	6,909

PRIMARY VOTE FOR REPRESENTATIVES IN THE GENERAL ASSEMBLY—ALL PARTIES—Continued.

44TH DISTRICT.

Counties.	Democratic.									
	Jos. H. Davis.	A. A. Brands.	W. H. Harmsen.	George A. Dyber.	Willard Chamberlain.	W. H. Owen.	James C. Beare.	A. F. Gourley.	J. W. Milligan.	A. H. Cohlmeyer.
Jackson	9,338½	1,202	277	153½	2,701	603½	186	2,206½	1,443	188
Monroe	310½	2,504	110½	27	101	28	165½	25½	50½	256
Perry	3,218½	1,552	507½	474	378	7,281	339	645½	904½	962½
Randolph	2,988½	7,299½	1,658	756½	204½	682½	1,083	115	371	348½
Washington	1,399½	1,215	260	73½	122	242½	206	124½	86	2,807½
Total	17,255½	13,772½	2,813	1,484½	3,506½	8,837½	1,979½	3,117	2,855	4,562

44TH DISTRICT—Concluded.

Counties.	Republican.			
	Elbert Waller.	R. G. Crisenberry.	Whelan Hutchings.	Richard T. McAllister.
Jackson	5,219½	6,870	1,465	656
Monroe	640½	1,190	835	165
Perry	2,579	811½	241½	306
Randolph	3,391½	4,338½	1,156½	644
Washington	3,260½	2,430½	2,215	383
Total	15,091	15,640½	5,913	2,154

45TH DISTRICT.

Counties.	Democratic.							Republican.		
	Edmund A. Walsh.	West Rourke.	W. J. Doerfler.	Jess P. Kessinger.	Allan Cole.	Pansy N. Stevens.	David Evans.	William J. Lawler.	Hugh Green.	Walter Kosbab.
Morgan	2,899½	2,011	559½	1,427	1,933½	1,722	4,854½	2,022	10,365	427
Sangamon	10,481½	13,345	4,332½	3,078	13,679½	2,182½	12,728½	27,651½	24,248½	5,231½
Total	13,381	15,356	4,892	4,505	15,613	3,904½	17,583	29,673½	34,613½	5,658½

46TH DISTRICT.

Counties.	Democratic.			Republican.		
	Laurence F. Arnold.	Sidney Parker.	Hardy M. Swift.	Glenn H. Sunderland.	E. H. Childress.	O. W. Talbert.
Jasper	5,569	2,293	912	3,907½	746½	221
Jefferson	3,823½	4,543½	8,941	4,563	2,115	2,701
Richland	4,104	1,300½	491½	2,287½	1,524	374½
Wayne	1,988½	1,191	460	3,201½	3,540½	3,242½
Total	15,485	9,328	10,804½	13,959½	7,926	6,519

PRIMARY VOTE FOR REPRESENTATIVES IN THE GENERAL ASSEMBLY—ALL PARTIES—Continued.

47TH DISTRICT.

Counties.	Democratic.						Republican.	
	Schaefer O'Neill.	Donnell Hofmeier.	Joseph W. Holten.	Wm. Dickman.	Lloyd (Curly) Harris.	Harold I. Diamond.	I. H. Streeper III.	Schuyler B. Vaughan.
Bond	2,218	283	273½	549	622	1,347½	3,887½	3,389½
Madison	15,399½	4,051½	8,048½	6,156½	11,403	2,916	10,267½	4,776
Total	17,617½	4,334½	8,322	6,705½	12,025	4,263½	14,155	8,165½

48TH DISTRICT.

Counties.	Democratic.					Republican.			
	F. W. Lewis.	D. T. Woodard.	T. W. Hall.	George H. Hall.	Andrew J. Boston.	John R. Thompson.	Elgin C. Spivey.	H. Carson Harris.	Fred A. Reavill.
Crawford	6,094	1,765½	714½	906½	215½	1,992	214	166½	3,765
Edwards	497½	446½	119	81	905	2,628	534	275½	2,129½
Gallatin	1,904	1,574	1,730½	574½	216	422½	2,145	59½	147½
Hardin	1,608	397	394½	513	95	924	1,077½	230	926
Lawrence	3,619½	1,807	935½	1,452½	481	5,776	482½	476½	2,308
Wabash	3,005	1,715	2,150	591	723	1,586	329	1,089	1,097
White	1,732½	3,244½	7,008	968	617	1,452	1,254½	253	1,453½
Total	18,460½	10,949½	13,052	5,086½	3,252½	14,780½	6,036½	2,530	11,826½

49TH DISTRICT—ST. CLAIR COUNTY.

Democratic—		Republican—	
Frank Holten	19,051	R. H. (Rudy) Huschle	6,397
Grover C. Borders	9,833	E. J. Abt	2,677½
John B. Altrogge	5,345½	Jean P. Drury	3,210½
Georg F. Kelling	11,268½	Harry Stenzel	1,264
Wendell (Bill) Gray	8,735½	A. J. (Tony) Stocker	3,708½
Wm. H. Becker	7,760	Calvin D. Johnson	3,734½
Peter H. Joergensen	8,779	John W. Budina	1,050
Roy Torloting	4,396½	Otto Scharth	1,117
Samuel Taylor	4,574½		
Dr. A. H. Smith	11,299		
Richard Webb	2,033½		
Frank X. Ziegelmeier	1,400		
Benjamin F. Emge	9,012½		

PRIMARY VOTE FOR REPRESENTATIVES IN THE GENERAL ASSEMBLY—ALL PARTIES—Concluded.

50TH DISTRICT.

Counties.	Democratic.						
	Louis E. Lewis.	Ray C. Carroll.	Jesse A. Burkitt.	Guy Young.	J. H. Clayton.	Willie E. Tonsy.	Charles A. Koehler.
Alexander	764	350½	739½	191½	133½	67	6,114
Franklin	11,686½	3,550½	3,680	1,978	2,812½	809	2,136½
Pulaski	1,472	520	284	226½	142	77½	2,779½
Union	3,301	1,378	1,732	532	1,164½	218	3,294½
Williamson	2,230½	5,195	5,337½	5,109½	5,216	689	2,018½
Total	19,454	10,994	11,773	8,037½	9,468½	1,860½	16,343

50TH DISTRICT—Concluded.

Counties.	Republican.					
	M. F. Browner.	Robert Lincoln Parks.	N. J. Henson.	Wallace A. Bandy.	Walter B. Clark.	A. M. Burpo.
Alexander	3,815½	409	114½	420	226	408
Franklin	7,428½	1,070	4,486	4,020	1,881	4,933
Pulaski	5,761	182½	146	334	483	146
Union	2,236	122½	116	441	994	238
Williamson	5,497	1,906	2,175	5,729	884	1,816
Total	24,738	3,690	7,037½	10,944	4,468	7,541

51ST DISTRICT.

Counties.	Democratic.				Republican.					
	John C. Upchurch.	Paul Powell.	Rue V. Kerley.	Seigel B. Hardy.	R. R. Randolph.	George Bagwill.	Abner Field.	Leota Willis.	Cecil Irvin.	W. H. Smith.
Hamilton	3,057½	2,181½	297½	1,903½	174½	154	731	246½	873½	2,046
Johnson	561	3,356	406	802	841½	356½	2,871½	585½	214	759
Massac	635	1,962	96	257	658	351½	4,446½	2,531	201	550½
Pope	446	824	82½	44	1,248	218½	3,744½	248	162½	150½
Saline	8,363	1,748	293½	3,255	10,227	3,218	3,861	2,459	603	824½
Total	13,062½	10,071½	1,175½	6,261½	13,149	4,298½	15,654½	6,070	2,054	4,330½

OFFICIAL VOTE

OF THE

STATE OF ILLINOIS

CAST AT THE

GENERAL ELECTION, NOV. 3, 1936

PRIMARY ELECTIONS

GENERAL PRIMARY, APRIL 14, 1936

PRESIDENTIAL PREFERENCE, APRIL 14, 1936

Compiled by

EDWARD J. HUGHES

Secretary of State

[Printed by authority of the State of Illinois]

DOCUMENTS UNIT
ILLINOIS STATE LIBRARY

900195

7

(17281)

INDEX TO OFFICIAL VOTE

Alternate Delegates to National Conventions 65
Attorney General—General Election 22
    Primary Election 97
Auditor of Public Accounts—General Election 18
    Primary Election 91
Congressman, *see* "Representatives in Congress."
Delegates to National Conventions 59
Governor—General Election 12
    Primary Election 83
Judges of Circuit Courts—To fill vacancies 51
Judges of Superior Court of Cook County 53
Judge of Supreme Court 51
Lieutenant Governor—General Election 14
    Primary Election 86
Maps—Circuit Court 125
    Congressional 126
    Congressional—Cook County 127
    Senatorial 128
    Senatorial—Cook County 129
    Supreme Court 130
President of United States—General Election 8
    Primary Election 57
Representatives in Congress—State at Large—General Election 30
    Primary Election 99
Representatives in Congress by Districts—General Election 33
    Primary Election 101
Representatives in General Assembly—General Election 42
    Primary Election 112
Secretary of State—General Election 16
    Primary Election 89
State Central Committeemen 72
State Senators—General Election 37
    Primary Election 106
State Treasurer—General Election 20
    Primary Election 94
Summary—General Election 5
    Primary Election 55
Total Vote by Counties—General Election 7
    Primary Election 78
Trustees East Side Levee and Sanitary District—General Election 50
    Primary Election 124
Trustees of University of Illinois 24
United States Senator—General Election 10
    Primary Election 80

ILLINOIS GENERAL ELECTION—NOVEMBER 3, 1936

SUMMARY OF GENERAL VOTE

Office, party and candidate.		Plurality.	Total in State.	Outside Cook County.	Cook County.	Counties carried.
PRESIDENTIAL ELECTORS.						
Democratic	Franklin D. Roosevelt	712,606	2,282,999	1,029,835	1,253,164	71
Republican	Alfred M. Landon		1,570,393	869,187	701,206	31
Union Progressive	William Lemke		89,439	40,444	48,995	
Socialist Labor	John W. Aiken		1,921	1,082	839	
Prohibition	D. Leigh Colvin		3,439	2,809	630	
Socialist	Norman Thomas		7,530	3,695	3,835	
Scattering			801	13	788	
UNITED STATES SENATOR.						
Democratic	James Hamilton Lewis	597,717	2,142,887	965,578	1,177,309	69
Republican	Otis F. Glenn		1,545,170	843,120	702,050	33
Union Progressive	Newton Jenkins		93,696	38,708	54,988	
Socialist Labor	Frank Schnur		2,208	1,031	1,177	
Prohibition	Adah M. Hagler		3,298	2,581	717	
Socialist	Arthur McDowell		7,405	3,179	4,226	
Scattering			1		1	
GOVERNOR.						
Democratic	Henry Horner	385,176	2,067,861	980,654	1,087,207	66
Republican	C. Wayland Brooks		1,682,685	888,126	794,559	36
Union Progressive	William Hale Thompson		128,962	30,635	98,327	
Socialist Labor	O. Alfred Olson		2,602	1,178	1,424	
Prohibition	Harmon W. Reed		2,896	2,203	693	
Socialist	John Fisher		6,966	3,190	3,776	
Scattering			4		4	
LIEUTENANT GOVERNOR.						
Democratic	John Stelle	563,883	2,103,225	961,930	1,141,295	69
Republican	George Hatzenbuhler		1,539,342	836,502	702,840	33
Union Progressive	Fred R. Wolf		88,595	31,577	57,018	
Socialist Labor	Jacob Johns		2,324	1,087	1,237	
Prohibition	Clay F. Gaumer		3,153	2,434	719	
Socialist	Joseph Goldman		7,487	3,158	4,329	
Scattering			14	14		
SECRETARY OF STATE.						
Democratic	Edward J. Hughes	543,132	2,120,071	962,247	1,157,824	68
Republican	William J. Stratton		1,576,939	858,118	718,821	34
Union Progressive	Stanley J. Piotrowicz		79,310	29,316	49,994	
Socialist Labor	Sam French		2,179	1,025	1,154	
Prohibition	Harriet L. McBride		3,123	2,372	751	
Socialist	Harry A. Crawford		7,553	3,145	4,408	
AUDITOR OF PUBLIC ACCOUNTS.						
Democratic	Edward J. Barrett	545,991	2,107,911	962,319	1,145,592	69
Republican	Arthur J. Bidwill		1,561,920	837,992	723,928	33
Union Progressive	Harry A. Steinmeyer		77,436	30,105	47,331	
Socialist Labor	Gus A. Jenning		2,416	1,076	1,340	
Prohibition	Carl T. E. Schultze		3,115	2,368	747	
Socialist	Anton Udovic		7,607	3,177	4,430	
Scattering			1		1	

SUMMARY OF GENERAL VOTE—Concluded

Office, party and candidate.		Plurality.	Total in State.	Outside Cook County.	Cook County.	Counties carried.
STATE TREASURER.						
Democratic	John C. Martin	529,006	2,090,130	950,126	1,140,004	69
Republican	Clarence F. Buck		1,561,124	846,152	714,972	33
Union Progressive	H. W. Trovillion		77,031	30,216	46,815	
Socialist Labor	Frank H. McKinzie		2,433	1,355	1,078	
Prohibition	Enoch A. Holtwick		3,245	2,513	732	
Socialist	Benjamin Williger		7,767	3,187	4,580	
ATTORNEY GENERAL.						
Democratic	Otto Kerner	584,813	2,116,673	948,833	1,167,840	67
Republican	Charles W. Hadley		1,531,842	844,055	687,787	35
Union Progressive	Thomas V. Sullivan		86,351	31,350	55,001	
Socialist Labor	Titus Anderson		2,495	1,070	1,425	
Prohibition	Frank S. Regan		3,254	2,514	740	
Socialist	Meyer J. Myer		7,708	3,172	4,536	
TRUSTEES OF UNIVERSITY OF ILLINOIS.						
Democratic	Louis C. Moschel	476,605	2,042,819	929,185	1,113,634	
	James Mansfield Cleary	482,650	2,047,680	925,533	1,122,147	
	Homer Mat Adams	490,870	2,048,328	928,961	1,119,367	
Republican	Frank H. McKelvey		1,566,214	846,514	719,700	
	Frank M. White		1,565,030	844,423	720,607	
	Charles S. Pillsbury		1,557,458	840,339	717,119	
Union Progressive	Minnie Clarke Webster		79,468	30,637	48,831	
	Elsie B. Johnston		77,824	29,962	47,862	
	John L. Wellington		78,788	30,066	48,722	
Socialist Labor	Mary Starcevic		2,725	1,135	1,590	
	Nels C. Gustafson		2,731	1,068	1,663	
	John L. Lindsey		2,631	1,094	1,537	
Prohibition	Lawrence Britton		3,549	2,602	947	
	Mildred E. Young		3,666	2,655	1,011	
	John Ashe		3,383	2,560	823	
Socialist	Roy E. Burt		8,648	3,430	5,218	
	Edward L. Adams, Jr.		8,813	3,440	5,373	
	Georgia Albright		8,349	3,318	5,031	
CONGRESSMEN AT LARGE.						
Democratic	Lewis M. Long	494,334	2,062,886	935,836	1,127,050	
	E. V. Champion	467,543	2,032,432	929,453	1,102,979	
Republican	Rodney H. Brandon		1,568,552	848,455	720,097	
	John T. Dempsey		1,564,889	835,626	729,263	
Union Progressive	Severin H. Hanson		83,886	32,670	51,216	
	Rad Burnett		81,527	31,783	49,744	
Socialist Labor	Edward K. Schooley		2,374	1,115	1,259	
	Mathilda M. Deavers		2,235	1,005	1,230	
Prohibition	Frank Earl Herrick		3,262	2,521	741	
	Mary Morgan Williams		3,268	2,513	755	
Socialist	Nate Egnor		7,643	3,088	4,555	
	Ina M. White		7,817	3,124	4,693	
Scattering			67	11	56	

TOTAL VOTE BY COUNTIES—NOV. 3, 1936

Adams	33,680
Alexander	12,828
Bond	7,908
Boone	8,093
Brown	4,634
Bureau	20,535
Calhoun	4,174
Carroll	9,397
Cass	9,130
Champaign	34,893
Christian	20,679
Clark	11,548
Clay	9,457
Clinton	11,256
Coles	21,051
Cook (See below.)	
Crawford	12,218
Cumberland	6,404
DeKalb	18,416
DeWitt	10,366
Douglas	9,791
DuPage	52,313
Edgar	15,012
Edwards	5,150
Effingham	10,710
Fayette	13,457
Ford	8,437
Franklin	26,901
Fulton	23,528
Gallatin	5,837
Greene	10,426
Grundy	10,263
Hamilton	7,704
Hancock	15,695
Hardin	4,144
Henderson	5,257
Henry	24,216
Iroquois	17,453
Jackson	20,703
Jasper	7,586
Jefferson	17,817
Jersey	7,142
JoDaviess	11,037
Johnson	6,117
Kane	63,938
Kankakee	26,705
Kendall	5,769
Knox	29,560
Lake	54,098
LaSalle	51,668
Lawrence	11,510
Lee	16,385
Livingston	20,660
Logan	15,261
Macon	43,899
Macoupin	26,041
Madison	66,369
Marion	19,662
Marshall	7,827
Mason	8,779
Massac	7,057
McDonough	16,107
McHenry	20,008
McLean	39,309
Menard	6,318
Mercer	9,926
Monroe	6,905
Montgomery	19,120
Morgan	18,953
Moultrie	7,296
Ogle	15,646
Peoria	75,155
Perry	12,855
Piatt	8,124
Pike	14,069
Pope	4,664
Pulaski	7,748
Putnam	2,920
Randolph	15,845
Richland	8,579
Rock Island	53,425
Saline	19,841
Sangamon	64,230
Schuyler	7,008
Scott	5,174
Shelby	14,442
Stark	4,983
St. Clair	84,502
Stephenson	21,561
Tazewell	25,069
Union	10,521
Vermilion	44,493
Wabash	7,292
Warren	12,497
Washington	8,921
Wayne	11,550
White	11,028
Whiteside	21,300
Will	55,751
Williamson	27,586
Winnebago	53,903
Woodford	10,177
Down State	1,963,352
Cook County	2,031,736
Total	3,995,088

VOTE FOR PRESIDENT—NOV. 3, 1936

Counties.	Plurality.		Democratic. Roosevelt and Garner.	Republican. Landon and Knox.	Union Progressive. Lemke and O'Brien.	Socialist Labor. Aiken and Teichert.	Prohibition. Colvin and Watson.	Socialist. Thomas and Nelson.
Adams	D	5,743	18,857	13,114	1,406	16	38	42
Alexander	D	1,419	6,972	5,553	62	22	26	18
Bond	R	505	3,541	4,046	136	1	89	23
Boone	R	2,992	2,383	5,375	241	6	7	10
Brown	D	1,282	2,873	1,591	72	----------	13	----------
Bureau	R	946	9,516	10,462	280	17	28	19
Calhoun	D	175	2,058	1,883	153	4	3	1
Carroll	R	518	4,368	4,886	50	1	12	11
Cass	D	2,577	5,786	3,209	78	----------	9	8
Champaign	D	2,395	18,203	15,808	400	10	37	77
Christian	D	3,255	11,400	8,145	870	13	32	61
Clark	D	410	5,836	5,426	20	----------	28	4
Clay	D	224	4,752	4,528	65	2	28	9
Clinton	D	1,702	5,355	3,653	2,082	7	17	31
Coles	D	3,131	11,931	8,800	97	6	21	13
Cook (see below).								
Crawford	D	341	6,164	5,823	67	3	35	7
Cumberland	D	274	3,290	3,016	39	3	6	2
DeKalb	R	1,927	7,899	9,826	490	7	33	20
DeWitt	D	1,132	5,676	4,544	36	1	16	7
Douglas	D	423	5,029	4,606	40	3	14	2
DuPage	R	6,696	21,684	28,380	1,330	15	46	177
Edgar	D	893	7,822	6,929	115	1	25	6
Edwards	R	602	2,211	2,813	43	----------	30	3
Effingham	D	1,737	6,030	4,293	224	4	25	7
Fayette	D	405	6,824	6,419	69	4	44	11
Ford	R	809	3,715	4,524	159	2	6	4
Franklin	D	4,546	15,254	10,708	483	50	33	97
Fulton	D	2,734	12,864	10,130	239	64	64	61
Gallatin	D	1,697	3,701	2,004	31	7	20	11
Greene	D	2,594	6,510	3,916	95	9	10	4
Grundy	R	879	4,481	5,360	330	2	5	7
Hamilton	D	831	4,152	3,321	40	6	10	6
Hancock	D	343	7,726	7,383	337	7	43	11
Hardin	R	24	1,984	2,008	5	2	8	4
Henderson	R	167	2,496	2,663	47	2	9	3
Henry	R	463	11,490	11,953	497	12	26	116
Iroquois	D	746	8,654	7,908	570	5	20	16
Jackson	R	392	9,971	10,363	124	7	45	36
Jasper	D	928	4,149	3,221	114	1	15	2
Jefferson	D	2,950	10,240	7,290	65	4	54	15
Jersey	D	932	3,955	3,023	57	5	7	14
JoDaviess	R	540	5,079	5,619	229	1	13	9
Johnson	R	1,040	2,497	3,537	5	1	6	4
Kane	R	5,304	28,187	33,491	1,884	19	34	114
Kankakee	D	2,227	13,162	10,935	2,377	29	23	12
Kendall	R	764	2,374	3,138	205	----------	2	1
Knox	R	1,015	13,697	14,712	644	7	26	38
Lake	R	3,024	24,524	27,548	1,380	34	19	167
LaSalle	D	4,686	26,926	22,240	1,846	23	25	141
Lawrence	D	1,108	6,168	5,060	87	3	76	4
Lee	R	2,069	6,845	8,914	453	6	5	9
Livingston	R	1,611	9,190	10,801	309	2	20	12
Logan	D	867	7,886	7,019	149	5	10	18
Macon	D	11,775	27,360	15,585	366	20	77	77

VOTE FOR PRESIDENT—NOV. 3, 1936—Concluded

Counties.	Plurality.	Democratic. Roosevelt and Garner.	Republican. Landon and Knox.	Union Progressive. Lemke and O'Brien.	Socialist Labor. Aiken and Teichert.	Prohibition. Colvin and Watson.	Socialist. Thomas and Nelson.
Macoupin	D 5,394	14,896	9,502	950	36	61	406
Madison	D 20,099	42,172	22,073	1,085	63	51	242
Marion	D 2,499	10,820	8,321	186	16	67	36
Marshall	D 605	4,149	3,544	63	1	----------	3
Mason	D 1,883	5,278	3,395	44	----------	13	1
Massac	R 855	3,039	3,894	30	3	7	10
McDonough	R 1,585	7,138	8,723	106	4	29	12
McHenry	R 5,138	6,893	12,031	898	19	6	19
McLean	D 4,682	21,508	16,826	663	12	65	58
Menard	D 85	3,152	3,067	38	3	11	6
Mercer	R 277	4,751	5,028	84	1	16	4
Monroe	D 251	3,477	3,226	140	2	1	4
Montgomery	D 1,992	10,132	8,140	536	12	63	72
Morgan	D 956	9,800	8,844	111	5	19	32
Moultrie	D 1,036	4,110	3,074	40	1	20	4
Ogle	R 3,800	5,776	9,576	158	6	21	9
Peoria	D 22,638	48,063	25,425	1,223	45	34	75
Perry	D 1,561	7,043	5,482	172	4	27	40
Piatt	D 153	4,084	3,931	29	----------	11	6
Pike	D 2,598	8,187	5,589	140	7	23	28
Pope	R 1,059	1,728	2,787	22	2	4	5
Pulaski	D 30	3,804	3,774	38	----------	12	17
Putnam	D 2	1,437	1,435	24	----------	2	3
Randolph	D 1,190	8,247	7,057	355	2	17	23
Richland	D 228	4,268	4,040	136	2	43	3
Rock Island	D 13,254	32,741	19,487	680	17	32	70
Saline	D 1,198	10,253	9,055	204	24	38	42
Sangamon	D 2,719	32,281	29,562	1,630	35	56	106
Schuyler	D 856	3,885	3,029	20	1	21	1
Scott	D 780	2,945	2,165	23	1	3	1
Shelby	D 2,391	8,186	5,795	135	3	74	8
Stark	R 476	2,220	2,696	41	----------	1	----------
St. Clair	D 27,554	54,238	26,684	2,388	130	71	251
Stephenson	D 624	10,567	9,943	729	7	53	43
Tazewell	D 8,541	16,487	7,946	297	4	20	20
Union	D 2,095	6,260	4,165	15	4	7	10
Vermilion	D 6,666	25,016	18,350	616	17	104	53
Wabash	D 1,354	4,214	2,860	61	3	82	4
Warren	R 1,510	5,409	6,919	98	5	22	12
Washington	R 421	4,119	4,540	181	----------	15	13
Wayne	D 224	5,752	5,528	25	2	19	4
White	D 2,189	6,511	2,322	48	6	17	5
Whiteside	R 4,684	7,982	12,666	558	5	20	12
Will	D 3,107	28,135	25,028	2,041	20	19	71
Williamson	D 2,344	14,663	12,319	230	13	57	52
Winnebago	D 2,203	27,200	24,997	1,468	55	57	212
Woodford	D 277	5,122	4,845	93	3	25	5
Down State	D 160,648	1,029,835	869,187	40,444	1,082	2,809	3,695
Cook County	D 551,958	1,253,164	701,206	48,995	839	630	3,835
Total	D 712,606	2,282,999	1,570,393	89,439	1,921	3,439	7,530

Scattering—Cook County, 788; Lake County, 3; Macon County, 1; Montgomery County, 9.
Counties carried, Mr. Roosevelt, 71; Mr. Landon, 31.

VOTE FOR UNITED STATES SENATOR—NOV. 3, 1936

Counties.	Plurality.		Democratic.	Republican.	Union Progressive.	Socialist Labor.	Prohibition.	Socialist.
			James Hamilton Lewis.	Otis F. Glenn.	Newton Jenkins.	Frank Schnur.	Adah M. Hagler.	Arthur McDowell.
Adams	D	5,515	18,048	12,533	1,168	13	32	30
Alexander	D	1,462	6,707	5,245	44	23	20	14
Bond	R	520	3,352	3,872	118	2	95	21
Boone	R	2,828	2,255	5,083	274	3	4	11
Brown	D	1,274	2,811	1,537	57	----------	12	1
Bureau	R	1,308	9,017	10,325	276	9	22	18
Calhoun	D	186	1,927	1,741	91	4	3	1
Carroll	R	670	3,987	4,657	48	2	18	8
Cass	D	2,433	5,577	3,144	91	----------	6	6
Champaign	D	1,586	16,752	15,166	409	9	28	61
Christian	D	2,940	10,779	7,839	814	12	27	47
Clark	D	404	5,692	5,288	15	----------	26	4
Clay	D	237	4,661	4,424	73	2	26	9
Clinton	D	1,494	4,995	3,501	1,692	6	38	35
Coles	D	3,007	11,545	8,538	101	4	15	7
Cook (see below).								
Crawford	D	411	6,066	5,655	62	8	26	10
Cumberland	D	283	3,196	2,913	27	3	6	2
DeKalb	R	2,232	7,209	9,441	500	6	37	13
DeWitt	D	842	5,352	4,510	42	3	16	7
Douglas	D	357	4,817	4,460	38	2	12	2
DuPage	R	7,197	20,499	27,696	1,543	17	47	170
Edgar	D	775	7,546	6,771	107	----------	22	5
Edwards	R	618	2,076	2,694	44	3	84	2
Effingham	D	1,748	5,787	4,039	194	1	18	2
Fayette	D	444	6,455	6,011	67	5	40	10
Ford	R	979	3,439	4,418	153	2	5	3
Franklin	D	3,792	14,360	10,568	441	52	30	91
Fulton	D	2,139	11,950	9,811	247	66	47	78
Gallatin	D	1,613	3,525	1,912	20	6	19	10
Greene	D	2,571	6,258	3,687	59	4	8	5
Grundy	R	1,330	3,824	5,154	350	2	5	5
Hamilton	D	906	4,097	3,191	32	5	9	6
Hancock	D	462	7,470	7,008	270	7	32	10
Hardin	R	24	1,948	1,972	2	3	7	4
Henderson	R	189	2,398	2,587	42	2	7	3
Henry	R	923	10,591	11,514	454	10	20	105
Iroquois	D	427	8,135	7,708	523	3	18	10
Jackson	R	761	9,527	10,288	88	7	44	23
Jasper	D	990	4,081	3,091	105	1	15	1
Jefferson	D	2,929	9,874	6,945	73	4	46	12
Jersey	D	843	3,711	2,868	38	4	6	14
JoDaviess	R	720	4,830	5,550	223	2	11	9
Johnson	R	1,049	2,409	3,458	3	1	10	1
Kane	R	6,013	26,281	32,294	2,054	25	39	94
Kankakee	D	1,526	12,186	10,660	2,268	18	20	14
Kendall	R	795	2,199	2,994	245	----------	2	1
Knox	R	1,497	12,904	14,401	612	7	22	30
Lake	R	3,962	22,718	26,680	1,604	41	25	151
LaSalle	D	2,787	24,033	21,246	1,809	23	20	147
Lawrence	D	1,026	5,954	4,928	87	1	50	19
Lee	R	2,139	6,487	8,626	445	6	11	7
Livingston	R	1,906	8,666	10,572	271	4	18	6
Logan	D	648	7,531	6,883	166	5	11	12
Macon	D	10,139	25,265	15,126	354	15	56	51

VOTE FOR UNITED STATES SENATOR—NOV. 3, 1936—Concluded

Counties.	Plurality.	Democratic. James Hamilton Lewis.	Republican. Otis F. Glenn.	Union Progressive. Newton Jenkins.	Socialist Labor. Frank Schnur.	Prohibition. Adah M. Hagler.	Socialist. Arthur McDowell.
Macoupin	D 3,644	13,114	9,470	825	38	69	357
Madison	D 18,104	39,654	21,550	924	60	46	218
Marion	D 2,467	10,315	7,848	191	14	50	27
Marshall	D 368	3,948	3,580	63	1	1	3
Mason	D 1,798	5,039	3,241	39	----------	12	3
Massac	R 960	2,728	3,688	23	1	7	6
McDonough	R 1,678	6,793	8,471	97	4	23	14
McHenry	R 4,966	6,468	11,434	829	8	4	23
McLean	D 3,201	19,878	16,677	660	13	71	37
Menard	D 31	3,038	3,007	30	----------	8	7
Mercer	R 586	4,295	4,881	89	2	13	6
Monroe	R 76	3,148	3,224	104	2	1	3
Montgomery	D 1,908	9,731	7,823	409	9	60	69
Morgan	D 743	9,333	8,590	90	5	12	30
Moultrie	D 955	3,910	2,955	48	1	18	2
Ogle	R 3,953	5,360	9,313	166	3	22	11
Peoria	D 16,607	42,161	25,554	1,296	44	26	57
Perry	D 1,388	6,802	5,414	152	5	14	37
Piatt	D 86	3,935	3,849	39	1	12	6
Pike	D 2,656	7,963	5,307	112	6	17	11
Pope	R 1,072	1,655	2,727	15	----------	3	4
Pulaski	D 7	3,561	3,554	36	2	8	12
Putnam	R 39	1,368	1,407	24	----------	3	3
Randolph	D 941	7,823	6,882	305	2	11	18
Richland	D 357	4,202	3,845	131	2	35	3
Rock Island	D 12,296	31,328	19,032	647	16	26	58
Saline	D 922	9,851	8,929	159	23	37	35
Sangamon	D 2,466	30,841	28,375	1,450	26	51	96
Schuyler	D 870	3,745	2,875	20	1	22	1
Scott	D 707	2,836	2,129	17	1	4	1
Shelby	D 2,331	7,974	5,643	128	2	58	6
Stark	R 621	2,071	2,692	46	----------	1	----------
St. Clair	D 23,506	49,989	26,483	2,248	125	65	205
Stephenson	D 738	10,303	9,565	686	8	39	23
Tazewell	D 7,073	15,050	7,977	298	5	17	17
Union	D 1,950	5,944	3,994	15	4	5	9
Vermilion	D 5,681	23,416	17,735	666	15	86	40
Wabash	D 1,309	3,970	2,661	49	2	93	3
Warren	R 1,495	5,277	6,772	101	4	20	8
Washington	R 615	3,811	4,426	143	----------	14	9
Wayne	D 229	5,518	5,289	20	1	19	2
White	D 2,097	6,287	4,190	49	5	18	3
Whiteside	R 4,882	7,556	12,438	542	5	15	11
Will	D 2,319	26,137	23,818	1,910	22	28	50
Williamson	D 1,887	13,859	11,972	196	15	47	41
Winnebago	D 1,045	24,927	23,882	1,606	61	60	174
Woodford	D 178	4,907	4,729	82	4	17	2
Down State	D 122,458	965,578	843,120	38,708	1,031	2,581	3,179
Cook County	D 475,259	1,177,309	702,050	54,988	1,177	717	4,226
Total	D 597,717	2,142,887	1,545,170	93,696	2,208	3,298	7,405

Scattering—Cook County, 1.
Counties carried, Mr. Lewis, 69; Mr. Glenn, 33.

VOTE FOR GOVERNOR—NOV. 3, 1936

Counties.	Plurality.		Democratic. Henry Horner.	Republican. C. Wayland Brooks.	Union Progressive. William Hale Thompson.	Socialist Labor. O. Alfred Olson.	Prohibition. Harmon W. Reed.	Socialist. John Fisher.
Adams	D	4,442	18,125	13,683	1,017	13	32	31
Alexander	D	1,325	6,717	5,392	42	22	21	15
Bond	R	475	3,541	4,016	61	2	95	22
Boone	R	2,933	2,364	5,297	237	2	5	12
Brown	D	1,317	2,895	1,578	45	----------	10	----------
Bureau	R	2,498	8,722	11,220	197	10	21	17
Calhoun	D	297	2,128	1,831	51	5	3	2
Carroll	R	622	4,201	4,823	41	1	10	10
Cass	D	2,422	5,656	3,234	58	----------	6	7
Champaign	D	1,449	17,095	15,646	319	8	25	53
Christian	D	2,079	10,837	8,758	608	13	24	47
Clark	D	228	5,714	5,486	8	----------	23	4
Clay	D	90	4,672	4,582	44	3	22	9
Clinton	D	1,050	5,575	4,525	767	5	10	31
Coles	D	2,893	11,693	8,800	73	4	13	7
Cook (See below).								
Crawford	D	533	6,192	5,659	58	2	23	6
Cumberland	D	241	3,250	3,009	30	3	7	2
DeKalb	R	2,190	7,594	9,784	387	10	31	11
DeWitt	D	958	5,527	4,569	29	3	13	7
Douglas	D	219	4,886	4,667	26	2	11	----------
DuPage	R	8,823	19,951	28,774	1,956	23	43	156
Edgar	D	518	7,542	7,024	76	----------	22	4
Edwards	R	609	2,181	2,790	36	1	26	3
Effingham	D	1,568	5,921	4,353	79	1	13	2
Fayette	D	359	6,547	6,188	34	4	35	7
Ford	R	996	3,559	4,555	116	4	7	1
Franklin	D	3,103	14,425	11,322	360	53	25	86
Fulton	D	1,700	12,055	10,355	196	63	47	59
Gallatin	D	1,639	3,632	1,993	11	6	17	10
Greene	D	2,544	6,433	3,889	53	5	7	5
Grundy	R	1,287	4,105	5,392	292	3	5	5
Hamilton	D	908	4,196	3,288	29	5	6	5
Hancock	D	513	7,694	7,181	172	7	28	8
Hardin	R	41	1,965	2,006	3	2	7	4
Henderson	R	124	2,490	2,614	28	2	3	3
Henry	R	1,216	10,699	11,915	373	13	17	106
Iroquois	R	44	8,243	8,287	396	5	16	9
Jackson	R	344	9,822	10,166	81	9	38	22
Jasper	D	914	4,147	3,233	52	1	11	1
Jefferson	D	2,748	9,995	7,247	44	2	41	11
Jersey	D	751	3,815	3,064	37	4	4	10
JoDaviess	R	991	4,828	5,819	166	2	10	7
Johnson	R	1,104	2,443	3,547	3	1	4	3
Kane	R	6,884	26,676	33,560	1,748	50	39	83
Kankakee	D	659	12,305	11,646	1,687	19	18	13
Kendall	R	720	2,348	3,068	183	----------	3	1
Knox	R	2,388	12,876	15,264	489	8	20	26
Lake	R	7,233	21,650	28,883	1,956	49	22	144
LaSalle	D	1,149	24,557	23,408	1,439	34	19	146
Lawrence	D	943	6,058	5,115	41	4	46	4
Lee	R	2,086	6,840	8,926	307	6	7	9
Livingston	R	1,804	8,950	10,754	248	5	17	5
Logan	D	989	7,914	6,925	111	4	6	14
Macon	D	11,114	26,495	15,381	242	16	56	51

VOTE FOR GOVERNOR—NOV. 3, 1936—Concluded

Counties.	Plurality.		Democratic.	Republican.	Union Progressive.	Socialist Labor.	Prohibition.	Socialist.
			Henry Horner.	C. Wayland Brooks.	William Hale Thompson.	O. Alfred Olson.	Harmon W. Reed.	John Fisher.
Macoupin	D	1,701	12,935	11,234	577	35	50	492
Madison	D	16,606	40,044	23,438	640	61	38	201
Marion	D	2,240	10,480	8,240	116	15	44	27
Marshall	D	228	3,963	3,735	27	1	----------	3
Mason	D	1,644	5,121	3,477	27	1	11	1
Massac	R	964	2,871	3,835	20	1	6	5
McDonough	R	1,616	7,021	8,637	71	3	20	11
McHenry	R	5,207	6,638	11,845	812	12	6	21
McLean	D	4,020	20,950	16,930	487	14	64	36
Menard	R	69	3,058	3,127	19	----------	8	6
Mercer	R	337	4,576	4,913	61	1	9	4
Monroe	R	133	3,236	3,369	65	3	1	24
Montgomery	D	1,419	9,789	8,370	295	8	53	66
Morgan	D	734	9,530	8,796	50	4	13	26
Moultrie	D	902	3,990	3,088	23	1	17	2
Ogle	R	3,896	5,635	9,531	117	4	26	7
Peoria	D	13,415	42,227	28,812	986	58	26	60
Perry	D	1,314	6,886	5,572	143	7	13	38
Piatt	R	41	3,948	3,989	23	----------	8	6
Pike	D	2,976	8,328	5,352	86	8	19	13
Pope	R	1,053	1,704	2,757	19	3	4	4
Pulaski	D	13	3,668	3,655	20	1	6	13
Putnam	R	93	1,383	1,476	10	1	1	2
Randolph	D	581	7,908	7,327	229	----------	12	15
Richland	D	389	4,313	3,924	108	2	32	2
Rock Island	D	12,085	31,834	19,749	487	19	21	51
Saline	D	609	9,913	9,304	145	24	32	33
Sangamon	D	2,324	31,888	29,564	961	29	39	96
Schuyler	D	879	3,820	2,941	14	----------	14	1
Scott	D	672	2,868	2,196	12	1	2	----------
Shelby	D	2,362	8,162	5,800	78	1	52	5
Stark	R	633	2,137	2,770	20	1	1	----------
St. Clair	D	17,623	48,543	30,920	1,543	126	55	201
Stephenson	D	426	10,468	10,042	572	11	39	21
Tazewell	D	6,689	15,306	8,617	259	6	16	17
Union	D	1,910	6,076	4,166	22	5	5	9
Vermilion	D	5,208	23,759	18,551	498	18	80	37
Wabash	D	1,206	4,036	2,830	26	2	60	4
Warren	R	1,319	5,458	6,777	78	3	21	8
Washington	R	843	3,812	4,655	84	----------	11	9
Wayne	D	434	5,754	5,320	13	1	11	2
White	D	2,048	6,395	4,347	29	7	14	2
Whiteside	R	4,969	7,752	12,721	434	5	18	9
Will	D	2,464	26,911	24,447	1,763	22	23	50
Williamson	D	1,419	13,983	12,564	153	13	47	44
Winnebago	D	815	25,811	24,996	1,225	121	49	187
Woodford	D	96	5,025	4,929	46	2	16	3
Down State	D	92,528	980,654	888,126	30,635	1,178	2,203	3,190
Cook County	D	292,648	1,087,207	794,559	98,327	1,424	693	3,776
Total	D	385,176	2,067,861	1,682,685	128,962	2,602	2,896	6,966

Scattering—Cook County, 4.
Counties carried, Mr. Horner, 66; Mr. Brooks, 36.

VOTE FOR LIEUTENANT GOVERNOR—NOV. 3, 1936

Counties.	Plurality.		Democratic. John Stelle.	Republican. George Hatzenbuhler.	Union Progressive. Fred R. Wolf.	Socialist Labor. Jacob Johns.	Prohibition. Clay F. Gaumer.	Socialist. Joseph Goldman.
Adams	D	5,268	17,614	12,346	1,172	15	29	29
Alexander	D	1,367	6,584	5,217	28	21	22	15
Bond	R	453	3,384	3,837	75	6	83	24
Boone	R	2,817	2,201	5,018	226	6	5	14
Brown	D	1,313	2,811	1,498	55	----------	11	----------
Bureau	R	1,341	8,957	10,298	230	10	27	17
Calhoun	D	218	1,968	1,750	60	3	3	1
Carroll	R	674	3,901	4,575	39	1	15	8
Cass	D	2,516	5,591	3,075	69	----------	5	7
Champaign	D	1,575	16,533	14,958	352	9	28	55
Christian	D	3,113	10,886	7,773	694	13	32	43
Clark	D	412	5,678	5,266	8	----------	23	5
Clay	D	214	4,645	4,431	48	3	13	9
Clinton	D	1,853	5,383	3,530	1,139	10	15	31
Coles	D	2,964	11,439	8,475	77	4	17	7
Cook (see below).								
Crawford	D	445	6,065	5,620	56	2	22	6
Cumberland	D	273	3,166	2,893	31	3	6	3
DeKalb	R	1,807	7,309	9,116	424	8	38	12
DeWitt	D	916	5,362	4,446	28	2	15	7
Douglas	D	318	4,781	4,463	33	4	11	----------
DuPage	R	7,506	20,030	27,536	1,375	22	48	166
Edgar	D	876	7,579	6,703	89	----------	23	5
Edwards	R	627	2,063	2,690	37	1	23	3
Effingham	D	1,768	5,774	4,006	103	1	17	2
Fayette	D	489	6,468	5,979	44	4	45	11
Ford	R	924	3,450	4,374	124	2	6	2
Franklin	D	3,873	14,390	10,517	380	55	27	91
Fulton	D	2,329	11,987	9,658	207	68	46	59
Gallatin	D	1,635	3,533	1,898	15	6	15	11
Greene	D	2,655	6,285	3,630	50	4	8	4
Grundy	R	1,219	3,897	5,116	283	3	5	6
Hamilton	D	1,087	4,232	3,145	26	4	6	7
Hancock	D	720	7,560	6,840	209	7	29	12
Hardin	R	32	1,940	1,972	2	2	7	4
Henderson	R	156	2,394	2,550	35	2	7	3
Henry	R	793	10,587	11,380	417	9	25	112
Iroquois	D	122	7,942	7,820	465	2	19	10
Jackson	R	619	9,587	10,206	82	6	40	30
Jasper	D	1,000	4,070	3,070	61	1	15	1
Jefferson	D	2,894	9,826	6,932	46	6	43	11
Jersey	D	945	3,731	2,786	38	4	4	9
JoDaviess	R	678	4,877	5,555	198	2	13	7
Johnson	R	1,048	2,396	3,444	2	2	5	2
Kane	R	5,488	26,211	31,699	1,672	36	37	93
Kankakee	D	1,134	11,978	10,844	1,994	17	24	11
Kendall	R	837	2,165	3,002	198	----------	3	1
Knox	R	1,398	12,905	14,303	538	5	21	33
Lake	R	4,587	21,951	26,538	1,400	48	25	148
LaSalle	D	2,242	23,488	21,246	1,382	26	26	152
Lawrence	D	1,046	5,967	4,921	59	2	53	4
Lee	R	2,155	6,446	8,601	356	7	8	7
Livingston	R	1,940	8,592	10,532	242	2	20	4
Logan	D	844	7,590	6,746	118	5	11	14
Macon	D	10,377	25,149	14,772	246	17	56	52

VOTE FOR LIEUTENANT GOVERNOR—NOV. 3, 1936—Concluded

Counties.	Plurality.	Democratic. John Stelle.	Republican. George Hatzenbuhler.	Union Progressive. Fred R. Wolf.	Socialist Labor. Jacob Johns.	Prohibition. Clay F. Gaumer.	Socialist. Joseph Goldman.
Macoupin	D 4,170	13,605	9,435	641	38	53	375
Madison	D 18,356	39,685	21,329	680	62	41	212
Marion	D 2,490	10,269	7,779	157	14	48	30
Marshall	D 353	3,922	3,569	44	1	----------	3
Mason	D 1,906	5,074	3,168	37	----------	13	3
Massac	R 906	2,727	3,633	17	1	7	7
McDonough	R 1,534	6,891	8,425	77	3	18	13
McHenry	R 5,151	6,254	11,405	766	8	10	24
McLean	D 3,080	19,835	16,755	527	12	69	37
Menard	D 169	3,063	2,894	23	----------	8	6
Mercer	R 413	4,353	4,766	62	1	14	6
Monroe	D 83	3,294	3,211	71	2	1	2
Montgomery	D 2,036	9,732	7,696	331	7	55	65
Morgan	D 955	9,376	8,421	76	6	14	29
Moultrie	D 981	3,931	2,950	28	1	17	1
Ogle	R 3,850	5,305	9,155	128	3	22	9
Peoria	D 15,967	41,483	25,516	981	49	27	64
Perry	D 1,539	6,844	5,305	141	6	15	37
Piatt	D 26	3,872	3,846	27	----------	9	6
Pike	D 2,690	7,946	5,256	102	6	16	13
Pope	R 1,056	1,656	2,712	14	1	5	5
Pulaski	R 37	3,510	3,547	31	1	6	13
Putnam	R 76	1,348	1,424	16	----------	2	2
Randolph	D 1,053	7,920	6,867	272	----------	10	19
Richland	D 432	4,230	3,798	106	2	32	2
Rock Island	D 11,898	30,892	18,994	514	24	23	57
Saline	D 1,013	9,881	8,868	144	22	35	35
Sangamon	D 2,590	30,936	28,346	1,050	33	55	88
Schuyler	D 838	3,703	2,865	11	----------	16	3
Scott	D 743	2,836	2,093	14	3	3	----------
Shelby	D 2,475	8,039	5,564	87	2	59	5
Stark	R 542	2,082	2,624	35	----------	3	----------
St. Clair	D 23,882	50,118	26,236	1,779	123	62	209
Stephenson	D 605	10,164	9,559	597	7	41	27
Tazewell	D 6,959	14,834	7,875	261	7	20	15
Union	D 1,942	5,889	3,947	8	4	7	7
Vermilion	D 5,714	23,292	17,578	533	14	119	35
Wabash	D 1,423	4,067	2,644	37	4	67	3
Warren	R 1,386	5,312	6,698	78	3	24	9
Washington	R 539	3,842	4,381	101	----------	19	10
Wayne	D 309	5,536	5,227	18	1	13	3
White	D 2,044	6,247	4,203	39	5	15	2
Whiteside	R 4,783	7,538	12,321	452	4	16	10
Will	D 2,242	25,857	23,615	1,660	21	24	45
Williamson	D 1,778	13,773	11,995	189	14	47	44
Winnebago	D 1,007	24,726	23,719	1,215	72	54	187
Woodford	D 251	4,943	4,692	63	2	20	1
Down State	D 125,158	961,930	836,502	31,577	1,087	2,434	3,158
Cook County	D 438,455	1,141,295	702,840	57,018	1,237	719	4,329
Total	D 563,613	2,103,225	1,539,342	88,595	2,324	3,153	7,487

Scattering—Clay County, 14.
Counties carried, Mr. Stelle, 69; Mr. Hatzenbuhler, 33.

VOTE FOR SECRETARY OF STATE—NOV. 3, 1936

Counties.	Plurality.		Democratic.	Republican.	Union Progressive.	Socialist Labor.	Prohibition.	Socialist.
			Edward J. Hughes.	William J. Stratton.	Stanley J. Piotrowicz.	Sam French.	Harriet L. McBride.	Harry A. Crawford.
Adams	D	4,928	17,723	12,795	1,067	14	30	28
Alexander	D	1,327	6,606	5,279	31	20	23	15
Bond	R	477	3,411	3,888	71	2	85	21
Boone	R	2,942	2,207	5,149	224	7	7	10
Brown	D	1,259	2,805	1,546	51	----------	10	----------
Bureau	R	1,727	8,868	10,595	232	8	24	19
Calhoun	D	232	2,005	1,773	54	3	3	2
Carroll	R	678	3,981	4,659	39	1	14	8
Cass	D	2,492	5,625	3,133	64	2	6	6
Champaign	D	1,436	16,669	15,233	336	9	25	57
Christian	D	2,895	10,789	7,894	687	15	30	49
Clark	D	412	5,707	5,295	8	1	24	5
Clay	D	209	4,668	4,459	44	2	24	9
Clinton	D	1,676	5,368	3,692	1,102	6	14	31
Coles	D	2,789	11,461	8,672	71	5	13	7
Cook (see below).								
Crawford	D	427	6,079	5,652	55	2	24	6
Cumberland	D	287	3,209	2,922	31	4	6	2
DeKalb	R	2,261	7,260	9,521	386	9	32	12
DeWitt	D	858	5,383	4,525	27	2	15	7
Douglas	D	292	4,806	4,514	31	4	13	1
DuPage	R	7,766	20,367	28,133	1,163	20	50	171
Edgar	D	878	7,617	6,739	84	----------	23	5
Edwards	R	677	2,073	2,750	35	----------	24	4
Effingham	D	1,735	5,811	4,076	98	1	17	1
Fayette	D	390	6,448	6,058	42	5	43	12
Ford	R	1,024	3,453	4,477	114	2	5	2
Franklin	D	3,824	14,433	10,609	394	52	27	92
Fulton	D	2,122	11,997	9,875	197	63	48	59
Gallatin	D	1,650	3,556	1,906	14	6	18	10
Greene	D	2,692	6,365	3,673	47	4	8	5
Grundy	R	1,379	3,906	5,285	248	2	5	5
Hamilton	D	887	4,085	3,198	26	5	10	6
Hancock	D	472	7,510	7,038	190	6	31	7
Hardin	R	28	1,945	1,973	2	2	6	3
Henderson	R	252	2,376	2,628	33	2	7	3
Henry	R	1,052	10,553	11,605	392	9	19	110
Iroquois	D	191	8,089	7,898	397	3	20	11
Jackson	R	233	9,627	9,860	85	5	40	29
Jasper	D	977	4,092	3,115	52	1	14	1
Jefferson	D	2,870	9,852	6,982	47	5	41	11
Jersey	D	872	3,733	2,861	37	4	6	10
JoDaviess	R	662	4,902	5,564	192	1	12	8
Johnson	R	1,116	2,359	3,475	3	1	6	3
Kane	R	6,531	26,156	32,687	1,579	27	37	99
Kankakee	D	1,137	12,129	10,992	1,833	19	17	13
Kendall	R	928	2,182	3,110	168	----------	3	1
Knox	R	1,757	12,872	14,629	501	5	19	33
Lake	R	8,234	21,060	29,294	1,203	42	22	149
LaSalle	D	1,203	23,377	22,174	1,389	24	21	145
Lawrence	D	1,006	5,982	4,976	25	2	52	6
Lee	R	2,258	6,506	8,764	335	7	6	7
Livingston	R	1,981	8,670	10,651	234	2	18	5
Logan	D	653	7,578	6,925	110	4	11	16
Macon	D	9,839	25,250	15,411	230	15	55	51

VOTE FOR SECRETARY OF STATE—NOV. 3, 1936—Concluded

Counties.	Plurality.	Democratic. Edward J. Hughes.	Republican. William J. Stratton.	Union Progressive. Stanley J. Piotrowicz.	Socialist Labor. Sam French.	Prohibition. Harriet L. McBride.	Socialist. Harry A. Crawford.
Macoupin	D 3,503	13,491	9,988	597	37	50	350
Madison	D 17,600	39,609	22,009	660	63	43	208
Marion	D 2,363	10,277	7,914	142	16	44	29
Marshall	D 245	3,899	3,654	43	1	----------	3
Mason	D 1,687	5,026	3,339	28	----------	9	3
Massac	R 982	2,719	3,701	19	1	8	7
McDonough	R 1,669	6,869	8,538	76	3	25	12
McHenry	R 5,783	6,200	11,983	646	10	16	22
McLean	D 2,887	19,860	16,973	495	12	63	34
Menard	D 105	3,082	2,977	18	----------	6	7
Mercer	R 601	4,319	4,920	57	2	10	5
Monroe	R 84	3,185	3,269	67	2	1	2
Montgomery	D 1,913	9,804	7,891	311	10	52	65
Morgan	D 680	9,322	8,642	61	8	11	31
Moultrie	D 934	3,927	2,993	23	1	16	2
Ogle	R 4,029	5,345	9,374	106	3	23	8
Peoria	D 14,474	41,340	26,866	925	47	28	64
Perry	D 1,360	6,802	5,442	138	6	15	34
Piatt	D 40	3,927	3,887	24	----------	9	6
Pike	D 2,682	7,996	5,314	94	6	19	14
Pope	R 1,074	1,651	2,725	13	----------	5	7
Pulaski	R 4	3,558	3,562	29	1	6	13
Putnam	R 122	1,334	1,456	16	----------	1	2
Randolph	D 893	7,882	6,989	270	----------	13	17
Richland	D 366	4,228	3,862	102	2	34	2
Rock Island	D 11,580	31,032	19,452	476	14	25	62
Saline	D 901	9,867	8,966	135	21	36	35
Sangamon	D 1,275	30,778	29,503	976	29	54	87
Schuyler	D 759	3,688	2,929	13	2	19	----------
Scott	D 732	2,846	2,114	14	2	2	----------
Shelby	D 2,363	8,031	5,668	87	1	59	6
Stark	R 647	2,072	2,719	37	----------	----------	----------
St. Clair	D 23,279	50,150	26,871	1,629	120	61	206
Stephenson	D 421	10,242	9,821	557	8	43	28
Tazewell	D 6,799	14,935	8,136	237	6	18	17
Union	D 1,950	5,925	3,975	4	5	5	9
Vermilion	D 5,552	23,385	17,833	501	14	88	33
Wabash	D 1,277	3,969	2,692	34	2	67	3
Warren	R 1,511	5,293	6,804	75	3	22	9
Washington	R 597	3,836	4,433	107	----------	12	10
Wayne	D 312	5,573	5,261	17	1	12	2
White	D 2,157	6,334	4,177	41	5	16	4
Whiteside	R 4,891	7,593	12,484	437	5	15	10
Will	D 1,483	25,837	24,354	1,493	18	22	50
Williamson	D 1,718	13,804	12,086	180	13	46	45
Winnebago	D 755	24,949	24,194	1,131	61	63	192
Woodford	D 124	4,915	4,791	65	2	17	2
Down State	D 104,129	962,247	858,118	29,316	1,025	2,372	3,145
Cook County	D 439,003	1,157,824	718,821	49,994	1,154	751	4,408
Total	D 543,132	2,120,071	1,576,939	79,310	2,179	3,123	7,553

Counties carried, Mr. Hughes, 68; Mr. Stratton, 34.

VOTE FOR AUDITOR OF PUBLIC ACCOUNTS—NOV. 3, 1936

Counties.	Plurality.		Democratic.	Republican.	Union Progressive.	Socialist Labor.	Prohibition.	Socialist.
			Edward J. Barrett.	Arthur J. Bidwill.	Harry A. Steinmeyer	Gus A. Jenning.	Carl T. E. Schultze.	Anton Udovic.
Adams	D	4,586	17,349	12,763	1,104	12	31	29
Alexander	D	1,396	6,611	5,215	38	20	22	15
Bond	R	472	3,366	3,838	77	2	90	21
Boone	R	2,884	2,181	5,065	226	6	6	12
Brown	D	1,205	2,760	1,555	55	----------	9	----------
Bureau	R	1,562	8,731	10,293	229	12	25	24
Calhoun	D	242	1,985	1,743	52	3	3	1
Carroll	R	643	3,927	4,570	38	1	13	8
Cass	D	2,508	5,590	3,082	67	----------	5	6
Champaign	D	2,025	16,822	14,797	349	10	28	56
Christian	D	3,056	10,849	7,793	684	16	29	48
Clark	D	383	5,668	5,285	7	----------	24	4
Clay	D	202	4,644	4,442	44	2	23	9
Clinton	D	1,763	5,281	3,518	1,167	6	15	31
Coles	D	2,849	11,454	8,605	77	5	15	8
Cook (See below).								
Crawford	D	461	6,074	5,613	55	2	24	6
Cumberland	D	333	3,211	2,878	32	2	6	2
DeKalb	R	1,931	7,326	9,257	400	9	31	15
DeWitt	D	995	5,426	4,431	26	2	16	7
Douglas	D	318	4,783	4,465	30	5	12	----------
DuPage	R	8,028	19,942	27,970	1,244	20	55	175
Edgar	D	890	7,587	6,697	90	----------	22	5
Edwards	R	651	2,058	2,709	45	1	22	3
Effingham	D	1,804	5,802	3,998	104	3	19	1
Fayette	D	467	6,457	5,990	40	2	42	12
Ford	R	872	3,483	4,355	119	2	5	2
Franklin	D	3,895	14,381	10,486	398	53	27	89
Fulton	D	2,336	12,024	9,688	202	63	47	57
Gallatin	D	1,692	3,549	1,857	15	6	19	10
Greene	D	2,672	6,296	3,624	49	12	8	5
Grundy	R	1,323	3,875	5,198	256	3	5	5
Hamilton	D	923	4,088	3,165	26	5	9	6
Hancock	D	596	7,512	6,916	198	7	27	9
Hardin	R	22	1,941	1,963	2	2	7	3
Henderson	R	153	2,400	2,553	34	2	7	3
Henry	R	905	10,550	11,455	394	9	19	112
Iroquois	D	321	8,056	7,735	421	2	19	11
Jackson	R	339	9,624	9,963	86	6	38	27
Jasper	D	978	4,051	3,073	62	1	16	1
Jefferson	D	2,931	9,818	6,887	48	5	40	11
Jersey	D	890	3,708	2,818	37	4	7	8
JoDaviess	R	645	4,857	5,502	196	1	11	8
Johnson	R	1,068	2,382	3,450	4	2	5	3
Kane	R	5,921	26,165	32,086	1,589	31	33	85
Kankakee	D	1,403	12,165	10,762	1,838	17	20	11
Kendall	R	861	2,174	3,035	176	----------	4	1
Knox	R	1,530	12,872	14,402	513	5	19	32
Lake	R	4,694	21,843	26,537	1,274	47	28	140
LaSalle	D	2,389	23,663	21,274	1,342	28	18	185
Lawrence	D	1,036	5,960	4,924	61	2	50	6
Lee	R	2,050	6,567	8,617	348	6	8	7
Livingston	R	1,826	8,662	10,488	230	1	20	6
Logan	D	729	7,537	6,808	112	4	9	16
Macon	D	10,225	25,116	14,891	241	18	51	50

VOTE FOR AUDITOR OF PUBLIC ACCOUNTS—NOV. 3, 1936—Concluded

Counties.	Plurality.	Democratic.	Republican.	Union Progressive.	Socialist Labor.	Prohibition.	Socialist.
		Edward J. Barrett.	Arthur J. Bidwill.	Harry A. Steinmeyer.	Gus A. Jenning.	Carl T. E. Schultze.	Anton Udovic.
Macoupin	D 4,236	13,668	9,432	630	36	50	362
Madison	D 18,266	39,529	21,263	684	61	39	211
Marion	D 2,491	10,267	7,776	134	13	47	28
Marshall	D 368	3,924	3,556	42	2	----------	2
Mason	D 1,773	5,019	3,246	32	----------	13	3
Massac	R 1,038	2,592	3,630	17	1	7	7
McDonough	R 1,453	6,930	8,383	76	3	19	13
McHenry	R 5,153	6,271	11,424	695	9	11	24
McLean	D 3,480	19,897	16,417	515	13	64	35
Menard	D 160	3,079	2,919	17	----------	6	7
Mercer	R 434	4,356	4,790	56	2	13	5
Monroe	R 50	3,173	3,223	47	3	1	1
Montgomery	D 1,990	9,696	7,706	309	8	53	69
Morgan	D 844	9,323	8,479	60	7	11	29
Moultrie	D 958	3,912	2,954	18	1	17	2
Ogle	R 3,839	5,338	9,177	120	4	23	7
Peoria	D 16,062	41,446	25,384	969	50	26	62
Perry	D 1,487	6,855	5,368	145	5	14	36
Piatt	D 124	3,937	3,813	24	----------	9	6
Pike	D 2,765	7,983	5,218	93	6	15	12
Pope	R 1,068	1,640	2,708	16	----------	6	3
Pulaski	D 58	3,568	3,510	31	1	6	10
Putnam	R 74	1,343	1,417	16	----------	1	2
Randolph	D 943	7,899	6,956	287	----------	14	17
Richland	D 371	4,194	3,823	100	2	34	2
Rock Island	D 12,381	31,330	18,949	494	19	23	58
Saline	D 978	9,851	8,873	134	24	35	33
Sangamon	D 2,742	31,145	28,403	1,042	29	50	89
Schuyler	D 893	3,737	2,844	13	1	20	2
Scott	D 718	2,824	2,106	13	2	2	1
Shelby	D 2,434	8,016	5,582	88	1	59	6
Stark	R 595	2,076	2,671	38	----------	2	----------
St. Clair	D 24,285	50,298	26,013	1,643	132	61	209
Stephenson	D 456	10,182	9,726	559	8	41	29
Tazewell	D 6,877	14,736	7,859	235	7	18	17
Union	D 1,930	5,889	3,959	6	4	5	9
Vermilion	D 5,633	23,238	17,605	509	15	87	34
Wabash	D 1,311	3,959	2,648	35	2	65	3
Warren	R 1,450	5,293	6,743	77	4	22	8
Washington	R 554	3,822	4,376	103	----------	19	9
Wayne	D 286	5,515	5,229	17	1	12	2
White	D 2,082	6,233	4,151	41	5	22	3
Whiteside	R 4,759	7,575	12,334	434	4	16	10
Will	D 2,506	26,182	23,676	1,546	19	24	63
Williamson	D 1,817	13,794	11,977	174	13	45	45
Winnebago	D 690	24,635	23,945	1,159	72	62	184
Woodford	D 280	4,947	4,667	61	2	16	1
Down State	D 124,327	962,319	837,992	30,105	1,076	2,368	3,177
Cook County	D 421,664	1,145,592	723,928	47,331	1,340	747	4,430
Total	D 545,991	2,107,911	1,561,920	77,436	2,416	3,115	7,607

Scattering—Cook County, 1.
Counties carried, Mr. Barrett, 69; Mr. Bidwill, 33.

VOTE FOR STATE TREASURER—NOV. 3, 1936

Counties.	Plurality.		Democratic. John C. Martin.	Republican. Clarence F. Buck.	Union Progressive. H. W. Trovillion.	Socialist Labor. Frank H. McKinzie.	Prohibition. Enoch A. Holtwick.	Socialist. Benjamin Williger.
Adams	D	5,137	17,487	12,350	1,109	14	30	29
Alexander	D	1,313	6,543	5,230	38	18	22	16
Bond	R	467	3,327	3,794	65	3	214	22
Boone	R	2,945	2,149	5,094	226	6	7	12
Brown	D	1,227	2,765	1,538	54	----------	10	----------
Bureau	R	1,707	8,770	10,477	234	10	24	21
Calhoun	D	214	1,957	1,743	53	3	3	1
Carroll	R	758	3,861	4,619	37	1	13	8
Cass	D	2,423	5,532	3,109	64	----------	6	6
Champaign	D	1,258	16,357	15,099	346	9	26	56
Christian	D	2,869	10,722	7,853	695	15	29	48
Clark	D	404	5,668	5,264	8	----------	23	4
Clay	D	188	4,635	4,447	47	2	22	9
Clinton	D	1,802	5,314	3,512	1,152	7	13	31
Coles	D	2,748	11,319	8,571	68	5	14	7
Cook (see below).								
Crawford	D	459	6,073	5,614	55	2	24	6
Cumberland	D	257	3,158	2,901	32	2	6	2
DeKalb	R	2,394	7,035	9,429	402	8	33	15
DeWitt	D	807	5,296	4,489	26	2	17	7
Douglas	D	264	4,743	4,479	31	4	13	----------
DuPage	R	8,389	19,625	28,014	1,217	20	53	195
Edgar	D	820	7,541	6,721	90	----------	22	5
Edwards	R	655	2,044	2,699	37	----------	24	4
Effingham	D	1,817	5,808	3,991	101	1	17	1
Fayette	D	469	6,472	6,003	24	17	40	14
Ford	R	1,016	3,406	4,422	118	2	5	3
Franklin	D	3,952	14,401	10,449	401	54	28	91
Fulton	D	2,074	11,870	9,796	206	64	51	55
Gallatin	D	1,647	3,529	1,882	16	6	17	10
Greene	D	2,632	6,270	3,638	51	4	8	5
Grundy	R	1,511	3,770	5,281	256	3	5	5
Hamilton	D	930	4,090	3,160	26	5	11	6
Hancock	D	449	7,429	6,980	198	7	30	10
Hardin	R	31	1,934	1,965	3	2	7	3
Henderson	R	331	2,334	2,665	30	2	7	4
Henry	R	1,124	10,425	11,549	402	9	19	109
Iroquois	D	152	7,941	7,789	426	3	20	11
Jackson	R	377	9,602	9,979	87	8	37	29
Jasper	D	962	4,036	3,074	60	1	15	1
Jefferson	D	2,891	9,798	6,907	51	4	41	11
Jersey	D	852	3,665	2,813	41	4	6	9
JoDaviess	R	813	4,748	5,561	194	2	11	3
Johnson	R	1,057	2,384	3,441	3	1	5	3
Kane	R	6,791	25,578	32,369	1,588	33	38	89
Kankakee	D	1,107	11,965	10,858	1,864	19	16	11
Kendall	R	962	2,115	3,077	167	----------	3	1
Knox	R	2,223	12,537	14,760	515	5	18	32
Lake	R	6,255	21,146	27,401	1,261	49	24	153
LaSalle	D	1,166	22,963	21,797	1,346	24	23	147
Lawrence	D	998	5,938	4,940	64	2	47	6
Lee	R	2,357	6,372	8,729	334	6	7	7
Livingston	R	2,035	8,544	10,579	224	6	14	5
Logan	D	637	7,483	6,846	110	4	10	15
Macon	D	9,516	24,742	15,226	240	13	57	49

VOTE FOR STATE TREASURER—NOV. 3, 1936—Concluded

Counties.	Plurality.	Democratic.	Republican.	Union Progressive.	Socialist Labor.	Prohibition.	Socialist.
		John C. Martin.	Clarence F. Buck.	H. W. Trovillion.	Frank H. McKinzie.	Enoch A. Holtwick.	Benjamin Williger.
Macoupin	D 3,921	13,477	9,556	616	40	51	363
Madison	D 18,185	39,545	21,360	714	60	37	206
Marion	D 2,684	10,478	7,794	144	12	45	28
Marshall	D 266	3,866	3,600	36	1	----------	3
Mason	D 1,758	4,993	3,235	30	----------	12	3
Massac	R 949	2,686	3,635	17	1	7	7
McDonough	R 1,804	6,788	8,592	81	3	19	13
McHenry	R 5,437	6,058	11,495	691	10	8	25
McLean	D 2,947	19,622	16,675	508	11	67	37
Menard	D 35	3,008	2,973	19	1	6	7
Mercer	R 681	4,214	4,895	61	1	13	5
Monroe	R 68	3,169	3,237	70	2	2	2
Montgomery	D 1,758	9,564	7,806	309	9	64	67
Morgan	D 760	9,264	8,504	71	8	9	30
Moultrie	D 938	3,902	2,964	22	1	18	2
Ogle	R 4,058	5,206	9,264	118	4	23	7
Peoria	D 14,041	40,373	26,332	959	50	29	66
Perry	D 1,416	6,790	5,374	142	5	14	36
Piatt	D 2	3,877	3,875	24	1	9	6
Pike	D 2,675	7,914	5,239	99	6	17	13
Pope	R 1,075	1,636	2,711	13	----------	5	3
Pulaski	D 7	3,531	3,524	32	----------	6	12
Putnam	R 83	1,345	1,428	16	----------	1	2
Randolph	D 882	7,822	6,940	274	----------	14	17
Richland	D 410	4,221	3,811	102	2	33	2
Rock Island	D 11,476	30,712	19,236	497	16	24	60
Saline	D 941	9,802	8,861	133	22	37	33
Sangamon	D 1,555	30,430	28,875	1,047	29	51	95
Schuyler	D 801	3,676	2,875	12	1	23	1
Scott	D 691	2,806	2,115	14	1	3	----------
Shelby	D 2,350	7,953	5,603	86	1	65	6
Stark	R 705	2,013	2,718	37	----------	3	----------
St. Clair	D 23,771	49,982	26,211	1,650	116	61	212
Stephenson	D 243	9,993	9,750	574	8	44	29
Tazewell	D 6,706	14,618	7,912	235	20	16	17
Union	D 1,940	5,880	3,940	7	4	5	9
Vermilion	D 5,416	23,125	17,709	510	15	88	35
Wabash	D 1,320	3,968	2,648	37	2	63	3
Warren	R 1,808	5,155	6,963	80	3	21	9
Washington	R 548	3,829	4,377	103	----------	19	8
Wayne	D 318	5,535	5,217	16	1	12	2
White	D 2,105	6,275	4,170	39	5	16	3
Whiteside	R 4,974	7,442	12,416	437	5	15	11
Will	D 1,359	25,478	24,119	1,640	24	27	50
Williamson	D 1,767	13,746	11,979	178	13	46	46
Winnebago	D 305	24,264	23,959	1,160	71	62	192
Woodford	D 172	4,879	4,707	63	2	18	2
Down State	D 103,974	950,126	846,152	30,216	1,078	2,513	3,187
Cook County	D 425,032	1,140,004	714,972	46,815	1,355	732	4,580
Total	D 529,006	2,090,130	1,561,124	77,031	2,433	3,245	7,767

Counties carries, Mr. Martin, 69; Mr. Buck, 33.

VOTE FOR ATTORNEY GENERAL—NOV. 3, 1936

Counties.	Plurality.		Democratic.	Republican.	Union Progressive.	Socialist Labor.	Prohibition.	Socialist.
			Otto Kerner.	Charles W. Hadley.	Thomas V. Sullivan.	Titus Anderson.	Frank S. Regan.	Meyer J. Myer.
Adams	D	5,053	17,380	12,327	1,139	14	31	30
Alexander	D	1,290	6,532	5,242	39	20	22	15
Bond	R	512	3,332	3,844	72	2	96	22
Boone	R	2,917	2,167	5,084	235	6	6	10
Brown	D	1,228	2,746	1,518	55	----------	12	----------
Bureau	R	1,712	8,742	10,454	243	10	26	18
Calhoun	D	196	1,943	1,747	55	3	3	1
Carroll	R	733	3,868	4,601	42	1	14	8
Cass	D	2,478	5,581	3,103	64	2	5	6
Champaign	D	1,261	16,337	15,076	360	10	31	58
Christian	D	2,840	10,676	7,836	709	14	29	48
Clark	D	362	5,636	5,274	10	----------	24	5
Clay	D	131	4,578	4,447	50	2	23	9
Clinton	D	1,739	5,248	3,509	1,186	6	13	32
Coles	D	2,694	11,281	8,587	74	4	14	6
Cook (see below).								
Crawford	D	478	6,066	5,588	56	2	26	7
Cumberland	D	256	3,160	2,904	32	3	6	2
DeKalb	R	2,246	7,099	9,345	414	9	41	11
DeWitt	D	817	5,301	4,484	27	2	16	7
Douglas	D	201	4,697	4,496	31	3	12	----------
DuPage	R	8,390	19,904	28,294	1,291	20	63	177
Edgar	D	764	7,505	6,741	90	----------	23	5
Edwards	R	669	2,030	2,699	35	----------	22	3
Effingham	D	1,774	5,774	4,000	110	1	18	3
Fayette	D	415	6,436	6,021	26	4	48	14
Ford	R	965	3,428	4,393	118	2	5	2
Franklin	D	3,787	14,288	10,501	400	52	27	95
Fulton	D	2,100	11,852	9,752	209	64	53	49
Gallatin	D	1,639	3,517	1,878	16	6	16	10
Greene	D	2,587	6,232	3,645	49	4	8	5
Grundy	R	1,372	3,819	5,191	259	3	5	5
Hamilton	D	897	4,059	3,162	25	4	9	7
Hancock	D	494	7,419	6,925	205	6	33	8
Hardin	R	30	1,933	1,963	2	2	7	4
Henderson	R	219	2,366	2,585	33	2	7	4
Henry	R	1,149	10,409	11,558	391	10	18	109
Iroquois	D	154	7,906	7,752	433	3	19	10
Jackson	R	489	9,517	10,006	90	6	41	33
Jasper	D	964	4,032	3,068	61	1	15	1
Jefferson	D	2,797	9,718	6,921	53	4	41	11
Jersey	D	832	3,656	2,824	39	4	7	10
JoDaviess	R	1,075	4,463	5,538	197	1	12	8
Johnson	R	1,065	2,377	3,442	3	1	6	3
Kane	R	6,691	25,706	32,397	1,671	32	38	93
Kankakee	D	1,191	11,978	10,787	1,898	20	19	11
Kendall	R	933	2,127	3,060	178	----------	4	1
Knox	R	1,916	12,673	14,589	537	7	20	32
Lake	R	5,231	21,638	26,869	1,370	46	21	151
LaSalle	D	1,402	22,978	21,576	1,485	25	33	145
Lawrence	D	933	5,890	4,957	63	2	52	5
Lee	R	2,333	6,338	8,671	373	6	10	7
Livingston	R	1,998	8,540	10,538	242	4	22	6
Logan	D	609	7,449	6,840	115	4	11	15
Macon	D	9,531	24,721	15,190	242	16	55	50

VOTE FOR ATTORNEY GENERAL—NOV. 3, 1936—Concluded

Counties.	Plurality.	Democratic.	Republican.	Union Progressive.	Socialist Labor.	Prohibition.	Socialist.
		Otto Kerner.	Charles W. Hadley.	Thomas V. Sullivan.	Titus Anderson.	Frank S. Regan.	Meyer J. Myer.
Macoupin	D 3,887	13,406	9,519	634	37	49	355
Madison	D 17,674	39,259	21,585	704	60	38	213
Marion	D 2,409	10,201	7,792	156	12	46	29
Marshall	D 234	3,848	3,614	38	1	----------	2
Mason	D 1,729	4,959	3,230	30	----------	12	3
Massac	R 977	2,666	3,643	17	1	7	7
McDonough	R 1,708	6,806	8,514	79	4	19	13
McHenry	R 5,212	6,210	11,422	754	10	7	24
McLean	D 3,272	19,701	16,429	550	11	68	35
Menard	D 48	3,006	2,958	22	----------	6	6
Mercer	R 647	4,221	4,868	64	2	11	5
Monroe	R 59	3,165	3,224	69	2	1	2
Montgomery	D 1,654	9,509	7,855	321	8	52	68
Morgan	D 644	9,171	8,527	72	8	9	32
Moultrie	D 915	3,880	2,965	23	1	18	2
Ogle	R 4,021	5,204	9,225	130	5	22	8
Peoria	D 14,550	40,532	25,982	1,009	50	31	66
Perry	D 1,406	6,774	5,368	144	5	14	37
Piatt	R 54	3,837	3,891	24	----------	9	6
Pike	D 2,617	7,868	5,251	100	6	19	13
Pope	R 1,058	1,643	2,701	15	----------	3	4
Pulaski	R 17	3,512	3,529	30	1	7	11
Putnam	R 86	1,337	1,423	15	----------	2	2
Randolph	D 838	7,793	6,955	273	----------	14	17
Richland	D 317	4,154	3,837	103	2	33	2
Rock Island	D 11,479	30,710	19,231	513	17	26	59
Saline	D 911	9,784	8,873	143	23	36	34
Sangamon	D 1,247	30,185	28,938	1,126	30	48	98
Schuyler	D 768	3,636	2,868	16	1	18	1
Scott	D 598	2,801	2,203	14	1	3	----------
Shelby	D 2,329	7,923	5,594	90	1	61	6
Stark	R 686	2,018	2,704	38	----------	1	----------
St. Clair	D 23,594	49,862	26,268	1,668	126	68	211
Stephenson	D 227	9,992	9,765	592	8	44	30
Tazewell	D 6,695	14,643	7,948	244	5	16	19
Union	D 1,941	5,881	3,940	8	5	5	9
Vermilion	D 5,318	23,025	17,707	526	14	93	33
Wabash	D 1,238	3,922	2,684	36	2	66	3
Warren	R 1,593	5,214	6,807	78	4	23	8
Washington	R 585	3,800	4,385	100	2	18	10
Wayne	D 308	5,498	5,190	15	1	11	2
White	D 2,041	6,230	4,189	41	5	16	3
Whiteside	R 4,929	7,464	12,393	437	5	16	11
Will	D 1,886	25,631	23,745	1,648	22	26	53
Williamson	D 1,750	13,716	11,966	182	13	46	45
Winnebago	D 477	24,332	23,855	1,193	81	120	187
Woodford	D 160	4,856	4,696	64	3	18	1
Down State	D 104,778	948,833	844,055	31,350	1,070	2,514	3,172
Cook County	D 480,053	1,167,840	687,787	55,001	1,425	740	4,536
Total	D 584,831	2,116,673	1,531,842	86,351	2,495	3,254	7,708

Counties carried, Mr. Kerner, 67; Mr. Hadley, 35.

VOTE FOR TRUSTEES OF THE UNIVERSITY OF ILLINOIS—NOV. 3, 1936

Counties.	Democratic.			Republican.			Union Progressive.		
	Louis C. Moschel.	James Mansfield Cleary.	Homer Mat Adams.	Frank H. McKelvey.	Frank M. White.	Charles S. Pillsbury.	Minnie Clarke Webster.	Elsie B. Johnston.	John L. Wellington.
Adams	16,860	16,739	16,789	12,221	12,196	12,091	1,100	1,008	1,098
Alexander	6,451	6,403	6,397	5,208	5,186	5,167	39	39	39
Bond	3,297	3,294	3,300	3,836	3,827	3,820	77	74	75
Boone	2,135	2,117	2,117	5,078	5,064	5,044	222	206	210
Brown	2,721	2,730	2,744	1,519	1,512	1,503	57	52	50
Bureau	8,581	8,545	8,577	10,481	10,498	10,416	238	220	216
Calhoun	1,928	1,919	1,935	1,738	1,750	1,724	62	62	63
Carroll	3,767	3,755	3,766	4,614	4,609	4,576	38	38	38
Cass	5,439	5,437	5,457	3,118	3,090	3,082	70	67	68
Champaign	15,776	15,734	15,985	15,511	15,433	15,325	358	345	348
Christian	10,361	10,375	10,427	7,877	7,809	7,705	663	654	659
Clark	5,585	5,557	5,579	5,234	5,243	5,213	11	11	11
Clay	4,578	4,558	4,570	4,431	4,422	4,409	45	44	47
Clinton	5,125	5,070	5,132	3,493	3,485	3,452	1,155	1,151	1,167
Coles	11,136	11,145	11,199	8,613	8,609	8,565	71	72	72
Cook (see below).									
Crawford	5,959	5,959	5,972	5,636	5,612	5,582	54	54	55
Cumberland	3,121	3,127	3,129	2,985	2,904	2,896	33	32	32
DeKalb	6,833	6,831	6,852	9,396	9,434	9,319	418	409	396
DeWitt	5,193	5,172	5,188	4,504	4,511	4,497	27	27	28
Douglas	4,604	4,599	4,611	4,489	4,467	4,455	29	26	28
DuPage	18,890	18,904	18,924	28,117	28,131	27,931	1,278	1,253	1,287
Edgar	7,430	7,438	7,471	6,746	6,727	6,696	92	87	88
Edwards	2,019	2,011	2,019	2,694	2,681	2,670	33	32	37
Effingham	5,689	5,679	5,688	4,005	3,982	3,964	111	107	104
Fayette	6,385	6,387	6,390	6,012	6,009	5,991	33	32	32
Ford	3,321	3,316	3,334	4,425	4,417	4,382	120	120	119
Franklin	14,178	14,108	14,173	10,464	10,409	10,366	405	394	393
Fulton	11,776	11,767	11,792	9,718	9,731	9,686	206	199	203
Gallatin	3,503	3,496	3,502	1,875	1,873	1,864	14	16	15
Greene	6,153	6,153	6,181	3,704	3,641	3,639	48	48	47
Grundy	3,692	3,680	3,679	5,186	5,199	5,159	253	246	245
Hamilton	4,021	4,066	4,034	3,175	3,072	3,165	25	25	27

Hancock	7,301	7,276	7,342	6,940	6,910	6,884	207	195	198
Hardin	1,925	1,918	1,933	1,972	1,969	1,966	2	2	2
Henderson	2,297	2,286	2,301	2,563	2,541	2,523	34	33	33
Henry	10,278	10,245	10,271	11,575	11,563	11,505	407	407	406
Iroquois	7,727	7,719	7,755	7,788	7,773	7,751	426	417	394
Jackson	9,386	9,386	9,426	10,034	10,011	9,922	87	90	86
Jasper	3,993	3,977	3,990	3,074	3,069	3,057	61	59	58
Jefferson	9,632	9,628	9,645	6,940	6,900	6,879	53	51	52
Jersey	3,609	3,588	3,620	2,823	2,809	2,783	38	38	39
JoDaviess	4,697	4,679	4,707	5,533	5,548	5,496	197	194	194
Johnson	2,357	2,348	2,357	3,414	3,397	3,389	2	2	2
Kane	25,329	25,513	24,975	32,217	32,155	34,308	1,632	1,584	1,607
Kankakee	11,759	11,722	11,798	10,848	10,747	10,702	1,863	1,859	1,862
Kendall	2,075	2,057	2,075	3,044	3,037	3,018	183	170	170
Knox	12,299	12,236	12,221	14,520	14,476	14,436	536	532	528
Lake	20,590	20,796	20,639	27,177	27,109	26,960	1,319	1,304	1,305
LaSalle	22,005	21,870	21,985	21,370	21,287	21,073	1,332	1,310	1,331
Lawrence	5,830	5,827	5,857	4,947	4,927	4,908	64	62	62
Lee	6,266	6,238	6,271	8,680	8,700	8,579	349	338	338
Livingston	8,404	8,356	8,513	10,549	10,498	10,459	240	225	234
Logan	7,245	7,241	7,268	6,905	6,830	6,813	112	116	117
Macon	23,766	23,723	23,800	15,455	15,425	15,260	244	239	239
Macoupin	13,389	13,024	13,123	9,489	9,591	9,408	622	619	629
Madison	38,662	38,419	38,572	21,367	21,189	21,024	679	654	658
Marion	10,056	10,006	10,086	7,803	7,749	7,702	151	145	150
Marshall	3,765	3,724	3,762	3,592	3,578	3,561	38	38	38
Mason	4,903	4,874	4,885	3,229	3,220	3,194	30	31	28
Massac	2,624	2,614	2,607	3,578	3,556	3,552	17	16	18
McDonough	6,746	6,728	6,773	8,554	8,542	8,500	73	75	75
McHenry	5,891	5,881	5,894	11,465	11,439	11,340	704	686	690
McLean	19,055	18,991	19,109	16,756	16,784	16,749	532	520	412
Menard	2,950	2,951	2,959	2,993	2,985	2,997	19	19	20
Mercer	4,068	4,043	4,071	4,858	4,792	4,752	61	60	60
Monroe	3,142	3,098	3,125	3,207	3,200	3,195	70	69	69
Montgomery	9,390	9,355	9,383	7,832	7,843	7,758	311	300	305
Morgan	8,935	8,930	8,987	8,602	8,476	8,414	61	59	61
Moultrie	3,843	3,836	3,859	2,967	2,966	2,953	25	24	24
Ogle	5,070	5,024	5,054	9,243	9,265	9,138	122	121	116
Peoria	39,736	39,332	39,494	25,999	26,251	25,826	996	986	975
Perry	6,706	6,689	6,702	5,383	5,362	5,327	143	141	139
Piatt	3,762	3,766	3,795	3,950	3,935	3,901	25	25	25
Pike	7,774	7,751	7,806	5,235	5,233	5,195	101	100	101

VOTE FOR TRUSTEES OF THE UNIVERSITY OF ILLINOIS—NOV. 3, 1936—Continued

Counties.	Democratic.			Republican.			Union Progressive.		
	Louis C. Moschel.	James Mansfield Cleary.	Homer Mat Adams.	Frank H. McKelvey.	Frank M. White.	Charles S. Pillsbury.	Minnie Clarke Webster.	Elsie B. Johnston.	John L Wellington.
Pope	1,623	1,612	1,625	2,697	2,691	2,683	9	9	9
Pulaski	3,471	3,438	3,447	3,516	3,482	3,475	31	30	30
Putnam	1,316	1,309	1,312	1,421	1,431	1,426	16	16	19
Randolph	7,602	7,672	7,731	7,161	6,937	6,947	272	271	271
Richland	4,143	4,035	4,160	3,841	3,818	3,789	103	102	103
Rock Island	30,222	30,208	30,243	19,333	19,249	19,169	518	504	498
Saline	9,679	9,671	9,682	8,859	8,859	8,837	134	131	133
Sangamon	28,251	28,436	28,770	30,042	29,296	29,013	1,117	1,107	1,124
Schuyler	3,619	3,623	3,644	2,880	2,873	2,862	13	13	14
Scott	2,755	2,747	2,766	2,120	1,995	2,082	14	15	14
Shelby	7,801	7,666	7,769	5,582	5,712	5,529	84	82	83
Stark	1,976	1,968	1,973	2,716	2,723	2,702	36	36	35
St. Clair	49,142	49,024	49,171	26,621	26,406	26,276	1,618	1,614	1,628
Stephenson	9,753	9,686	9,868	9,785	9,833	9,701	581	577	575
Tazewell	15,656	14,395	14,587	7,399	7,565	7,323	240	233	202
Union	5,841	5,820	5,844	3,941	3,932	3,817	7	8	7
Vermilion	22,744	22,764	22,800	17,775	17,785	17,696	517	507	518
Wabash	3,874	3,858	3,872	2,650	2,641	2,618	33	33	35
Warren	5,145	5,133	5,161	6,840	6,790	6,790	76	75	75
Washington	3,771	3,771	3,820	4,395	4,358	4,362	107	105	102
Wayne	5,473	5,456	5,459	5,208	5,197	5,174	14	14	14
White	6,205	6,301	6,212	4,175	4,156	4,152	42	40	39
Whiteside	7,256	7,220	7,258	12,312	12,323	12,200	421	415	419
Will	24,575	24,568	24,527	23,951	23,901	23,758	1,605	1,559	1,569
Williamson	13,577	13,550	13,589	11,962	11,930	11,895	181	175	171
Winnebago	23,195	23,110	23,212	24,037	24,642	23,860	1,231	1,165	1,173
Woodford	4,776	4,756	4,751	4,722	4,728	4,692	64	61	59
Down State	929,185	925,533	928,961	846,514	844,423	840,339	30,637	29,962	30,066
Cook County	1,113,634	1,122,147	1,119,367	719,700	720,607	717,119	48,831	47,862	48,722
Total	2,042,819	2,047,680	2,048,328	1,566,214	1,565,030	1,557,458	79,468	77,824	78,788

Pluralities, Mr. Moschel, 476,605; Mr. Cleary, 482,650; Mr. Adams, 490,870.

VOTE FOR TRUSTEES OF THE UNIVERSITY OF ILLINOIS—NOV. 3, 1936—Continued

Counties.	Social Labor.			Prohibition.			Socialist.		
	Mary Starcevic.	Nels C. Gustafson.	John L. Lindsey.	Lawrence Britton.	Mildred E. Young.	John Ashe.	Roy E. Burt.	Edward L. Adams, Jr.	Georgia Albright.
Adams	13	14	12	32	33	32	33	32	31
Alexander	20	20	22	24	23	22	15	17	15
Bond	3	4	3	102	102	104	21	22	21
Boone	6	6	6	8	8	8	11	10	10
Brown				14	11	11			
Bureau	10	9	9	30	34	31	20	20	21
Calhoun	4	4	4	3	3	3	1	1	1
Carroll	2	2	2	15	16	15	12	8	9
Cass				5	4	5	6	6	6
Champaign	10	10	15	28	33	26	77	67	63
Christian	17	13	12	29	31	28	45	46	47
Clark				24	24	24	4	4	4
Clay	2	2	2	24	23	24	9	9	9
Clinton	8	5	7	14	15	14	31	32	33
Coles	5	3	3	19	16	16	7	7	7
Cook (see below).									
Crawford	3	2	3	28	31	28	6	6	3
Cumberland	2	2	2	6	6	6	2	2	2
DeKalb	10	8	9	39	38	39	12	12	12
DeWitt	2	4	3	18	18	18	7	7	7
Douglas	4	5	5	13	15	13	2	1	1
DuPage	23	29	24	72	75	69	216	213	194
Edgar				26	27	25	6	5	6
Edwards				25	26	26	3	3	3
Effingham	2	1	2	22	24	21	1	1	3
Fayette	5	4	4	40	41	41	19	15	15
Ford	3	3	3	5	5	5	4	3	3
Franklin	52	50	51	27	27	28	90	90	90
Fulton	68	63	65	52	57	52	58	55	57
Gallatin	6	6	6	19	18	17	10	12	10
Greene	4	4	4	8	8	8	6	6	6
Grundy	3	3	2	7	8	8	5	5	5
Hamilton	5	5	5	11	11	11	7	7	7
Hancock	7	7	8	36	35	34	8	8	9
Hardin	2	2	2	7	7	7	3	4	3

VOTE FOR TRUSTEES OF THE UNIVERSITY OF ILLINOIS—NOV. 3, 9316—Concluded

Counties.	Social Labor.			Prohibition.			Socialist.		
	Mary Starcevic.	Nels C. Gustafson.	John L. Lindsey.	Lawrence Britton.	Mildred E. Young.	John Ashe.	Roy E. Burt.	Edward L. Adams, Jr.	Georgia Albright.
Henderson	2	2	2	7	7	8	4	4	4
Henry	9	9	8	21	20	19	116	115	115
Iroquois	2	2	3	19	19	19	10	10	10
Jackson	6	5	6	40	41	40	38	33	34
Jasper	1	1	1	15	17	15	1	1	1
Jefferson	5	5	5	42	43	42	10	10	11
Jersey	4	4	4	5	5	5	15	9	9
JoDaviess	1	1	1	11	11	11	7	7	7
Johnson	1	1	1	6	6	6	3	3	3
Kane	35	33	31	47	49	42	124	114	106
Kankakee	17	15	16	20	21	20	9	11	9
Kendall				10	11	11	2	1	1
Knox	8	11	7	24	25	26	38	36	36
Lake	49	57	52	33	34	34	179	169	187
LaSalle	25	25	21	21	25	21	146	152	149
Lawrence	2	2	2	53	55	52	6	7	6
Lee	6	6	6	9	13	11	5	6	8
Livingston	5	2	3	24	21	20	5	8	9
Logan	4	4	4	10	10	10	19	18	17
Macon	14	14	17	59	63	60	54	56	52
Macoupin	44	35	41	58	55	55	374	361	355
Madison	64	63	63	37	41	37	211	206	214
Marion	12	12	14	46	45	48	29	29	27
Marshall							3	4	3
Mason				12	12	12	3	3	3
Massac	1	1	1	9	9	9	7	7	7
McDonough	4	3	3	18	22	18	12	12	12
McHenry	10	9	9	10	8	8	26	27	26
McLean	14	11	12	69	68	68	43	38	38
Menard			4	9	9	6	7	7	7
Mercer	1	2	1	15	15	16	5	5	5
Monroe	2	3	2	1	1	1	2	4	4
Montgomery	8	7	8	53	57	50	71	70	70

Morgan	5	5	5	12	12	11	31	28	30
Moultrie	1	1	1	20	18	19	2	4	2
Ogle	3	3	4	24	25	24	8	8	8
Peoria	46	48	51	36	39	35	71	65	67
Perry	5	4	5	12	15	15	36	37	36
Piatt	1	1	1	11	11	11	6	6	6
Pike	6	7	7	17	17	16	16	15	14
Pope				4	4	4	5	5	5
Pulaski				8	7	6	13	13	13
Putnam				3	2	2	3	3	4
Randolph	1			14	13	14	15	16	15
Richland	2	2	2	34	33	33	2	2	2
Rock Island	21	18	22	28	31	29	63	66	62
Saline	21	23	22	37	33	33	34	34	34
Sangamon	43	36	38	52	54	54	113	101	104
Schuyler	1	1		18	18	18	1	1	1
Scott	1	1	1	3	3	2	1		
Shelby	2	1	1	58	58	64	6	6	5
Stark									
St. Clair	126	124	126	66	69	68	214	214	215
Stephenson	9	7	9	44	47	42	32	29	30
Tazewell	5	5	9	18	18	18	17	17	16
Union	4	4	4	5	5	5	10	9	9
Vermilion	15	15	16	97	99	95	40	39	38
Wabash	2	3	3	71	74	70	3	3	3
Warren	6	3	3	23	24	23	8	8	8
Washington				18	19	16	9	9	9
Wayne	1	1	2	13	12	13	2	2	2
White	5	5	6	17	17	17	3	3	3
Whiteside	5	5	6	19	18	18	10	11	10
Will	55	20	20	35	37	38	66	66	63
Williamson	16	14	13	48	46	46	44	45	45
Winnebago	68	74	72	73	69	65	203	294	198
Woodford	2	2	2	19	17	17	2	2	3
Down State	1,135	1,068	1,094	2,602	2,655	2,560	3,430	3,440	3,318
Cook County	1,590	1,663	1,537	947	1,011	823	5,218	5,373	5,031
Total	2,725	2,731	2,631	3,549	3,666	3,383	8,648	8,813	8,349

VOTE FOR REPRESENTATIVES IN CONGRESS, STATE AT LARGE—NOV. 3, 1936

Counties.	Democratic.		Republican.		Union Progressive.		Socialist Labor.		Prohibition.		Socialist.	
	Lewis M. Long.	E. V. Champion.	Rodney H. Brandon.	John T. Dempsey.	Severin H. Hanson.	Rad Burnett.	Edward K. Schooley.	Mathilda M. Deavers.	Frank Earl Herrick.	Mary Morgan Williams.	Nate Egnor.	Ina M. White.
Adams	16,879	16,546	12,605	12,192	1,126	1,095	12	10	29	31	31	32
Alexander	6,499	6,368	5,250	5,190	39	40	21	21	22	21	16	16
Bond	3,322	3,288	3,843	3,815	82	80	1	1	91	96	22	22
Boone	2,157	2,101	5,059	4,998	261	243	6	6	6	6	10	10
Brown	2,738	2,702	1,522	1,505	57	49	----------	----------	11	10	----------	----------
Bureau	8,660	8,576	10,502	10,421	277	271	11	9	29	27	19	20
Calhoun	1,937	1,917	1,744	1,730	65	66	6	4	5	3	1	1
Carroll	3,806	3,760	4,632	4,567	42	40	2	2	14	14	7	9
Cass	5,453	5,419	3,133	3,085	68	70	1	----------	5	5	7	6
Champaign	16,052	15,980	15,316	15,036	375	375	11	9	33	29	57	58
Christian	10,490	10,307	7,856	7,730	709	703	11	11	29	29	44	43
Clark	5,611	5,563	5,258	5,227	10	10	----------	----------	24	23	4	4
Clay	4,602	4,556	4,442	4,407	50	49	2	2	24	24	9	9
Clinton	4,988	4,893	3,490	3,442	1,494	1,469	10	6	12	13	32	31
Coles	11,279	11,229	8,691	8,632	89	82	7	3	14	14	7	7
Cook (see below).												
Crawford	6,012	5,949	5,631	5,793	57	57	2	3	26	27	6	7
Cumberland	3,142	3,112	2,908	2,890	26	25	2	2	6	6	2	2
DeKalb	7,500	6,883	9,159	9,067	409	387	6	6	42	37	9	9
DeWitt	5,242	5,190	4,518	4,456	40	38	2	2	17	17	7	7
Douglas	4,667	4,618	4,522	4,487	34	32	4	4	11	12	1	1
DuPage	19,314	18,679	28,223	27,786	1,331	1,303	22	22	168	72	174	179
Edgar	7,468	7,416	6,769	6,713	96	92	----------	1	22	21	5	5
Edwards	2,033	2,018	2,711	2,657	36	36	----------	----------	24	27	3	3
Effingham	5,685	5,630	4,021	3,991	147	144	1	1	18	19	1	1
Fayette	6,416	6,382	6,000	5,983	53	51	4	4	44	44	12	14
Ford	3,368	3,337	4,418	4,364	130	126	3	2	5	5	2	2
Franklin	14,259	14,124	10,485	10,374	489	407	52	53	26	24	93	90
Fulton	11,828	11,705	9,729	9,659	223	219	62	65	48	48	56	55
Gallatin	3,510	3,482	1,878	1,870	16	14	6	6	16	19	10	10
Greene	6,200	6,199	3,647	3,606	55	55	4	4	8	8	6	6
Grundy	3,696	3,641	5,268	5,185	254	250	2	2	6	6	6	6
Hamilton	4,030	4,013	3,275	3,098	26	25	5	5	9	9	7	7

Hancock	7,351	7,302	6,980	6,899	215	200	7	9	32	31	7	7
Hardin	1,929	1,918	1,970	1,967	2	2	2	2	7	3	3	4
Henderson	2,337	2,284	2,596	2,527	34	33	2	2	7	7	4	4
Henry	10,333	10,291	11,567	11,467	414	421	8	8	17	18	111	111
Iroquois	7,818	7,738	7,813	7,717	412	400	2	2	18	18	9	9
Jackson	9,419	9,396	10,023	9,967	88	91	5	6	38	39	33	31
Jasper	4,120	4,097	3,189	3,159	65	55	2	----------	15	16	1	1
Jefferson	9,694	9,632	6,951	6,865	61	63	4	4	40	43	10	10
Jersey	3,622	3,591	2,840	2,807	37	37	4	4	3	3	9	9
JoDaviess	4,721	4,687	5,536	5,492	207	202	1	1	12	12	7	7
Johnson	2,374	2,342	3,419	3,395	4	4	1	1	6	6	3	3
Kane	25,245	24,678	33,045	31,838	1,788	1,746	22	21	41	34	93	94
Kankakee	11,765	11,698	10,871	10,763	1,890	1,829	15	16	14	19	9	8
Kendall	2,176	2,057	3,064	2,997	182	174	----------	----------	5	5	1	1
Knox	12,435	12,271	14,461	14,350	545	539	6	6	19	21	27	28
Lake	20,779	20,301	27,159	27,071	1,579	1,431	45	48	26	25	151	151
LaSalle	22,374	21,570	21,495	21,168	1,419	1,374	25	23	23	26	150	146
Lawrence	5,750	5,698	4,822	4,763	78	75	2	2	49	50	9	5
Lee	6,334	6,260	8,678	8,536	403	396	7	8	8	7	6	8
Livingston	8,394	8,343	10,583	10,435	234	223	2	2	19	19	7	7
Logan	7,334	7,243	6,924	6,796	122	116	5	5	9	9	16	14
Macon	24,177	23,608	15,806	15,205	287	271	19	13	57	60	60	52
Macoupin	13,237	13,064	9,619	9,495	612	601	34	34	49	49	343	342
Madison	38,819	38,505	21,314	21,036	705	680	66	65	38	38	203	198
Marion	10,036	9,998	7,792	7,701	164	165	14	14	46	43	28	28
Marshall	3,783	3,790	3,558	3,521	46	45	----------	----------	----------	----------	3	3
Mason	4,895	4,909	3,249	3,194	33	32	----------	----------	11	11	3	3
Massac	2,656	2,625	3,634	3,595	20	20	1	1	9	9	6	7
McDonough	6,785	6,762	8,579	8,473	85	82	2	3	23	24	12	12
McHenry	5,983	5,829	11,516	11,381	708	677	7	5	7	7	22	24
McLean	19,185	19,053	16,923	16,558	465	559	11	11	61	65	39	39
Menard	2,984	2,967	2,979	2,970	22	22	1	1	10	8	5	5
Mercer	4,175	4,049	4,814	4,719	61	58	1	1	14	14	5	5
Monroe	3,127	3,108	3,213	3,194	45	70	2	2	1	1	3	3
Montgomery	9,417	9,287	7,832	7,741	309	304	7	9	51	52	66	68
Morgan	8,992	8,859	8,604	8,523	63	60	5	5	8	8	22	34
Moultrie	3,876	3,852	2,965	2,930	29	29	8	1	18	17	4	3
Ogle	5,126	5,021	9,238	9,164	128	123	4	3	25	25	7	7
Peoria	39,479	43,586	25,271	24,351	1,084	1,079	44	43	32	31	60	59
Perry	6,737	6,703	5,341	5,318	135	142	14	4	13	14	36	36
Piatt	3,810	3,822	3,904	3,851	32	32	1	1	11	11	4	4
Pike	7,844	7,769	5,339	5,176	102	100	6	6	16	19	12	11

VOTE FOR REPRESENTATIVES IN CONGRESS, STATE AT LARGE—NOV. 3, 1936—Concluded

Counties.	Democratic.		Republican.		Union Progressive.		Socialist Labor.		Prohibition.		Socialist.	
	Lewis M. Long.	E. V. Champion.	Rodney H Brandon.	John T. Dempsey.	Severin H. Hanson.	Rad Burnett.	Edward K. Schooley.	Mathilda M. Deavers.	Frank Earl Herrick.	Mary Morgan Williams.	Nate Egnor.	Ina M. White.
Pope	1,677	1,671	2,747	2,683	10	10	1	----------	1	4	5	5
Pulaski	3,638	3,644	3,645	3,587	39	36	----------	----------	6	8	13	12
Putnam	1,322	1,309	1,437	1,425	18	16	----------	----------	2	2	3	3
Randolph	7,738	7,703	6,990	6,931	275	274	----------	----------	17	13	14	14
Richland	4,145	4,138	3,836	3,787	112	108	2	3	34	34	2	2
Rock Island	30,469	30,242	19,241	19,026	565	550	21	16	23	26	60	65
Saline	9,727	9,681	8,883	8,826	134	128	23	22	33	29	32	33
Sangamon	28,993	28,840	29,546	28,926	1,231	1,206	99	30	38	52	63	97
Schuyler	3,662	3,619	2,883	2,858	13	13	2	1	16	16	1	1
Scott	2,809	2,808	2,169	2,129	17	15	1	1	2	2	----------	----------
Shelby	7,800	7,738	5,644	5,537	104	101	1	1	55	55	6	5
Stark	2,001	2,001	2,699	2,679	40	41	----------	----------	4	4	1	----------
St. Clair	49,315	48,929	26,501	26,251	1,818	1,784	120	120	65	67	206	206
Stephenson	9,867	9,750	9,859	9,655	584	571	7	8	41	43	29	29
Tazewell	14,522	15,080	7,689	7,411	243	237	5	6	17	16	17	17
Union	5,887	6,031	3,944	3,911	9	8	4	4	5	5	9	9
Vermilion	22,926	22,735	17,853	17,694	540	535	21	18	91	90	38	43
Wabash	3,887	3,834	2,667	2,565	45	44	2	2	67	142	3	3
Warren	5,191	5,134	6,830	6,750	89	86	3	3	24	22	8	8
Washington	3,769	3,750	4,393	4,367	118	113	----------	----------	11	13	9	9
Wayne	5,477	5,448	5,225	5,178	15	12	1	1	12	12	2	2
White	6,219	6,190	4,181	4,148	41	39	5	5	20	16	3	3
Whiteside	7,368	7,242	12,363	12,169	444	429	5	5	15	15	10	10
Will	24,846	24,277	24,357	23,793	1,568	1,525	22	22	31	32	50	48
Williamson	13,662	13,544	11,990	11,890	181	173	13	13	50	46	44	43
Winnebago	23,814	23,128	24,155	23,737	1,266	1,193	62	63	70	67	184	182
Woodford	4,835	4,841	4,747	4,682	71	71	3	3	19	19	1	2
Down State	935,836	929,453	848,455	835,626	32,670	31,783	1,115	1,005	2,521	2,513	3,088	3,124
Cook County	1,127,050	1,102,979	720,097	729,263	51,216	49,744	1,259	1,230	741	755	4,555	4,693
Total	2,062,886	2,032,432	1,568,552	1,564,889	83,886	81,527	2,374	2,235	3,262	3,268	7,643	7,817

Scattering—Champaign County, 5; Cook County, 56; Kankakee County, 1; Sangamon County, 5.
Pluralities—Mr. Long, 494,334; Mr. Champion, 467,543.

VOTE FOR REPRESENTATIVES IN THE 75TH CONGRESS—NOV. 3, 1936

1st District—Cook County.

Arthur W. Mitchell, Dem	35,376
Oscar DePriest, Rep	28,640
Harry Haywood	192
Mr. Mitchell's plurality	6,736

2d District—Cook County.

Raymond S. McKeough, Dem	163,198
P. H. Moynihan, Rep	130,197
Mr. McKeough's plurality	33,001

3d District—Cook County.

Edward A. Kelly, Dem	156,425
Frank M. Fulton, Rep	106,300
J. Fred Dee	1,284
Scattering	4
Mr. Kelly's plurality	50,125

4th District—Cook County.

Harry P. Beam, Dem	69,931
Irene A. Tomas, Rep	16,591
Mr. Beam's plurality	53,340

5th District—Cook County.

Adolph J. Sabath, Dem	35,019
Max Price, Rep	10,252
Scattering	3
Mr. Sabbath's plurality	24,767

6th District—Cook County.

Thomas J. O'Brien, Dem	204,548
Frederick A. Virkus, Rep	107,649
Scattering	14
Mr. O'Brien's plurality	96,899

7th District—Cook County.

Leonard W. Schuetz, Dem	248,835
James C. Moreland, Rep	158,755
Austin J. Mangan	13,124
Mr. Schuetz's plurality	90,080

8th District—Cook County.

Leo Kocialkowski, Dem	34,452
Edw. Richard Piszatowski, Rep	8,945
Edwin C. Gordon	452
Mr. Kocialkowski's plurality	25,507

9th District—Cook County.

James McAndrews, Dem	60,307
Bertha Baur, Rep	41,587
Mr. McAndrews' plurality	18,720

10th District

Counties.	Plurality.		Charles J. Wightman, Dem.	Ralph E. Church, Rep.	H. Truman Gordon, Union Progressive.
Cook	R	10,512	119,531	130,043	8,278
Lake	R	7,760	20,694	28,454	1,493
Total	R	18,272	140,225	158,497	9,771

11th District

Counties.	Plurality.		John R. Barber, Dem.	Chauncey W. Reed, Rep.	Scattering.
DuPage	R	9,693	19,683	29,376	
Kane	R	7,217	26,092	33,309	
McHenry	R	5,633	6,216	11,849	1
Will	D	1,454	25,947	24,493	
Total	R	21,089	77,938	99,027	1

12th District

Counties.	Plurality.		Dr. D. O. Thompson, Dem.	N. M. Mason, Rep.	D. S. Gishwiller, Townsend Old Age Pension.
Boone	R	2,757	1,978	4,735	950
DeKalb	R	1,558	7,415	8,973	550
Grundy	R	1,659	3,676	5,335	75
Kendall	R	1,013	2,043	3,056	190
LaSalle	R	3,545	20,722	24,267	1,417
Winnebago	R	926	22,429	23,355	4,021
Total	R	11,458	58,263	69,721	7,203

VOTE FOR REPRESENTATIVES IN THE 75TH CONGRESS—NOV. 3, 1936 —Continued

13th District

Counties.	Plurality.		David L. Trunck, Dem.	Leo E. Allen, Rep.	Scattering.
Carroll	R	1,188	3,734	4,922	
JoDaviess	R	1,819	4,408	6,227	
Lee	R	2,302	6,528	8,830	
Ogle	R	4,488	5,051	9,539	
Stephenson	D	119	10,356	10,237	1
Whiteside	R	5,471	7,269	12,740	
Total	R	15,149	37,346	52,495	1

14th District

Counties.	Plurality.		Chester Thompson, Dem.	Clinton Searle, Rep.
Hancock	D	450	7,549	7,099
Henderson	R	321	2,321	2,642
McDonough	R	1,453	7,044	8,497
Mercer	R	686	4,336	5,022
Rock Island	D	13,029	32,217	19,188
Warren	R	1,460	5,342	6,802
Total	D	9,559	58,809	49,250

15th District

Counties.	Plurality.		Lewis L. Boyer, Dem.	Joe E. Anderson, Rep.	Walter A. Thomas, Union Progressive.
Adams	D	3,352	16,868	13,516	1,458
Fulton	D	2,050	11,853	9,803	212
Henry	R	1,317	10,335	11,652	387
Knox	R	3,726	11,956	15,682	538
Schuyler	D	813	3,691	2,878	17
Total	D	1,172	54,703	53,531	2,612

16th District

Counties.	Plurality.		Charles C. Dickman, Dem.	Everett M. Dirksen, Rep.
Bureau	R	3,034	8,259	11,293
Marshall	R	663	3,498	4,161
Peoria	R	3,504	33,625	37,129
Putnam	R	271	1,263	1,534
Stark	R	1,219	1,779	2,998
Tazewell	D	286	12,135	11,849
Total	R	8,405	60,559	68,964

VOTE FOR REPRESENTATIVES IN THE 75TH CONGRESS—NOV. 3, 1936 —Continued

17th District

Counties.	Plurality.		Frank Gillespie, Dem.	L. C. Arends, Rep.
Ford	R	2,031	3,016	5,047
Livingston	R	2,911	8,159	11,070
Logan	R	91	7,186	7,277
McLean	D	706	18,955	18,249
Woodford	R	248	4,755	5,003
Total	R	4,575	42,071	46,646

18th District

Counties.	Plurality.		James A. Meeks, Dem.	Hugh M. Luckey, Rep.
Clark	D	324	5,648	5,324
Cumberland	D	234	3,169	2,935
Edgar	D	446	7,443	6,997
Iroquois	D	447	8,327	7,880
Kankakee	D	2,172	13,178	11,068
Vermilion	D	4,995	23,521	18,526
Total	D	8,618	61,286	52,668

19th District

Counties.	Plurality.		Hugh M. Rigney, Dem.	William H. Wheat, Rep.
Champaign	D	534	16,162	15,628
Coles	D	2,599	11,250	8,651
DeWitt	D	717	5,227	4,510
Douglas	D	364	4,844	4,480
Macon	D	8,222	24,052	15,830
Moultrie	D	1,046	3,995	2,949
Piatt	D	53	3,912	3,859
Shelby	D	2,376	8,004	5,628
Total	D	15,911	77,446	61,535

20th District

Counties.	Plurality.		Scott W. Lucas, Dem.	Harry C. Montgomery, Rep.	Scattering.
Brown	D	1,253	2,784	1,531	
Calhoun	D	213	2,037	1,824	
Cass	D	2,376	5,590	3,214	2
Greene	D	2,290	6,195	3,905	
Jersey	D	893	3,757	2,864	
Mason	D	2,077	5,287	3,210	
Menard	D	44	3,059	3,015	
Morgan	R	389	8,832	9,221	
Pike	D	2,476	7,964	5,488	
Scott	D	163	2,623	2,460	
Total	D	11,396	48,128	36,732	2

VOTE FOR REPRESENTATIVES IN THE 75TH CONGRESS—NOV. 3, 1936 —Continued

21st District

Counties.	Plurality.		Frank W. Fries, Dem.	Frank M. Ramey, Rep.	Wm. Jackson.
Christian	D	2,358	10,665	8,307	158
Macoupin	D	3,218	13,858	10,640	
Montgomery	D	785	9,451	8,666	
Sangamon	R	2,165	28,795	30,960	
Total	D	4,196	62,769	58,573	158

22nd District

Counties.	Plurality.		Edwin M. Schaefer, Dem.	Jesse R. Brown, Rep.	Scattering.
Bond	R	655	3,356	4,011	1
Madison	D	14,111	38,347	24,236	1
Monroe	R	231	3,135	3,366	
St. Clair	D	17,133	47,938	30,805	
Washington	R	729	3,813	4,542	
Total	D	29,629	96,589	66,960	2

23d District

Counties.	Plurality.		Laurence F. Arnold, Dem.	Ben O. Sumner, Rep.
Clinton	D	1,371	5,499	4,128
Crawford	D	396	6,078	5,682
Effingham	D	1,848	5,896	4,048
Fayette	D	460	6,496	6,036
Jasper	D	587	3,953	3,366
Jefferson	D	2,970	9,916	6,946
Lawrence	D	237	5,683	5,446
Marion	D	2,391	10,332	7,941
Richland	D	241	4,238	3,997
Wabash	D	241	3,953	2,764
Total	D	11,690	62,044	50,354

24th District

Counties.	Plurality.		Claude V. Parsons, Dem.	W. A. Spence, Rep.
Clay	D	332	4,759	4,427
Edwards	R	511	2,176	2,687
Gallatin	D	1,688	3,609	1,921
Hamilton	D	794	4,059	3,265
Hardin	D	26	1,992	1,966
Johnson	R	1,027	2,450	3,477
Massac	R	1,050	2,795	3,845
Pope	R	813	1,833	2,646
Saline	D	1,280	10,219	8,939
Wayne	D	191	5,534	5,343
White	D	2,066	6,314	4,248
Total	D	2,976	45,740	42,764

VOTE FOR REPRESENTATIVES IN THE 75TH CONGRESS—NOV. 3, 1936 —Concluded

25th District

Counties.	Plurality.		Kent E. Keller, Dem.	J. Lester Buford, Rep.
Alexander	D	1,629	6,791	5,162
Franklin	D	3,125	14,243	11,118
Jackson	R	352	9,774	10,126
Perry	D	1,638	6,973	5,335
Pulaski	D	121	3,665	3,544
Randolph	D	688	7,942	7,254
Union	D	1,931	5,960	4,029
Williamson	D	1,114	13,647	12,533
Total	D	9,894	68,995	59,101

VOTE FOR STATE SENATOR—NOV. 3, 1936

2D DISTRICT—COOK COUNTY.

Joseph Mendel, Dem	15,476
William Parrillo, Rep	14,054
Mr. Mendel's plurality	1,422

4TH DISTRICT—COOK COUNTY.

Frank McDermott, Dem	52,786
Ig. Zwarycz, Rep	13,768
Mr. McDermott's plurality	39,018

6TH DISTRICT—COOK COUNTY.

John J. Meyers, Dem	84,429
James J. Barbour, Rep	81,637
Mr. Meyers' plurality	2,792

8th District

Counties.	Plurality.		Leo Dailey, Dem.	Ray Paddock, Rep.	Scattering.
Boone	R	2,914	2,169	5,083	
Lake	R	5,773	22,002	27,775	
McHenry	R	5,723	6,000	11,723	1
Total	R	14,410	30,171	44,581	1

10th District

Counties.	Plurality.		Holger A. Carlson, Dem.	Charles W. Baker, Rep.
Ogle	R	4,686	5,041	9,727
Winnebago	R	1,242	23,615	24,857
Total	R	5,928	28,656	34,584

12th District

Counties.	Plurality.		Ezra E. Miller, Dem.	Edward E. Laughlin, Rep.
Carroll	R	949	3,746	4,695
JoDaviess	R	1,105	4,607	5,712
Stephenson	R	949	9,794	10,743
Total	R	3,003	18,147	21,150

VOTE FOR STATE SENATOR—NOV. 3, 1936—Continued

14th District

Counties.	Plurality.		Edgar O. Eakin, Dem.	Arnold P. Benson, Rep.
Kane	R	8,820	24,611	33,431
Kendall	R	1,106	2,033	3,139
Total	R	9,926	26,644	36,570

16th District

Counties.	Plurality.		Glenwood Tanton, Dem.	Simon E. Lantz, Rep.
Livingston	R	2,738	8,239	10,977
Marshall	R	195	3,607	3,802
Putnam	R	206	1,277	1,483
Woodford	R	39	4,904	4,943
Total	R	3,178	18,027	21,205

18th District

Counties.	Plurality.		Thomas E. Madden, Dem.	Clyde C. Trager, Rep.
Peoria	D	8,140	38,512	30,372

20th District

Counties.	Plurality.		W. S. Kay, Dem.	Louis E. Beckman, Rep.
Grundy	R	1,700	3,661	5,361
Iroquois	R	1,647	7,269	8,916
Kankakee	R	1,621	11,477	13,098
Total	R	4,968	22,407	27,375

22d District

Counties.	Plurality.		Wilber H. Hickman, Dem.	Karl R. O'Hair, Rep.	Scattering.
Edgar	R	71	7,180	7,251	1
Vermilion	D	4,806	22,904	18,098	
Total	D	4,735	30,084	25,349	1

VOTE FOR STATE SENATOR—NOV. 3, 1936—Continued

24th District

Counties.	Plurality.		W. E. C. Clifford, Dem.	Roy R. Cline, Rep.
Champaign	D	2,542	17,360	14,818
Moultrie	D	906	3,869	2,963
Piatt	R	290	3,739	4,029
Total	D	3,158	24,968	21,810

26th District

Counties.	Plurality.		L. C. Sieberns, Dem.	Mark R. Ethell, Rep.
Ford	R	1,009	3,403	4,412
McLean	D	2,796	19,923	17,127
Total	D	1,787	23,326	21,539

28th District

Counties.	Plurality.		Louis O. Williams, Dem.	Charles Adkins, Rep.
DeWitt	D	1,301	5,627	4,326
Logan	D	656	7,487	6,831
Macon	D	8,921	24,580	15,659
Total	D	10,878	37,694	26,816

30th District

Counties.	Plurality.		Martin B. Lohmann, Dem.	Edwin McDonald, Rep.
Brown	D	1,216	2,773	1,557
Cass	D	2,057	5,395	3,338
Mason	D	1,963	5,078	3,115
Menard	D	100	3,040	2,940
Schuyler	D	787	3,656	2,869
Tazewell	D	8,291	15,897	7,606
Total	D	14,414	35,839	21,425

32d District

Counties.	Plurality.		James C. Mayor, Dem.	T. Mac Downing, Rep.
Hancock	D	1,182	7,911	6,729
McDonough	R	1,956	6,859	8,815
Warren	R	1,518	5,290	6,808
Total	R	2,292	20,060	22,352

VOTE FOR STATE SENATOR—NOV. 3, 1936—Continued

34th District

Counties.	Plurality.		Melvin Thomas, Dem.	Harry I. Hannah, Rep.	Scattering.
Clark	D	348	5,627	5,279	----------
Coles	D	2,967	11,639	8,672	----------
Douglas	D	101	4,672	4,571	1
Total	D	3,416	21,938	18,522	1

36th District

Counties.	Plurality.		Jos. E. Heckenkamp, Dem.	Harold S. Hunter, Rep.
Adams	D	151	15,598	15,447
Calhoun	D	260	2,032	1,772
Pike	D	859	7,166	6,307
Scott	D	332	2,648	2,316
Total	D	1,602	27,444	25,842

38th District

Counties.	Plurality.		Harry C. Stuttle, Dem.	Elmer H. Droste, Rep.
Greene	D	2,428	6,118	3,690
Jersey	D	754	3,600	2,846
Macoupin	D	421	12,290	11,869
Montgomery	D	157	9,090	8,933
Total	D	3,760	31,098	27,338

40th District

Counties.	Plurality.		John W. Fribley, Dem.	Charles H. Bonnell, Rep.
Christian	D	4,061	11,611	7,550
Cumberland	D	340	3,217	2,877
Fayette	D	488	6,436	5,948
Shelby	D	2,601	8,092	5,491
Total	D	7,490	29,356	21,866

42d District

Counties.	Plurality.		*Dr. W. L. Finn, Dem.	Harry M. Henson, Rep.
Clay	R	121	4,526	4,647
Clinton	D	867	5,240	4,373
Effingham	D	1,523	5,658	4,135
Marion	D	2,079	10,224	8,145
Total	D	4,348	25,648	21,300

* Deceased.

VOTE FOR STATE SENATOR—NOV. 3, 1936—Concluded

44th District

Counties.	Plurality.		C. J. Kribs, Dem.	R. G. Crisenberry, Rep.
Jackson	R	1,055	9,264	10,319
Monroe	R	136	3,162	3,298
Perry	D	1,249	6,712	5,463
Randolph	D	168	7,601	7,433
Washington	R	616	3,823	4,439
Total	R	390	30,562	30,952

46th District

Counties.	Plurality.		H. S. Burgess, Dem.	Frank G. Thompson, Rep.
Jasper	D	945	4,041	3,096
Jefferson	D	2,535	9,696	7,161
Richland	D	428	4,245	3,817
Wayne	D	480	5,684	5,204
Total	D	4,388	23,666	19,278

48th District

Counties.	Plurality.		D. T. Woodard, Dem.	Ben H. Townsend, Rep.
Crawford	D	189	5,864	5,675
Edwards	R	867	1,973	2,840
Gallatin	D	1,599	3,499	1,900
Hardin	R	53	1,922	1,975
Lawrence	D	701	5,779	5,078
Wabash	D	656	3,749	3,093
White	D	1,804	6,112	4,308
Total	D	4,029	28,898	24,869

50th District

Counties.	Plurality.		R. Wallace Karraker, Dem.	Thomas W. Williams, Rep.
Alexander	R	110	5,900	6,010
Franklin	D	3,486	14,154	10,668
Pulaski	R	81	3,487	3,568
Union	D	1,978	5,957	3,979
Williamson	D	1,531	13,569	12,038
Total	D	6,804	43,067	36,263

VOTE FOR REPRESENTATIVES IN THE 60TH GENERAL ASSEMBLY —NOV. 3, 1936

1st District—Cook County.

Harry L. Williams, Dem	33,623½
Ernest A. Greene, Rep	10,204½
Arthur T. Broche, Rep	9,628½

2d District—Cook County.

Frank Ryan, Dem	30,692
James J. Ryan, Dem	28,767
James J. Adduci, Rep	23,577½

3d District—Cook County.

George Garry Noonan, Dem	65,059½
Charles J. Jenkins, Rep	30,758½
Richard A. Harewood, Rep	28,591½

4th District—Cook County.

John C. Kluczynski, Dem	79,259½
James P. Boyle, Dem	73,584½
Michael A. Ruddy, Rep	36,159

5th District—Cook County.

Louis G. Berman, Dem	90,817
Bernard J. Kewin, Dem	86,717
William J. Warfield, Rep	95,440½
Josephine Perry, Rep	82,526
William Crip Wood	1,976
Fred S. Bunch	1,933

6th District—Cook County.

Charles H. Weber, Dem	138,408
George H. Smith, Dem	118,473½
Drennan J. Slater, Rep	123,153
Fred G. Koehler, Rep	116,250½

7th District—Cook County.

Emmett McGrath, Dem	123,592
Frank G. Ring, Dem	120,020½
Bernice T. Van Der Vries, Rep	138,379
Frank E. Foster, Rep	135,521½

8th District

Counties.	Thomas A. Bolger, Dem.	Richard J. Lyons, Rep.	J. Nick Keller, Rep.	Scattering.
Boone	5,676½	7,743½	7,073½	
Lake	56,053	48,943	41,488	6
McHenry	18,633	19,117½	16,190½	6
Total	80,362½	75,804	64,752	12

9th District—Cook County

William J. Gormley, Dem	52,334½	Robert E. Rodgers	3,978½
Peter P. Jezierny, Dem	53,468½	Charles Fasan	2,081½
Richard J. Daley	8,627	Scattering	2,331

10th District

Counties.	Frank B. Wilson, Dem.	Edward C. Hunter, Dem.	David Hunter, Jr., Rep.	Leroy M. Green, Rep.	Arthur G. Larson, Rep.
Ogle	11,934½	4,817	9,943½	9,551	8,384½
Winnebago	29,073	39,683	29,763	27,479½	25,914½
Total	41,007½	44,500	39,706½	37,030½	34,299

11th District—Cook County

George A. Fitzgerald, Dem	152,520	Calvin T. Weeks, Rep	104,209½
Michael E. Hannigan, Dem	154,777½	Roland H. Bradley, Rep	97,199
		Scattering	3

VOTE FOR REPRESENTATIVES IN THE 60TH GENERAL ASSEMBLY —NOV. 3, 1936—Continued

12th District

Counties.	Charles D. Franz, Dem.	Charles L. Dwyer, Dem.	John A. Bingham, Rep.	Franklin U. Stransky, Rep.
Carroll	5,537	5,318½	6,186	9,623
JoDaviess	7,073	6,706½	10,730½	6,750½
Stephenson	19,418½	14,483	14,004	13,250
Total	32,028½	26,508	30,920½	29,623½

13th District—Cook County

William W. Powers, Dem	153,786	Elmer J. Schnackenberg, Rep	120,688
John G. Ryan, Dem	148,613	George R. Hillstrom, Rep	106,492½
		Scattering	1

14th District

Counties.	John F. Petit, Dem.	*John M. Peffers, Rep.	John C. Friedland, Rep.	Scattering.
Kane	73,528	50,957½	47,655	
Kendall	6,173½	5,088	4,564	3
Total	79,701½	56,045½	52,219	3

* Deceased.

15th District—Cook County

Matt Franz, Dem	21,691½	John A. Pelka, Rep	12,088
Edward Skarda, Dem	22,710		

16th District

Counties.	William Vicars, Dem.	Charles M. Turner, Rep.	Calistus A. Bruer, Rep.
Livingston	24,013	16,063	16,493
Marshall	10,943½	5,771	5,359½
Putnam	3,922	2,200½	2,186
Woodford	13,314½	7,124½	6,950½
Total	52,193	31,159	30,989

17th District—Cook County

Carmen Vacco, Dem	9,599½	Peter C. Granata, Rep	15,445
Nicholas J. Mastro, Dem	9,146		

18th District—Peoria County

Howard J. Gorman, Dem	99,638	Clarence P. Scott, Rep	44,979
		Leo D. Crowley, Rep	45,770½

VOTE FOR REPRESENTATIVES IN THE 60TH GENERAL ASSEMBLY —NOV. 3, 1936—Continued

19th District—Cook County

John O. Hruby, Dem	201,715	Solomon P. Roderick, Rep	115,702½
John R. McSweeney, Dem	197,433		

20th District

Counties.	Ben W. Alpiner, Dem.	James T. Burns, Dem.	Harry L. Topping, Rep.	George B. Allen, Rep.	Scattering.
Grundy	5,269½	4,942½	5,989	12,519	5
Iroquois	11,689	11,942	15,276	10,113½	
Kankakee	21.678	18,852	19,903	14,746½	
Total	38,636½	35,736½	41,168	37,379	5

21st District—Cook County

Edward J. McCabe, Dem	70,553	Robert Petrone, Rep	63,555
Joseph L. Rategan, Dem	67,221½		

22d District

Counties.	P. J. Breen, Dem.	Oda M. Sizemore, Dem.	John W. Speakman, Rep.	Louis J. Bremer, Rep.	Scattering.
Edgar	11,876½	12,227½	9,868	9,731½	2
Vermilion	34,398	32,497½	28,323½	27,488	
Total	46,274½	44,725	38,191½	37,219½	2

23d District—Cook County

Arthur M. Kaindl, Dem	103,738	William G. Thon, Rep	125,187
Stanley A. Halick, Dem	98,080	Harold G. Thompson	6,741

24th District

Counties.	E. E. Sturdyvin, Dem.	Tom M. Garman, Dem.	Everett R. Peters, Rep.	Charles W. Clabaugh, Rep.
Champaign	24,535½	25,065½	24,679½	22,628½
Moultrie	5,733	5,907½	4,396½	4,591½
Piatt	5,620	5,580	5,920	5,749½
Total	35,888½	36,553	34,996	32,969½

25th District—Cook County

Benjamin S. Adamowski, Dem	257,672	Elroy C. Sandquist, Rep	282,473
Raymond T. O'Keefe, Dem	239,368		

VOTE FOR REPRESENTATIVES IN THE 60TH GENERAL ASSEMBLY —NOV. 3, 1936—Continued

26th District

Counties.	Joseph W. Russell, Dem.	Maurice O. Kalahar, Rep.	Homer Caton, Rep.	Scattering.
Ford	10,243	6,957	6,539	2
McLean	52,341	32,144½	25,480	----------
Total	62,584	39,101½	32,019	2

27th District—Cook County

Edward J. Petlak, Dem	24,537½	Joseph N. DeGrazio, Rep	7,884½
A. L. Auth, Dem	21,503	Edmond Lagona	849

28th District

Counties.	Nicholas L. Hubbard, Dem.	Dean S. McGaughey, Dem.	Dan Dinneen, Rep.	William Querfeld, Rep.
DeWitt	7,474½	6,909	5,368	9,789
Logan	14,895	8,463	8,433½	11,417
Macon	35,586	37,144	28,841	21,339½
Total	57,955½	52,516	42,642½	42,545½

29th District—Cook County

Edward P. O'Grady, Dem	22,326	Robert M. Woodward, Rep	32,510
Arthur J. Quinn, Dem	21,695½		

30th District

Counties.	H. V. Teel, Dem.	Major T. Flowerree, Dem.	Robert H. Allison, Rep.	Robert G. Smith, Rep.	Scattering.
Brown	3,956	3,864	2,034	2,491	----------
Cass	8,266	7,981½	5,276	4,566	8
Mason	6,527½	9,254	4,790	4,122	1
Menard	4,401	4,654½	4,088	4,535	----------
Schuyler	5,677½	5,041	3,290	6,235½	----------
Tazewell	19,888	19,228	18,480	10,343	1
Total	48,716	50,023	37,958	32,292½	10

31st District—Cook County

Mason S. Sullivan, Dem	109,888	Edward P. Saltiel, Rep	88,759½
Pierce L. Shannon, Dem	114,931	Edward F. McGinnis, Rep	87,597½

VOTE FOR REPRESENTATIVES IN THE 60TH GENERAL ASSEMBLY —NOV. 3, 1936—Continued

32d District

Counties.	Ross E. Noper, Dem.	Lawrence H. Stice, Dem.	Claude R. Thomas, Rep.	Matt J. Gross, Rep.
Hancock	12,348½	10,279½	12,699	8,871
McDonough	14,266	7,598	12,805	12,123
Warren	5,620½	10,759½	8,054½	12,352½
Total	32,235	28,637	33,558½	33,346½

33d District

Counties.	Thomas A. Brennan, Dem.	Ora Smith, Dem.	Harry M. McCaskrin, Rep.	Haven F. Strickler, Rep.
Henderson	1,653½	5,900	1,948½	5,895½
Mercer	6,145½	6,621	6,788½	8,596½
Rock Island	47,397½	40,203½	36,114½	30,220½
Total	55,196½	52,724½	44,851½	44,712½

34th District

Counties.	Victor H. McDonald, Dem.	J. M. Turner, Dem.	Chas. G. Strohm, Rep.	Andrew Knapp, Rep.
Clark	5,451	11,548	11,293½	5,281
Coles	16,179	16,546½	12,301	12,924
Douglas	8,595	4,862½	3,320½	12,019½
Total	30,225	32,957	26,915	30,224½

35th District

Counties.	Henry J. White, Dem.	Henry C. Allen, Rep.	Dennis J. Collins, Rep.	Scattering.
DeKalb	20,589½	13,627	16,579	----------
Lee	18,665½	13,228	13,615½	----------
Whiteside	21,341	20,723½	18,185½	1½
Total	60,596	47,578½	48,380	1½

36th District

Counties.	Thomas J. Lenane, Dem.	William F. Gibbs, Dem.	Henry F. Scarborough, Rep.
Adams	25,156	24,391½	29,362½
Calhoun	2,909	2,797	4,506½
Pike	9,994½	9,869½	11,689½
Scott	3,780	3,761	5,004
Total	41,839½	40,819	50,562½

VOTE FOR REPRESENTATIVES IN THE 60TH GENERAL ASSEMBLY —NOV. 3, 1936—Continued

37th District

Counties.	Henry Knauf, Dem.	Frederick W. Rennick, Rep.	James A. Nowlan, Rep.	Scattering.
Bureau	25,812	17,089½	15,051	----------
Henry	29,398½	18,010½	17,123	----------
Stark	5,180½	4,448½	4,748	19
Total	60,391	39,548½	36,922	19

38th District

Counties.	Dr. Frank A. Stewart, Dem.	Howard Manning, Dem.	Hugh W. Cross, Rep.	L. E. Wilhite, Rep.
Greene	8,481½	8,835	7,782	4,594½
Jersey	3,924½	5,285½	9,700	2,014½
Macoupin	16,663½	16,143	17,016	23,502½
Montgomery	13,102	13,041	14,372	11,972½
Total	42,171½	43,304½	48,870	42,084

39th District—LaSalle County

Edward G. Hayne, Dem	31,911	R. G. Soderstrom, Rep	24,800½
Jeremiah F. Walsh, Dem	31,934	Albert C. Woodward, Rep	24,606
O. E. Benson, Rep	33,059	Harold Kennedy	590½

40th District

Counties.	Sam S. Lorton, Dem.	C. F. Easterday, Dem.	Henry D. Sparks, Rep.	Will P. Welker, Rep.
Christian	16,012½	15,184½	14,732½	10,364½
Cumberland	4,922	4,307½	5,018	3,835½
Fayette	6,832	12,206	4,886	14,568
Shelby	14,586	8,269½	11,716	6,592½
Total	42,352½	39,967½	36,352½	35,360½

41st District

Counties.	Jos. Sam Perry, Dem.	Dominic A. Romano, Dem.	Lottie Holman O'Neill, Rep.	Warren L. Wood, Rep.
DuPage	39,944	21,345	46,097	39,588
Will	35,126	44,457½	36,571	40,816½
Total	75,070	65,802½	82,668	80,404½

VOTE FOR REPRESENTATIVES IN THE 60TH GENERAL ASSEMBLY —NOV. 3, 1936—Continued

42d District

Counties.	George J. Bauer, Dem.	A. B. Lager, Dem.	R. J. Branson, Rep.	Scattering.
Clay	5,780½	5,731½	9,032	
Clinton	8,091½	9,904½	10,441	
Effingham	7,629	6,851	6,742	11
Marion	13,394	13,048	18,667	
Total	34,895	35,535	44,882	11

43d District

Counties.	Ray Simkins, Dem.	Homer Whalen, Dem.	Reed F. Cutler, Rep.	James E. Davis, Rep.
Fulton	16,877	19,762½	16,417	13,679½
Knox	23,630½	15,130	19,739	25,902½
Total	40,507½	34,892½	36,156	39,582

44th District

Counties.	Jos. H. Davis, Dem.	A. A. Brands, Dem.	Elbert Waller, Rep.	Thos. J. Thornton, Rep.	Scattering.
Jackson	18,917½	10,197½	15,204	14,875	
Monroe	3,551	6,178	4,503	5,130	
Perry	10,139	9,746½	8,885	7,609	
Randolph	9,309	14,046½	8,377½	13,642½	3
Washington	5,869	5,856½	6,741	6,875½	
Total	47,785½	46,025	43,710½	48,132	3

45th District

Counties.	David Evans, Dem.	Andy O'Neill, Dem.	Hugh Green, Rep.	William J. Lawler, Rep.
Morgan	12,359	12,347	19,246½	9,556
Sangamon	40,201	48,264½	44,961½	49,097½
Total	52,560	60,611½	64,208	58,653½

46th District

Counties.	Hardy M. Swift, Dem.	Sidney Parker, Dem.	Glenn H. Sunderland Rep.	S. O. Dale, Rep.
Jasper	5,653½	6,033	6,479½	3,821½
Jefferson	16,158	13,830	10,197½	10,335½
Richland	5,993	6,249	5,871	6,486
Wayne	7,605	7,846½	7,055	10,014
Total	35,409½	33,958½	29,603	30,657

VOTE FOR REPRESENTATIVES IN THE 60TH GENERAL ASSEMBLY —NOV. 3, 1936—Concluded

47th District

Counties.	Schaefer O'Neill, Dem.	Lloyd 'Curly" Harris, Dem.	I. H. Streeper, III, Rep.	Scattering.
Bond	5,046½	4,891	11,987	24
Madison	59,089	58,074	67,234	39
Total	64,135½	62,965	79,221	63

48th District

Counties.	F. W. Lewis, Dem.	T. W. Hall, Dem.	Fred A. Reavill, Rep.	Dr. John R. Thompson, Rep.
Crawford	10,199½	7,492½	10,808	6,840
Edwards	2,997	3,059	4,897	3,668½
Gallatin	5,258½	5,399½	2,859	2,670
Hardin	2,543½	2,437	2,798½	2,512½
Lawrence	8,202½	7,933½	6,573	10,752½
Wabash	5,772½	5,787½	4,239½	4,069½
White	7,664½	11,126½	6,587	6,174½
Total	42,638	43,235½	38,762	36,687½

49th District—St. Clair County

Frank Holten, Dem	69,619½	Calvin D. Johnson, Rep	50,582
Ben Emge, Dem	72,117	Max L. Bowler, Rep	43,207½

50th District

Counties.	Louie E. Lewis, Dem.	Baker McAlpin, Dem.	M. F. Browner, Rep.	I. A. (Jack) Palmer, Rep.
Alexander	8,807	8,305	8,982	6,652
Franklin	22,975½	20,327	10,886½	22,449
Pulaski	4,874	4,620	8,523	3,566
Union	8,787	8,423½	5,681	5,670½
Williamson	20,019	20,158½	16,760	21,040
Total	65,462½	61,834	50,832½	59,377½

51st District

Counties.	Paul Powell, Dem.	A. C. Byrum, Dem.	Abner Field, Rep.	R. R. Randolph, Rep.
Hamilton	6,830	5,537	4,693	4,784
Johnson	6,175	1,636½	5,349½	5,009
Massac	6,787	2,005	5,883	5,180
Pope	3,097	1,857½	4,563½	3,805½
Saline	14,642	15,081½	10,979	16,255
Total	37,531	26,117½	31,468	35,033½

VOTE FOR TRUSTEES OF THE EAST SIDE LEVEE AND SANITARY DISTRICT—NOV. 3, 1936

Counties.	Democratic.					Republican.				
	John T. English.	Alvin G. Fields.	Stephen H. Kernan.	Wm. Knaus.	Thos. D. Meehan.	Russell Beebe.	Leo J. Dougherty.	Alfred Ruwisch.	Oliver M. Brammell.	Edward Reimann.
Madison	10,861	10,831	10,643	10,662	10,977	5,546	5,595	5,958	5,901	5,526
St. Clair	29,660	26,623	26,642	26,460	26,158	18,340	19,249	16,405	15,585	17,248
Total	40,521	37,454	37,285	37,122	37,135	23,886	24,844	22,363	21,486	22,774

JUDICIAL ELECTIONS—1934-1936

VOTE FOR JUDGE OF THE SUPREME COURT—JUNE 1, 1936

5th District

Counties.	Plurality.		Josef T. Skinner, Dem.	Clyde E. Stone, Rep.
Bureau	D	1,655	5,682	4,027
Grundy	R	1,196	1,211	2,407
Henry	R	407	3,705	4,112
Knox	R	2,639	2,893	5,532
LaSalle	R	48	7,743	7,791
Marshall	R	263	1,304	1,567
Peoria	R	4,453	5,468	9,921
Putnam	D	113	718	605
Stark	R	487	685	1,172
Woodford	R	444	1,513	1,957
Total	R	8,169	30,922	39,091

VOTE FOR JUDGE OF THE CIRCUIT COURT—JAN. 29, 1934

6th Judicial Circuit

(To fill vacancy caused by the death of Honorable Horace W. McDavid)

Counties.	Plurality.		Charles Y. Miller, Dem.	William E. Redmon, Rep.
Champaign	D	389	2,956	2,567
DeWitt	D	382	1,788	1,406
Douglas	D	359	1,704	1,345
Macon	D	1,164	8,917	7,753
Moultrie	D	876	1,926	1,050
Piatt	D	209	1,459	1,250
Total	D	3,379	18,750	15,371

VOTE FOR JUDGE OF THE CIRCUIT COURT OF COOK COUNTY —JUNE 4, 1934

(To fill vacancy caused by the resignation of Honorable Philip L. Sullivan)

Frank J. Corr	832	Cornelius J. Harrington	57,268
Daniel E. Dever	118	John F. Tyrrell	187
		Scattering	589

VOTE FOR JUDGE OF THE CIRCUIT COURT—NOV. 6, 1934

Tenth Judicial Circuit

(To fill vacancy caused by the death of Honorable John M. Niehaus)

Counties.	Plurality.		John T. Culbertson, Jr. Dem.	George Z. Barnes, Rep.
Marshall	D	34	3,222	3,188
Peoria	R	819	19,536	20,355
Putnam	R	146	1,172	1,318
Stark	R	800	1,609	2,409
Tazewell	D	8,049	12,433	4,384
Total	D	6,318	37,972	31,654

VOTE FOR JUDGE OF THE CIRCUIT COURT—NOV. 3, 1936

Cook County

(To fill vacancy caused by the resignation of Honorable Francis S. Wilson)

Robert Jerome Dunne	1,157,312	John F. Tyrrell	709,625

5th District

(To fill vacancy caused by the resignation of Honorable Craig Van Meter)

Counties.	Plurality.		Grendel F. Bennett, Dem.	V. W. McIntire, Rep.
Clark	D	221	5,610	5,389
Coles	D	2,754	11,322	8,568
Cumberland	D	295	3,174	2,879
Edgar	D	756	7,516	6,760
Vermilion	D	4,163	22,593	18,430
Total	D	8,189	50,215	42,026

11th District

(To fill vacancy caused by the death of Honorable Peter Murphy)

Counties.	Plurality.		Horace H. Baker, Dem.	Lester H. Martin, Rep.
Ford	R	1,049	3,384	4,433
Livingston	R	2,033	8,594	10,627
Logan	D	519	7,447	6,928
McLean	D	1,264	18,970	17,706
Woodford	D	1,409	5,592	4,183
Total	D	110	43,987	43,877

14th District

(To fill vacancy caused by the death of Honorable J. Paul Califf)

Counties.	Plurality.		Francis J. Coyle, Dem.	Albert M. Crampton, Rep.
Henry	R	1,203	10,397	11,600
Mercer	R	785	4,174	4,959
Rock Island	D	8,416	29,649	21,233
Whiteside	R	4,982	7,389	12,371
Total	D	1,446	51,609	50,163

VOTE FOR JUDGE OF THE CIRCUIT COURT—NOV. 3, 1936—Concluded

15th District

(To fill vacancy caused by the resignation of Honorable Frank T. Sheean)

Counties.	Plurality.		James B. Sheean, Dem.	William J. *Emerson, Rep.
Carroll	R	830	3,861	4,691
JoDaviess	R	482	5,000	5,482
Lee	R	2,537	6,268	8,805
Ogle	R	4,625	5,020	9,645
Stephenson	R	54	10,035	10,089
Total	R	8,528	30,184	38,712

*Deceased.

VOTE FOR JUDGES OF THE SUPERIOR COURT OF COOK COUNTY —JUNE 4, 1934

(6 to be elected to fill vacancies)

John J. Sullivan	105,273	Donald S. McKinlay	103,023
Martin M. Gridley	102,186	Ross C. Hall	102,431
Joseph Sabath	104,493	Walter P. Steffen	103,402

VOTE FOR JUDGE OF THE SUPERIOR COURT OF COOK COUNTY —JUNE 4, 1934

(To fill vacancy caused by the death of Honorable Joseph H. Fitch)

John C. Lewe 102,935

(To fill vacancy caused by the death of Honorable Robert E. Gentzel)

David M. Brothers 104,060

VOTE FOR JUDGES OF THE SUPERIOR COURT OF COOK COUNTY —JULY 1, 1935

Denis J. Sullivan	210,522	Peter H. Schwaba	210,947
William H. McSurely	207,190	Oscar F. Nelson	210,597
John M. O'Connor	208,432	Harry B. Miller	208,104
M. L. McKinley	208,406	John P. McGoorty	208,001
Wm. J. Lindsay	208,966	Robert C. O'Connell	207,554
Joseph B. David	208,189	E. I. Frankhauser	207,083
Oscar Hebel	207,581	Francis B. Allegretti	209,359
Rudolph F. Desort	207,512	Charles A. Williams	206,672
James J. Kelly	208,482	John J. Lupe	209,212
James F. Fardy	207,380	John C. Lewe	206,672
Walter T. Stanton	207,233		

ILLINOIS PRIMARY ELECTION—APRIL 14, 1936

SUMMARY OF GENERAL VOTE

Office, party and candidates.		Down State.	Cook County.	Total.
PRESIDENT OF THE UNITED STATES.				
Democratic	Franklin Delano Roosevelt	574,256	842,155	1,416,411
	Scattering	33	413	446
Republican	William E. Borah	291,708	127,512	419,220
	Frank Knox	248,875	242,700	491,575
	Alf. M. Landon	1,606	2,169	3,775
	Scattering	101	104	205
UNITED STATES SENATOR.				
Democratic	C. H. Kavanagh	26,579	65,945	92,524
	James Hamilton Lewis	464,230	679,866	1,144,096
	Ruth R. McNamara	21,689	34,760	56,449
Republican	William J. Baker	25,674	15,040	40,714
	Otis F. Glenn	278,855	231,956	510,811
	William E. Hull	155,999	75,864	231,863
	Willis A. Overholser	24,152	14,494	38,646
	Orville J. Taylor	43,109	35,402	78,511
GOVERNOR.				
Democratic	Herman N. Bundesen	133,105	526,116	659,221
	Henry Horner	450,210	370,103	820,313
	James Fred Robertson	13,705	14,895	28,600
	Scattering	1	----------	1
Republican	C. Wayland Brooks	305,475	290,970	596,445
	H. Wallace Caldwell	4,966	11,113	16,079
	Oscar E. Carlstrom	37,000	16,266	53,266
	George W. Dowell	5,489	1,636	7,125
	Thomas P. Gunning	23,624	7,570	31,194
	J. Paul Kuhn	23,545	5,878	29,423
	John G. Oglesby	4,765	2,803	7,568
	Len Small	197,272	71,631	268,903
	Scattering	1	----------	1
LIEUTENANT GOVERNOR.				
Democratic	John E. Cassidy	282,057	218,290	500,347
	Isaac Epstein	13,039	40,079	53,118
	John L. McCormack	59,176	113,137	172,313
	John Stelle	155,368	388,847	544,215
	Scattering	----------	2	2
Republican	John V. Clinnin	60,070	118,932	179,002
	Harry F. Hamlin	61,041	29,796	90,837
	George Hatzenbuhler	171,473	63,411	234,884
	James A. McCallum	95,597	94,412	190,009
	Theodore D. Smith	63,724	33,394	97,118
	A. Lincoln Wisler	22,265	10,330	32,595
SECRETARY OF STATE.				
Democratic	Edward J. Hughes	414,712	613,207	1,027,919
	Joseph Andrew Lasecki	61,118	123,213	184,331
Republican	John W. Kapp, Jr.	128,294	115,033	243,327
	William J. Stratton	390,259	242,192	632,451
AUDITOR OF PUBLIC ACCOUNTS.				
Democratic	Homer Mat Adams	248,779	148,711	397,490
	Edward J. Barrett	168,588	405,310	573,898
	Thomas J. Barrett	43,552	130,402	173,954
	Stanley A. Bezdon	17,981	48,435	66,416
	Scattering	1	----------	1

SUMMARY OF GENERAL VOTE—Concluded

Office, party and candidates.		Down State.	Cook County.	Total.
Republican	Arthur J. Bidwill	105,028	148,301	253,329
	Vandorf Gray	20,014	10,030	30,044
	George Oscar Lehr	24,035	24,344	48,379
	Amelia Laura Magee	33,734	17,488	51,222
	E. E. Nicholson	85,083	29,860	114,943
	Earl B. Searcy	137,051	78,646	215,697
	Charles W. Vail	71,449	32,543	103,992
STATE TREASURER.				
Democratic	Raymond J. Anderson	60,553	109,026	169,579
	John C. Martin	196,198	450,102	646,300
	Joseph T. Spiker	215,282	160,208	375,490
Republican	Clarence F. Buck	200,372	173,952	374,324
	Francis A. Horrigan	20,588	48,712	69,300
	Anton J. Johnson	66,961	36,049	103,010
	Edward E. Miller	69,862	31,657	101,519
	Joseph L. Moore	53,263	29,314	82,577
	Deneen A. Watson	59,704	24,830	84,534
ATTORNEY GENERAL.				
Democratic	Otto Kerner	428,089	698,805	1,126,894
	Berthold A. Cronson	45,293	50,334	95,627
	Charles W. Hadley	253,253	151,809	405,062
	Thomas V. Sullivan	170,607	138,062	308,669
REPRESENTATIVE IN CONGRESS—STATE AT LARGE.				
Democratic	E. V. Champion	181,357	372,034	553,391
	Lewis M. Long	266,626	472,002	738,628
	Barratt O'Hara	207,647	334,924	542,571
Republican	Robert McCormick Adams	144,580	135,222	279,802
	Rodney H. Brandon	250,834	111,340	362,174
	John T. Dempsey	131,120	208,293	339,413
	Warren E. Wright	196,263	111,963	308,226
TOTAL VOTE CAST.				
Democratic		640,631	956,787	1,597,418
Republican		636,849	440,346	1,077,295

VOTE FOR PRESIDENT OF THE UNITED STATES—ALL PARTIES—APRIL 14, 1936

	Democratic.		Republican.			
	Franklin Delano Roosevelt.	Scattering.	William E. Borah.	Frank Knox.	Alf. M. Landon.	Scattering.
Adams	13,312		2,957	2,780		
Alexander	4,093		920	2,272		
Bond	2,370		1,297	814	2	
Boone	815	1	2,090	1,613	14	
Brown	2,646		359	397	1	
Bureau	4,789	2	4,335	2,509	91	1
Calhoun	1,418		485	567		
Carroll	1,380		1,523	1,251	8	
Cass	3,936		803	854		
Champaign	7,961		6,423	4,009		
Christian	7,712		2,871	1,975		
Clark	4,040		1,075	1,671		
Clay	3,363		1,567	1,363		
Clinton	4,843		1,257	714	2	
Coles	6,662		3,272	2,519		
Cook (See below).						
Crawford	3,390		1,360	1,560		
Cumberland	2,739		1,015	898	3	
DeKalb	3,388	1	4,403	2,369	16	
DeWitt	2,951		1,548	1,350	5	
Douglas	3,079		1,704	1,147		
DuPage	10,334	4	7,563	10,434	45	4
Edgar	5,474		1,582	2,348		
Edwards	1,507		1,440	460		
Effingham	4,986		1,283	1,272		
Fayette	4,902		1,736	2,066		8
Ford	2,016	1	1,827	784	18	2
Franklin	11,543		3,801	2,661		
Fulton	7,457		2,901	2,155		
Gallatin	2,950		467	500		
Greene	4,532		722	745		
Grundy	1,639		2,494	2,051		
Hamilton	3,568		1,071	1,276		
Hancock	5,136		2,159	1,362		
Hardin	1,513		288	1,005		
Henderson	1,300		951	744	5	
Henry	5,398		3,055	3,356		
Iroquois	4,556		3,580	1,798		
Jackson	7,145		3,002	3,203	3	
Jasper	3,313		799	1,181		
Jefferson	7,581		2,304	3,004		
Jersey	2,559		679	451	3	
JoDaviess	1,971		1,598	1,122	10	
Johnson	1,948		804	1,305	46	
Kane	13,632		11,847	9,252	116	
Kankakee	4,657	3	4,275	5,218	30	1
Kendall	1,177		1,475	779	13	
Knox	7,607	1	3,092	5,960	27	
Lake	11,506	4	8,509	10,929	66	
LaSalle	14,147		8,438	6,007		
Lawrence	3,772		1,287	1,642		
Lee	3,273	2	3,333	2,421	110	
Livingston	5,955		3,177	3,421		
Logan	5,247		2,269	1,779	7	
Macon	13,377	2	7,452	3,813	12	1
Macoupin	9,233		3,549	2,088		
Madison	18,767		6,411	4,392	5	
Marion	8,017		1,887	3,032		
Marshall	2,717		924	816		
Mason	3,460		961	724	1	

VOTE FOR PRESIDENT OF THE UNITED STATES—ALL PARTIES—APRIL 14, 1936—Concluded

	Democratic.		Republican.			
	Franklin Delano Roosevelt.	Scattering.	William E. Borah.	Frank Knox.	Alf. M. Landon.	Scattering.
Massac	1,500		1,157	1,031	7	
McDonough	3,788		2,302	2,521	3	
McHenry	4,206	3	4,896	3,840	41	
McLean	9,631		6,750	4,530		
Menard	2,319		1,010	708		
Mercer	2,811		2,054	1,254		
Monroe	1,480		1,087	802		
Montgomery	6,710		2,284	1,608		
Morgan	7,183		2,607	3,114	4	1
Moultrie	2,776	1	956	520	11	
Ogle	2,111		3,038	2,726	21	3
Peoria	16,026		11,554	7,146	342	75
Perry	5,246		1,602	1,701		
Piatt	2,478		1,422	872	3	
Pike	6,123	1	1,411	1,567	4	
Pope	1,166		584	1,237		
Pulaski	2,822		548	1,540		
Putnam	972		804	177	4	
Randolph	5,657		1,712	2,588		
Richland	2,738		1,038	1,159		
Rock Island	10,163	2	5,037	6,098	56	1
Saline	6,626		3,480	2,586		
Sangamon	22,742	2	13,140	9,474	18	
Schuyler	2,656		826	671	10	2
Scott	2,181		649	704		
Shelby	5,801		1,663	1,171	6	
Stark	1,059		876	937	12	
St. Clair	32,528		6,660	8,729		
Stephenson	4,540	1	3,283	2,497	27	
Tazewell	6,801		2,512	1,915	5	2
Union	5,046		704	2,183	34	
Vermilion	11,960	2	12,604	2,386	3	
Wabash	2,841		1,147	576		
Warren	2,530		1,669	2,172		
Washington	2,682		1,253	1,342	6	
Wayne	3,731		3,677	346		
White	4,797		1,664	868		
Whiteside	3,160		2,905	3,532		
Will	14,838		9,419	7,127	302	
Williamson	11,217		3,574	4,080		
Winnebago	10,731		8,539	7,502	28	
Woodford	3,124		1,355	1,150		
Down State	574,256	33	291,708	248,875	1,606	101
Cook County	842,155	413	127,512	242,700	2,169	104
Total	1,416,411	411	419,220	491,575	3,775	205

VOTES FOR DELEGATES TO NATIONAL NOMINATING CONVENTIONS—ALL DISTRICTS—ALL PARTIES—APRIL 14, 1936

1st District—Cook County.

Democratic—	
Joseph F. Tittinger	16,752
John J. Coughlin	16,540
Republican—	
Roscoe Conkling Simmons	10,277
Daniel A. Serritella	5,232
Horace M. Sharp	5,051
Junius C. Austin	4,890

2d District—Cook County.

Democratic—	
James M. Whalen	74,657
Edward J. Kelly	62,930
Edward P. Garrity	37,419
Republican—	
George F. Harding	31,295
Daniel P. Trude	20,972
Louis J. Behan	16,080
Joseph F. Haas	10,949
William H. Bennett	6,090
Paul S. Davis	6,001
Carlton E. Fox	4,546
Benjamin F. Morrison	3,961

3d District—Cook County.

Democratic—	
Michael J. Flynn	95,477
Peter B. Carey	83,581
Republican—	
William H. Reid	34,653
John P. Ephgrave	18,669
Donald H. McGilvray	8,111
Harvey W. Adair	7,949
H. R. King	7,627
Wesley Wilson	5,825
Edward Shields	5,438
Vandorf Gray	4,325
Thomas Patrick McGrath, Jr	3,778
Joseph F. Timmis	3,260

4th District—Cook County.

Democratic—	
Frank V. Zintak	36,996
Hugh B. Connelly	30,328
Victor E. Czahurski	12,836
Republican—	
Arthur W. Sullivan	4,016
Edward Klecka	2,438
Edward O. Lange	2,124
Stanley Floyd Wietrzynski	1,433
Alexis L. Galezewski	1,411
Paul H. Raeck	1,407
Theodore Johnston, M. D	1,251
Archie T. McLellan	1,037
Stanley J. Kwiezinski	937
James Ambrose Hastings	750
Frank J. Ratajczak, Jr	665

5th District—Cook County.

Democratic—	
A. J. Sabath	20,254
James B. Bowler	18,913
Republican—	
Samuel R. Ballis	5,974
Paul W. Rothenberg	5,584
Waldo P. Kapsa	1,788

6th District—Cook County.

Democratic—	
John S. Clark	112,103
J. M. Arvey	102,589
Republican—	
Philip E. Gilbert	23,103
Louis J. Meyers	15,895
Julius H. Miner	15,190
Telfer MacArthur	11,278
Dorothy E. Reynolds	9,412
Dr. John M. Berger	8,236
Albert J. Horrell	7,059

7th District—Cook County.

Democratic—	
Clayton F. Smith	146,092
P. A. Nash	119,609
Republican—	
William E. Johnson	36,391
Joseph A. Porcaro	24,956
Leon M. Novak	14,631
Willard Johnson	14,573
John C. Spencer	14,007
J. Robert Hoff	12,415
Adolph Boettcher	9,819

8th District—Cook County.

Democratic—	
Joseph P. Rostenkowski	19,848
John J. Touhy	14,821
Dr. Wladyslaw August Kuflewski	7,129
Peter Lavorata	3,939
Republican—	
William V. Pacelli	4,548
John Verdon	4,312

9th District—Cook County.

Democratic—	
Raymond W. Moore	29,284
Dorsey R. Crowe	27,318
Republican—	
Chauncey McCormick	10,824
Fred A. Britten	8,524
Oscar F. Nelson	8,358
Robert McCormick Adams	4,089
Frank S. Sims	4,085

VOTES FOR DELEGATES TO NATIONAL NOMINATING CONVENTIONS—ALL PARTIES—APRIL 14, 1936—Continued

10th District

Counties.	Democratic.			Republican.						
	J. Frank. Lyman.	Albert F. Schulz.	Scattering.	James Simpson, Jr.	James S. Kamper.	Edward A. Zimmerman.	Pauline M. Brundage.	Paul J. Goodwin.	Bella Smith.	Victor J. Curto.
Cook	62,885	57,196	3	39,081	35,004	14,036	8,863	4,350	3,695	4,353
Lake	6,198	5,555	--------	14,864	6,766	2,245	2,221	3,108	2,653	665
Total	69,083	62,751	3	53,945	41,770	16,381	11,084	7,458	6,348	5,018

11th District

Counties.	Democratic.				Republican.			
	Conrad J. Wirth.	Michael J. Breen.	Doris Rohrbach Murray.	Sam Latham.	Frank R. Reid.	Frank J. Green.	Charles M. Burgess.	Wayne T. Branom.
DuPage	3,506	3,869	3,971	2,937	13,059	6,511	4,731	2,764
Kane	4,457	2,813	3,972	4,539	15,146	6,013	6,367	3,593
McHenry	1,673	1,268	1,661	813	6,497	5,697	1,044	930
Will	7,949	7,782	3,401	2,214	13,018	5,723	3,089	1,965
Total	17,585	15,732	13,005	10,503	47,720	23,944	15,231	9,252

12th District

Counties.	Democratic.				Republican.					
	Thomas J. Keenan.	Dr. A. B. Culhane.	Walter K. Scherer.	Scattering.	Irving F. Pearson.	Lee Coleman.	A. K. Stiles.	Raymond A. Orput.	Leslie A. May.	Scattering.
Boone	368	386	145	--------	879	2,826	808	244	400	--------
DeKalb	1,315	1,529	848	--------	1,263	1,914	4,684	350	742	4
Grundy	740	636	320	--------	1,108	1,779	1,506	259	774	--------
Kendall	602	292	567	--------	607	903	851	152	324	--------
LaSalle	6,789	2,483	6,744	--------	3,880	5,911	5,266	942	2,331	--------
Winnebago	3,736	7,386	2,388	3	12,732	3,594	2,201	5,676	1,854	8
Total	13,550	12,712	11,012	3	20,469	16,927	15,316	7,623	6,425	12

VOTES FOR DELEGATES TO NATIONAL NOMINATING CONVENTIONS—ALL PARTIES—APRIL 14, 1936—Continued

13th District

Counties.	Democratic.		Republican.			
	John P. Devine.	Dr. U. S. Lewis.	George C. Dixon.	R. W. E. Mitchell.	H. A. Lux.	Joseph H. Ritson.
Carroll	739	709	1,378	993	809	262
JoDaviess	991	1,424	1,274	933	539	660
Lee	2,618	1,613	4,886	1,797	1,109	711
Ogle	1,421	952	2,761	1,304	2,477	1,321
Stephenson	2,925	2,636	3,261	2,938	850	1,096
Whiteside	2,217	1,528	4,128	3,118	1,089	794
Total	10,911	8,862	17,688	11,083	6,873	4,844

14th District

Counties.	Democratic.			Republican.								
	Thomas P. Sinnett.	Albert Salisbury.	Charles E. Britt.	John C. Allen.	Everitt C. Hardin.	Walter A. Rosenfield.	Lee R. Blackman.	T. H. Miller.	Howard C. Nelson.	J. Johansen.	Harry H. Cleaveland.	Scattering.
Hancock	1,659	4,290	1,569	1,451	793	401	110	526	429	2,081	198	------
Henderson	802	362	696	843	720	210	146	119	241	164	160	------
McDonough	1,296	2,275	1,311	2,064	1,094	367	199	2,866	578	261	244	------
Mercer	1,904	637	913	1,961	795	661	432	153	600	188	476	------
Rock Island	7,039	2,871	2,984	4,389	1,426	4,675	3,369	469	1,130	692	2,209	2
Warren	799	735	1,855	1,749	2,842	267	164	215	954	219	226	------
Total	13,499	11,170	9,328	12,457	7,670	6,581	4,420	4,348	3,932	3,605	3,513	2

15th District

Counties.	Democratic.					Republican.	
	J. Leroy Adair.	Louise H. O'Connor.	J. Fred Lincoln.	L. Fred O'Brien.	Albert A. Hutmacher.	Burnett M. Chiperfield.	Mark A. Saunders.
Adams	8,047	3,088	5,171	1,349	3,729	4,741	3,164
Fulton	4,233	1,952	1,269	1,832	621	4,577	3,004
Henry	2,061	2,255	1,046	840	678	4,830	5,052
Knox	3,214	2,882	1,690	2,502	734	7,755	6,792
Schuyler	1,518	679	750	451	309	1,285	1,041
Total	19,073	10,856	9,926	6,974	6,071	23,188	19,053

VOTES FOR DELEGATES TO NATIONAL NOMINATING CONVENTIONS—ALL PARTIES—APRIL 14, 1936—Continued

16th District

Counties.	Democratic.				Republican.				
	John E. Cassidy.	John E. Neddermann.	M. James Callahan.	Jerry Murphy.	William E. Hull.	Cairo A. Trimble.	Godfrey G. Luthy.	George B. Storey.	Estella Harmel-Wilkins.
Bureau	3,198	1,830	895	767	5,414	4,825	463	737	427
Marshall	1,785	593	579	332	1,373	656	298	314	127
Peoria	11,529	4,047	4,117	4,213	14,834	3,452	6,535	3,998	3,149
Putnam	535	237	225	202	763	277	68	243	72
Stark	773	288	262	201	1,461	816	282	247	115
Tazewell	3,448	3,628	1,183	862	2,789	1,559	1,224	565	794
Total	21,268	10,623	7,261	6,577	26,634	11,585	8,870	6,104	4,684

17th District

Counties.	Democratic.					Republican.			
	F. Lynden Smith.	Dr. John A. Moore.	Branson Wright.	Lillian A. Etherton.	D. J. Foley.	Jack J. Shear.	Homer W. Hall.	Frank L. Smith.	Wayne C. Townley.	Arthur E. Potts.
Ford	925	1,059	200	274	243	156	1,271	1,170	901	643
Livingston	3,764	1,009	889	428	1,312	342	3,578	4,229	1,078	734
Logan	1,731	1,149	2,363	627	586	459	2,522	1,787	1,019	621
McLean	2,509	4,040	1,840	2,092	988	1,967	7,153	3,646	5,508	1,556
Woodford	1,248	1,276	489	610	333	392	1,207	1,239	647	954
Total	10,177	8,533	5,781	4,031	3,462	3,316	15,731	12,071	9,153	4,508

18th District

Counties.	Democratic.				Republican.				
	Andrew B. Dennis.	Frank J. Burns.	James Wyatt.	A. L. Granger.	H. C. Horneman.	Luther B. Bratton.	William H. Stephens.	John W. Lewis.	Everett A. Dyas.
Clark	2,002	1,005	1,189	1,523	1,109	715	604	1,441	255
Cumberland	694	1,532	749	819	710	978	418	557	181
Edgar	1,995	1,440	2,726	1,061	1,906	1,786	919	789	672
Iroquois	1,080	2,282	1,378	1,093	2,949	3,380	748	972	241
Kankakee	2,028	1,857	351	2,953	4,546	7,821	1,022	1,493	416
Vermilion	6,864	3,233	3,550	1,319	9,951	3,735	4,294	2,371	2,043
Total	14,663	11,349	9,943	8,768	21,171	18,415	8,005	7,623	3,808

VOTES FOR DELEGATES TO NATIONAL NOMINATING CONVENTIONS—ALL PARTIES—APRIL 14, 1936—Continued

19th District

Counties.	Democratic.			Republican.		
	D. C. Dobbins.	J. C. Willard.	R. A. Lumpkin.	Frank K. Lemon.	John R. Fitzgerald.	Sumner S. Anderson.
Champaign	6,417	3,338	1,099	5,485	3,450	4,761
Coles	4,625	2,095	2,823	2,985	1,963	3,263
DeWitt	2,179	838	326	2,420	1,025	742
Douglas	2,540	1,156	705	1,575	1,213	1,171
Macon	9,445	6,015	2,096	6,356	6,839	2,837
Moultrie	2,022	1,257	424	869	1,000	376
Piatt	2,031	1,136	415	1,530	1,107	810
Shelby	3,548	3,685	873	1,615	1,251	1,073
Total	32,807	19,520	8,761	22,835	17,848	15,033

20th District

Counties.	Democratic.		Republican.		
	Norman L. Jones.	William N. Hairgrove.	Carl E. Robinson.	H. L. Chapman.	Floyd M. Condit.
Brown	1,348	1,223	354	464	209
Calhoun	929	528	409	748	122
Cass	2,394	1,305	1,143	488	1,152
Green	3,802	2,010	812	845	388
Jersey	2,321	1,008	477	1,215	114
Mason	2,099	1,700	832	982	517
Menard	1,690	1,368	1,338	779	567
Morgan	5,372	4,292	4,696	2,418	1,541
Pike	3,743	2,660	1,198	1,834	487
Scott	1,741	1,090	920	648	533
Total	25,439	17,184	12,179	10,421	5,630

21st District

Counties.	Democratic.			Republican.	
	Richard F. Kinsella.	Dennis J. Godfrey.	Louis M. Dixon.	Cornelius J. Doyle.	T. K. Rinaker.
Christian	3,410	3,287	2,692	3,650	3,295
Macoupin	4,114	3,795	3,328	3,771	4,359
Montgomery	2,205	4,355	1,516	2,963	2,827
Sangamon	13,469	7,085	10,560	19,525	17,575
Total	23,198	18,522	18,096	29,909	28,056

22d District

Counties.	Democratic.		Republican.	
	Dick H. Mudge.	Paul Farthing.	Gilson Brown.	W. W. Evans.
Bond	1,585	1,122	1,411	1,301
Madison	13,368	9,350	7,407	5,714
Monroe	910	905	1,283	1,134
St. Clair	15,871	20,261	6,657	6,847
Washington	1,670	1,732	1,729	1,535
Total	33,404	33,370	18,487	16,531

VOTES FOR DELEGATES TO NATIONAL NOMINATING CONVENTIONS—ALL PARTIES—APRIL 14, 1936—Concluded

23d District

Counties.	Democratic.			Republican.	
	Byron R. Lewis.	George W. Howard, Jr.	A. W. Stoltz.	Louis L. Emmerson.	Harry S. Parker.
Clinton	1,406	1,434	1,224	1,365	1,144
Crawford	1,971	1,022	1,489	2,367	1,750
Effingham	2,512	2,401	760	1,728	1,839
Fayette	2,149	1,793	825	2,711	2,208
Jasper	1,551	1,125	881	1,549	1,240
Jefferson	2,569	5,674	866	2,825	3,719
Lawrence	2,446	1,212	1,439	2,220	1,664
Marion	3,523	3,162	1,737	3,411	3,232
Richland	1,348	925	694	1,704	1,236
Wabash	1,104	554	1,812	1,169	886
Total	20,579	19,302	11,727	21,049	18,918

24th District

Counties.	Democratic.					Republican.		
	Bill Ghent.	Otis A. Carter.	Ben F. Wineland.	Ann Burgess Blasey.	Scattering.	Robert S. Jones.	Dr. F. B. Pearce.	David E. Parker.
Clay	1,064	759	2,227	749	1	2,263	1,494	595
Edwards	514	488	452	455		911	556	839
Gallatin	1,143	1,209	618	403		372	539	370
Hamilton	888	1,355	781	615		1,069	864	627
Hardin	710	779	446	196		780	606	303
Johnson	734	718	447	323		1,448	887	701
Massac	366	378	199	427		845	607	783
Pope	446	390	377	207		1,104	810	401
Saline	4,633	3,318	1,090	473		2,317	3,487	1,540
Wayne	1,378	588	1,482	1,415		1,471	1,072	1,721
White	1,201	2,121	982	1,098		983	735	1,683
Total	13,077	12,103	9,101	6,361	1	13,563	11,657	9,563

25th District

Counties.	Democratic.					Republican.	
	George B. Walker.	Robert Halliday.	H. B. Strawhun.	Robert E. Blaylock.	William H. Warder.	Walter W. Parks.	Cole L Jones.
Alexander	2,106	2,384	199	649	415	1,718	1,298
Franklin	4,636	2,889	2,673	2,141	2,161	3,911	4,319
Jackson	1,511	1,963	3,505	1,679	1,000	4,117	3,681
Perry	1,947	2,152	1,438	938	796	2,550	1,991
Pulaski	1,059	1,095	409	474	350	1,341	1,073
Randolph	2,484	2,238	2,289	785	514	3,343	3,008
Union	1,318	1,248	1,368	2,247	921	2,059	1,701
Williamson	3,482	1,896	2,154	2,446	3,832	4,515	4,056
Total	18,543	15,865	14,035	11,359	9,989	23,554	21,127

VOTE FOR ALTERNATE DELEGATES TO NATIONAL NOMINATING CONVENTIONS—ALL DISTRICTS—ALL PARTIES—APRIL 14, 1936

1st District—Cook County.

Democratic—	
John Budinger	15,188
Louis Levy	14,956
Republican—	
Cornelia J. Pickett	7,225
J. G. Nettleton	5,039
James X. Galbaugh	4,413
Madison C. B. Mason, Jr	3,879

2d District—Cook County.

Democratic—	
Sheldon W. Govier	80,365
Barnet Hodes	73,681
Republican—	
J. Horace Gardner	24,137
John B. Brewer	23,786
Alfred Borah	14,278
George W. Lawrence	13,825
Henry E. Ayers	12,032

3d District—Cook County.

Democratic—	
Harold F. Egan	87,412
Raymond T. Murphy	83,580
Scattering	4
Republican—	
John W. Ellis	36,634
Henry E. Seyfarth	29,488
Lester Z. Ringer	19,034

4th District—Cook County.

Democratic—	
William Knourek	37,245
William J. Lynch	36,222
Republican—	
Joseph F. Wronski	4,128
John Sturm	2,441
John J. Dietrick	2,346
John T. Parsons	2,162
Arthur C. Walk	2,008
Anton Damaskas	1,531

5th District—Cook County.

Democratic—	
Fred Fischman	18,106
Adolph Robin	17,961
Republican—	
Max L. Freedman	5,076
Joseph Cerveny	2,873
George A. Herrmann	1,249
Alois Wieczorek	982

6th District—Cook County.

Democratic—	
Roger J. Kiley	106,721
James C. Denvir	103,407
Republican—	
Morrell Gross	35,674
John Toncray	31,673
Anthony Fosco	11,410

7th District—Cook County.

Democratic—	
Thomas J. Bowler	134,055
Christ A. Jensen	129,788
Republican—	
Fred Lindsay	36,361
Clarence W. Hortsman	30,825
Stephen A. Jusko	24,356
Charles O. Loucks	15,726
Richard Nowinson	8,623

8th District—Cook County.

Democratic—	
Michael L. Rosinia	19,478
Thomas S. Gordon	19,042
Republican—	
William John Granata	4,647
Anthony V. Champagne	4,170

9th District—Cook County.

Democratic—	
Harry J. Reynolds	28,494
Bernard P. Jung	25,823
Republican—	
Robert Tieken	8,857
James R. Offield	8,747
George S. Lavin	8,386
Marguerite P. Wolf	6,373

10th District

Counties.	Democratic.			Republican.			
	John F. O'Connell.	John J. Grealis.	Scattering.	John C. Bowers.	Stewart McMaster.	David H. Jackson.	B. P. Thacker.
Cook	63,622	54,241	2	41,480	27,357	15,673	13,830
Lake	6,875	5,010		9,698	3,007	6,793	8,444
Total	70,497	59,251	2	51,178	30,364	22,466	22,274

VOTE FOR ALTERNATE DELEGATES TO NATIONAL NOMINATING CONVENTIONS—ALL PARTIES—APRIL 14, 1936—Continued

11th District

Counties.	Democratic.			Republican.		
	John Schuler.	Walter Kelley.	Samuel K. Markman.	A. C. Jeffrey.	H. H. Robillard.	Frank Dalton.
DuPage	4,442	4,510	3,605	7,694	11,413	5,752
Kane	7,777	5,005	2,838	8,140	6,524	10,556
McHenry	1,834	1,599	1,038	3,672	3,105	3,481
Will	5,326	6,710	3,833	10,728	5,017	6,046
Total	19,379	17,824	11,314	30,234	26,059	25,835

12th District

Counties.	Democratic.					Republican.				
	Hazel S. Oberlander.	Mary Nolan.	Mary Anderson.	Dorothy Walquist.	Scattering.	Alma Fringer.	Alma B. Fringer.	George Faxon.	George Faxton.	Scattering.
Boone	391	1	18				72		37	
DeKalb	1,982		92	362		26			75	
Grundy	860			6		40			2	15
Kendall	599		2		1	37		100		45
LaSalle	5,387		57		2	170			46	58
Winnebago	6,565	762	399		30	487	266	62		154
Total	15,784	763	568	368	33	760	338	162	160	272

13th District

Counties.	Democratic.		Republican.			
	Aileen M. McGrath.	Hanna E. Straka.	Paul Jones.	Frank Furst.	Frank E. Furst.	Scattering.
Carroll	714	767	178		9	
JoDaviess	1,092	923	452	11		13
Lee	2,069	1,433	109		57	9
Ogle	1,315	915	87	4		
Stephenson	2,997	2,426	135	276		62
Whiteside	1,842	1,451				
Total	10,029	7,915	961	291	66	84

VOTE FOR ALTERNATE DELEGATES TO NATIONAL NOMINATING CONVENTIONS—ALL PARTIES—APRIL 14, 1936—Continued

14th District

Counties.	Democratic.			Republican.			
	Robert P. McBride.	Charles E. Britt.	Scattering.	William S. Bacon.	A. E. Decker.	Wm. B. Schroeder.	Scattering.
Hancock	3,770		7	2,861	266		
Henderson	947		1	1,231			6
McDonough	2,644	72	6	4,305	46		43
Mercer	1,708		27	2,293		5	
Rock Island	6,494		79	7,435		193	138
Warren	1,755			2,988			11
Total	17,318	72	120	21,113	312	198	198

15th District

Counties.	Democratic.			Republican.	
	Albert E. Bergland.	Franklin D. Garrison.	Scattering.	Walter W. Miller.	Don Garrison.
Adams	7,564		1	4,075	3,295
Fulton	4,388			3,456	3,146
Henry	3,175			4,781	4,119
Knox	4,353		13	7,196	6,627
Schuyler	1,618	8	14	1,066	1,204
Total	21,098	8	28	20,574	18,391

16th District

Counties.	Democratic.			Republican.		
	W. Roy Robinson.	Ray Kaiser.	Mary E. Beaver.	James M. Armstrong.	J. P. Grieves.	Harry Frankel.
Bureau	2,845	2,373	1,070	3,888	2,946	2,250
Marshall	1,080	699	643	714	1,394	576
Peoria	7,822	8,374	4,707	9,657	9,684	8,270
Putnam	310	383	272	523	472	255
Stark	624	505	284	1,362	1,160	384
Tazewell	3,345	2,634	1,634	1,623	1,994	2,225
Total	16,026	14,968	8,610	17,767	17,650	13,960

VOTE FOR ALTERNATE DELEGATES TO NATIONAL NOMINATING CONVENTIONS—ALL PARTIES—APRIL 14, 1936—Continued

17th District

Counties.	Democratic.				Republican.						
	T. D. Karnes.	William Ryan.	F. L. Wakefield.	Scattering.	Brooks Aitchison.	George J. Smith.	M. T. Jones.	Earl R. DeFew.	H. L. Wiseman.	M. L. Jones.	Scattering.
Ford	1,470	1	------	1	1,697	------	------	------	------	32	3
Livingston	4,580	3	------	------	3,767	------	------	------	------	------	------
Logan	3,610	1	------	1	1,447	427	------	------	156	------	11
McLean	5,746	44	98	6	6,681	------	196	157	------	------	26
Woodford	1,818	55	------	------	1,396	------	------	------	------	------	9
Total	17,224	104	98	8	14,988	427	196	157	156	32	49

18th District

Counties.	Democratic.			Republican.			
	O. Russell Jones.	Otis C. Wherry.	Robert Morris.	Joe Barnhart.	Helen C. Griffin.	Henry C. Woodyard.	Mary L. Kerby.
Clark	1,800	1,164	1,511	1,683	627	1,257	317
Cumberland	1,148	1,156	1,064	1,139	637	705	293
Edgar	3,323	1,464	1,997	2,391	853	2,517	406
Iroquois	2,211	1,123	1,797	2,754	2,091	1,467	886
Kankakee	1,852	1,062	1,409	5,758	5,382	1,624	1,084
Vermilion	4,840	6,158	3,143	8,270	3,713	5,573	2,672
Total	15,174	12,127	10,921	21,995	13,303	13,143	5,658

19th District

Counties.	Democratic.			Republican.	
	Don D. Richmond.	Dan L. Harrington.	Patricia Hunt.	Luther J. Black.	Robert P. Shonkwiler.
Champaign	4,901	3,278	1,917	6,829	6,359
Coles	3,169	3,650	1,960	4,273	3,330
DeWitt	799	843	1,405	1,850	1,679
Douglas	1,469	1,589	853	2,669	1,598
Macon	5,460	5,095	5,850	7,404	7,077
Moultrie	1,315	1,139	824	1,089	945
Piatt	1,230	980	1,198	1,500	1,985
Shelby	2,912	2,575	1,187	2,005	1,759
Total	21,255	19,149	15,194	27,619	24,732

VOTE FOR ALTERNATE DELEGATES TO NATIONAL NOMINATING CONVENTIONS—ALL PARTIES—APRIL 14, 1936—Continued

20th District

Counties.	Democratic.		Republican.	
	George F. Kuhlman.	Harry J. Wernsing.	Paul Samuell.	Maurice E. Barnes.
Brown	1,294	1,071	482	435
Calhoun	593	566	384	655
Cass	2,329	1,909	1,296	1,162
Greene	2,105	1,907	948	787
Jersey	1,301	1,384	705	635
Mason	1,716	1,882	1,007	1,622
Menard	1 302	1,644	1,209	1,126
Morgan	4,482	2,971	4,809	3,354
Pike	3,306	2,559	1,437	1,819
Scott	1,300	1,094	1,037	916
Total	19,728	16,987	13,314	12,511

21st District

Counties.	Democratic.		Republican.	
	W. S. Greer.	Noah C. Twist.	R. T. Paddock.	Omer Poos.
Christian	4,727	4,346	3,904	3,167
Macoupin	5,537	4,753	3,868	3,696
Montgomery	3,843	2,877	2,673	3,139
Sangamon	14,984	15,443	18,999	17,381
Total	29,091	27,419	29,444	27,383

22d District

Counties.	Democratic.			Republican.	
	Charles F. Malloy.	Lee A. Friend.	Scattering.	Roy E. Gauen.	Emily (Mrs. G. W. T.) Reynolds.
Bond	1,496	1,184		1,405	1,143
Madison	11,567	9,418		6,856	5,177
Monroe	865	827		1,646	897
St. Clair	15,575	14,407		7,268	5,840
Washington	1,556	1,586	7	1,684	1,229
Total	31,059	27,422	7	18,859	14,286

VOTE FOR ALTERNATE DELEGATES TO NATIONAL NOMINATING CONVENTIONS—ALL PARTIES—APRIL 14, 1936—Continued

23d District

Counties.	Democratic.		Republican.	
	Harold J. Taylor.	Mrs. Anna Vawter.	Charles L. McMackin.	O. C. Borah.
Clinton	2,431	1,320	1,276	1,071
Crawford	2,447	1,819	1,937	1,841
Effingham	3,844	2,265	1,692	1,561
Fayette	2,828	1,497	2,210	2,073
Jasper	2,015	1,462	1,291	1,319
Jefferson	5,089	2,709	3,189	3,287
Lawrence	2,586	1,807	1,775	1,771
Marion	4,701	3,814	3,676	2,854
Richland	1,691	1,037	1,195	1,695
Wabash	1,802	998	948	955
Total	29,434	18,728	19,189	18,427

24th District

Counties.	Democratic.								
	R. R. Cross.	George Scherer.	George Scherrer.	Madeline Campbell.	B. E. Bieker.	George Shearer.	Madaline Campbell.	Madelena F. Campbell.	R. R. Ross.
Clay	99	117		19					16
Edwards				11					
Gallatin	49		126		90				
Hamilton	224			66					
Hardin	67					77			
Johnson									
Massac									
Pope	3			3					
Saline	84	94					51		
Wayne									
White								50	
Total	526	211	126	99	90	77	51	50	16

24th District—Concluded

Counties.	Democratic.			Republican.			
	M. Campbell.	George Sherrer.	Scattering.	James G. Gullett.	A. W. Summers.	E. H. Childress.	Scattering.
Clay			3			20	101
Edwards						96	
Gallatin			1		15	2	9
Hamilton						3	13
Hardin			4	216	42	1	8
Johnson	14		6		21	45	
Massac			8	3		4	15
Pope		2					4
Saline				32	117		87
Wayne							
White							2
Total	14	2	22	251	195	171	239

VOTE FOR ALTERNATE DELEGATES TO NATIONAL NOMINATING CONVENTIONS—ALL PARTIES—APRIL 14, 1936—Concluded

25th District

Counties.	Democratic.			Republican.	
	J. E. Etherton.	C. Edwin Hair.	Scattering.	W. W. Waite.	Fred H. Middendorf.
Alexander	1,864	2,040		1,627	1,366
Franklin	5,736	5,730	1	4,044	3,383
Jackson	5,401	4,313		3,669	3,926
Perry	3,286	3,050		1,996	2,107
Pulaski	1,474	1,408		1,520	1,125
Randolph	3,708	3,179		2,821	3,540
Union	2,663	2,544		1,722	1,929
Williamson	5,581	5,084		4,172	3,825
Total	29,713	27,348	1	21,571	21,201

VOTE FOR STATE CENTRAL COMMITTEEMEN—ALL PARTIES—APRIL 14, 1936

1st District—Cook County.

Democratic—	
John J. Coughlin	16,978
Republican—	
Dudley S. Martin	7,660
S. Timothy Washington	4,887
James R. Zinn	608

2d District—Cook County.

Democratic—	
Daniel Sullivan	43,960
Christopher J. McGargile	43,090
Republican—	
Clement A. Nance	21,894
Milford F. Henkel	9,871
Alfred M. Loeser	6,267
Melvin Hearn	5,917
Josephus S. Moore	4,792
Stanley J. Panka	1,702

3d District—Cook County.

Democratic—	
David M. Hickey	77,130
Edward J. Tynan	20,368
Republican—	
Lester J. Norris	19,896
Richard Tait	13,492
Herman A. Burkhard	9,101
Edward F. Soukup	5,185

4th District—Cook County.

Democratic—	
Patrick G. Maguire	25,829
Stephen E. Tamborski	13,568
Kleofas Jurgelonis	2,536
Sylvester McNicholas	1,826
Republican—	
Lawrence R. Blair	3,298
Max Libusoski Libby	3,216
Charles J. Grablowski	2,314

5th District—Cook County.

Democratic—	
Leo J. Slaski	18,564
Stanley Szemplinski	3,805
Republican—	
S. D. Tannenbaum	4,450
Joseph Zintek	3,018

6th District—Cook County.

Democratic—	
Richard M. Sullivan	112,805
Republican—	
John F. Tyrrell	47,550
Scattering	4

7th District—Cook County.

Democratic—	
Joseph F. Higgins	109,371
Francis C. Stawarz	24,074
Victor A. Kishun	15,651
Republican—	
Charles L. Sampson	24,039
Eugene W. Rogers	18,105
Edward Goetz	10,188
Harold R. Blomstrand	8,384
Alexander J. Roznecki	3,778

8th District—Cook County.

Democratic—	
Stephen R. Carynski	19,717
William A. Lewan	3,148
Republican—	
Ellidor M. Libonati	3,743
Benjamin F. Chmielewski	1,423

9th District—Cook County.

Democratic—	
Edmond L. Mulcahy	29,256
Republican—	
Arthur B. Dehmlow	8,046
Edmund F. Mansure	4,813
Robert B. Mullaney	2,461
George S. McCormack	2,271
John Robert Mullaney	782

10th District

Counties.	Democratic.	Republican.				
	John P. Dougherty.	Thomas J. Houston.	George W. Reutell.	Alexander S. Bush.	Samuel J. Lasaine.	Hans Friis.
Cook	64,313	20,609	22,759	7,113	1,501	1,830
Lake	7,099	6,715	761	1,737	6,921	515
Total	71,412	27,324	23,520	8,850	8,422	2,345

VOTE FOR STATE CENTRAL COMMITTEEMEN—ALL PARTIES—APRIL 14, 1936—Continued

11th District

Counties.	Democratic.				Republican.	
	Martin Raymund O'Brien.	Francis J. Loughran.	John S. Lowry.	Cresey E. Woehrel.	Justus L. Johnson.	Merrill O. Calame.
DuPage	3,201	2,770	1,331	813	11,086	4,377
Kane	5,076	3,148	2,162	305	11,040	9,379
McHenry	1,880	727	278	137	5,078	1,711
Will	4,151	7,369	1,216	366	11,516	2,988
Total	14,308	14,014	4,987	1,621	38,720	18,455

12th District

Counties.	Democratic.					Republican.		
	J. E. Ryan.	Leonard R. Condon.	Walter R. Brennan.	John F. Hart, Jr.	Scattering.	William J. Lewis.	Elmer E. Armstrong.	John R. Snively.
Boone	176	331	70	45	1	1,327	726	842
DeKalb	1,020	897	419	296		405	1,687	1,071
Grundy	438	555	169	105		1,933	1,251	639
Kendall	407	224	139	141		928	628	275
LaSalle	6,224	2,461	1,759	1,234		4,954	6,632	1,363
Winnebago	1,952	5,354	738	1,310		4,850	2,389	7,041
Total	10,217	9,822	3,294	3,131	1	14,397	13,313	11,231

13th District

Counties.	Democratic.	Republican.	
	Sherwood Dixon.	Dana P. Munn.	Martin E. Schryver.
Carroll	874	923	1,116
JoDaviess	1,193	1,142	890
Lee	2,495	2,025	2,599
Ogle	1,293	1,306	3,334
Stephenson	3,414	2,762	1,941
Whiteside	2,205	4,016	1,477
Total	11,474	12,174	11,357

14th District

Counties.	Democratic.				Republican.	
	M. B. Welsh.	J. W. Clendenin.	William J. Archer.	Scattering.	Roy R. Barnes.	Victor Moffet.
Hancock	1,863	1,042	1,180		2,184	1,173
Henderson	500	471	145		782	754
McDonough	2,119	545	610	1	2,367	2,393
Mercer	854	878	353		1,674	1,173
Rock Island	1,765	2,427	3,547	2	5,573	3,487
Warren	610	1,243	276		1,302	2,567
Total	7,711	6,606	6,111	3	13,882	11,547

VOTE FOR STATE CENTRAL COMMITTEEMEN—ALL PARTIES—APRIL 14, 1936—Continued

15th District

Counties.	Democratic.			Republican.
	Kenneth A. Elmore.	Emil Sepich.	Scattering.	Roy E. Larson.
Adams	10,545	2,416		4,175
Fulton	2,977	2,926		3,898
Henry	2,374	1,258		5,021
Knox	3,313	1,854		8,055
Schuyler	1,554	381	6	1,185
Total	20,763	8,835	6	22,334

16th District

Counties.	Democratic.		Republican.	
	Charles V. O'Hern.	John E. Dempsey.	William R. Allen.	Paul L. Boehme.
Bureau	2,507	980	4,855	976
Marshall	1,538	470	1,513	290
Peoria	7,782	5,369	10,216	10,109
Putnam	460	222	561	278
Stark	716	167	1,379	276
Tazewell	2,447	2,406	2,587	1,568
Total	15,450	9,614	21,111	13,497

17th District

Counties.	Democratic.		Republican.		
	C. Everett Smith.	Ray W. Hinshaw.	William C. Radliff.	Richard F. Dunn.	David S. Mowrey.
Ford	1,236	309	930	1,033	144
Livingston	3,665	682	3,093	1,754	496
Logan	3,902	872	649	786	2,300
McLean	4,441	2,468	5,980	4,288	629
Woodford	1,841	433	1,126	738	164
Total	15,085	4,764	11,778	8,599	3,733

18th District

Counties.	Democratic.		Republican.
	Norman Bennett.	H. C. Geiger.	Robert R. Bookwalter.
Clark	2,564	1,090	1,848
Cumberland	1,591	497	1,406
Edgar	3,632	1,039	3,329
Iroquois	1,482	2,010	3,832
Kankakee	1,557	1,622	7,364
Vermilion	6,117	2,208	10,946
Total	16,943	8,466	28,725

VOTE FOR STATE CENTRAL COMMITTEEMEN—ALL PARTIES—APRIL 14, 1936—Continued

19th District

Counties.	Democratic.		Republican.		
	John W. Yantis.	William T. Lodge.	C. H. Douglas.	Paul Prehn.	Russell E. Capen.
Champaign	3,468	2,758	3,152	5,734	950
Coles	3,304	1,813	3,595	916	746
DeWitt	1,320	810	1,113	868	348
Douglas	1,317	908	1,059	1,144	175
Macon	6,132	4,076	4,413	3,698	857
Moultrie	1,616	404	718	409	91
Piatt	1,088	1,019	805	999	159
Shelby	4,010	827	995	1,175	155
Total	22,255	12,615	15,850	14,943	3,481

20th District

Counties.	Democratic.		Republican.		
	Joe Knight.	Fred A. Cain.	Richard Yates Rowe.	Charles M. Hagen.	Myron E. Mills.
Brown	1,004	826	318	284	80
Calhoun	535	505	148	868	24
Cass	1,406	1,399	502	488	576
Greene	1,907	1,183	709	386	154
Jersey	1,904	334	423	481	75
Mason	980	1,435	968	279	292
Menard	988	851	947	392	285
Morgan	2,774	3,687	3,664	718	1,192
Pike	2,162	2,120	1,156	1,097	274
Scott	632	1,123	852	230	190
Total	14,292	13,463	9,687	5,223	3,142

21st District

Counties.	Democratic.		Republican.			
	Harry B. Hershey.	Scattering.	Benjamin S. DeBoice.	Dr. Jesse M. Hoyt.	Lincoln Bancroft.	C. Victor Cardose.
Christian	6,279	----------	554	768	3,057	106
Macoupin	5,989	----------	1,438	2,056	1,157	193
Montgomery	4,183	11	447	2,421	553	101
Sangamon	18,203	----------	16,281	3,137	1,810	1,233
Total	34,654	11	18,720	8,382	6,577	1,633

VOTE FOR STATE CENTRAL COMMITTEEMEN—ALL PARTIES—APRIL 14, 1936—Continued

22d District

Counties.	Democratic.			Republican.
	Bruce A. Campbell.	Walter Nesbit.	Scattering.	R. R. "Bob" Thomas.
Bond	1,439	7		1,583
Madison	11,596	229	20	6,993
Monroe	949			1,477
St. Clair	19,497	927		9,609
Washington	1,545	2		1,645
Total	35,026	1,165	20	21,307

23d District

Counties.	Democratic.		Republican.
	John Kasserman.	Cecil Bergin.	Perry B. McCullough.
Clinton	2,278	457	1,158
Crawford	2,042	412	2,120
Effingham	2,981	509	1,610
Fayette	1,387	1,945	2,185
Jasper	2,495	302	1,469
Jefferson	4,535	864	3,479
Lawrence	1,977	680	2,075
Marion	3,495	1,436	2,900
Richland	1,945	252	1,652
Wabash	1,373	509	1,038
Total	24,508	7,366	19,686

24th District

Counties.	Democratic.		Republican.	
	Ivan A. Elliott.	Dr. J. L. Bryan.	John W. Spence.	Al. Lowe.
Clay	564	2,202	1,575	600
Edwards	569	574	1,009	513
Gallatin	1,323	706	193	717
Hamilton	1,363	847	1,196	349
Hardin	330	760	538	496
Johnson	559	638	1,176	637
Massac	527	325	1,166	487
Pope	308	463	781	715
Saline	2,381	2,480	2,950	2,110
Wayne	1,020	1,490	2,250	656
White	3,087	1,249	1,314	715
Total	12,031	11,734	14,148	7,995

VOTE FOR STATE CENTRAL COMMITTEEMEN—ALL PARTIES—APRIL 14, 1936—Concluded

25th District

Counties.	Democratic.		Republican.
	A. M. "Doc" Thompson.	A. M. Carter.	John H. Searing.
Alexander	1,099	1,406	1,563
Franklin	4,914	4,204	4,525
Jackson	2,561	3,648	5,025
Perry	2,518	1,578	2,381
Pulaski	1,281	638	1,155
Randolph	2,880	1,611	3,397
Union	1,756	2,277	1,954
Williamson	5,539	3,489	5,118
Total	22,548	18,851	25,118

TOTAL PRIMARY VOTE BY COUNTIES—ALL PARTIES—APRIL 14, 1936

	Democratic.	Republican.
Adams	15,624	6,619
Alexander	4,543	4,317
Bond	2,625	2,467
Boone	913	4,429
Brown	3,049	855
Bureau	5,171	8,427
Calhoun	1,671	1,304
Carroll	1,498	3,204
Cass	4,236	1,834
Champaign	8,391	12,047
Christian	8,887	5,677
Clark	4,408	3,084
Clay	3,710	3,159
Clinton	5,639	2,282
Coles	7,405	7,206
Cook (See below).		
Crawford	3,826	3,327
Cumberland	3,010	2,092
DeKalb	3,581	7,692
DeWitt	3,125	3,293
Douglas	3,364	3,292
DuPage	11,568	20,738
Edgar	5,972	4,399
Edwards	1,639	2,315
Effingham	5,511	2,845
Fayette	5,466	4,241
Ford	2,212	3,184
Franklin	13,449	7,795
Fulton	8,120	5,856
Gallatin	3,084	1,494
Greene	5,228	1,707
Grundy	1,834	6,058
Hamilton	4,053	2,692
Hancock	6,100	4,153
Hardin	1,702	1,467
Henderson	1,412	1,958
Henry	5,756	7,171
Iroquois	4,906	6,433
Jackson	7,743	6,695
Jasper	3,720	2,162
Jefferson	8,255	5,755
Jersey	2,963	1,327
JoDaviess	2,124	3,008
Johnson	2,322	2,533
Kane	15,417	25,624
Kankakee	5,224	11,825
Kendall	1,221	2,579
Knox	8,644	9,765
Lake	12,867	22,992
LaSalle	15,667	17,770
Lawrence	4,358	3,399
Lee	3,520	6,740
Livingston	6,711	7,715
Logan	5,864	4,562
Macon	14,443	12,923
Macoupin	10,638	6,537
Madison	21,146	13,170
Marion	8,878	5,599
Marshall	2,937	1,908
Mason	3,823	1,963
Massac	1,647	3,438
McDonough	4,083	5,362
McHenry	4,884	10,567
McLean	10,543	13,594
Menard	2,653	1,971

TOTAL PRIMARY VOTE BY COUNTIES—ALL PARTIES—APRIL 14, 1936—Concluded

	Democratic.	Republican.
Mercer	3,006	4,046
Monroe	1,583	2,277
Montgomery	7,385	4,603
Morgan	7,820	6,366
Moultrie	3,035	1,635
Ogle	2,331	6,685
Peoria	17,377	23,684
Perry	5,882	3,713
Piatt	2,654	2,502
Pike	6,980	3,374
Pope	1,316	2,116
Pulaski	3,147	2,632
Putnam	1,035	1,100
Randolph	6,221	4,764
Richland	3,112	2,377
Rock Island	10,980	12,949
Saline	7,287	7,541
Sangamon	25,568	26,790
Schuyler	3,042	1,661
Scott	2,343	1,520
Shelby	6,409	3,134
Stark	1,106	1,998
St. Clair	39,000	19,573
Stephenson	5,138	6,375
Tazewell	7,264	5,204
Union	5,637	3,354
Vermilion	12,911	17,362
Wabash	3,088	1,989
Warren	2,702	4,385
Washington	2,845	2,883
Wayne	4,125	4,341
White	5,631	2,919
Whiteside	3,394	7,480
Will	16,809	21,028
Williamson	12,521	9,120
Winnebago	11,574	18,069
Woodford	3,390	2,804
Down State	640,631	636,849
Cook County	956,787	440,346
Total	1,597,418	1,077,295

PRIMARY VOTE FOR UNITED STATES SENATOR—ALL PARTIES—APRIL 14, 1936

Counties.	Democratic.			Republican.					
	C. H. Kavanagh.	James Hamilton Lewis.	Ruth R. McNamara.	William J. Baker.	Otis F. Glenn.	William E. Hull.	Willis A. Overholser.	Orville J. Taylor.	Scattering.
Adams	646	11,693	646	429	3,052	1,522	244	295	
Alexander	58	3,083	90	136	1,384	986	90	176	
Bond	76	1,900	82	98	973	750	63	114	
Boone	21	687	49	164	1,909	1,092	112	284	
Brown	91	2,193	118	17	471	169	11	44	
Bureau	229	3,958	93	132	1,992	4,186	103	854	
Calhoun	38	957	69	71	589	245	26	40	
Carroll	62	999	79	138	1,671	546	85	161	
Cass	99	3,267	111	36	1,110	309	32	126	
Champaign	414	6,474	362	401	6,221	2,476	362	795	
Christian	523	6,147	420	250	2,126	1,547	212	532	
Clark	112	3,384	116	71	786	1,355	88	258	
Clay	77	2,564	120	119	1,049	979	88	174	
Clinton	226	3,768	197	87	780	668	164	80	
Coles	284	5,799	175	302	3,016	1,432	264	561	
Cook (See below).									
Crawford	130	2,988	144	57	1,436	1,053	71	214	
Cumberland	107	2,281	74	90	560	761	37	305	
DeKalb	143	2,847	135	402	3,886	1,154	270	886	
DeWitt	121	2,442	91	174	1,706	679	65	205	
Douglas	143	2,490	89	120	1,243	1,007	90	222	
DuPage	514	8,323	468	1,184	12,421	1,426	801	2,522	
Edgar	228	4,734	215	159	1,697	1,773	77	208	
Edwards	38	1,200	37	32	897	773	22	97	
Effingham	205	4,147	206	98	878	1,227	87	120	
Fayette	251	3,755	97	118	1,626	805	110	345	
Ford	57	1,776	63	165	1,526	647	71	222	
Franklin	515	9,315	492	374	3,648	1,678	188	430	
Fulton	401	5,732	335	106	1,696	2,982	83	228	
Gallatin	82	2,187	122	18	441	413	20	44	
Greene	87	3,399	148	60	847	266	35	103	
Grundy	69	1,360	56	240	1,778	1,503	280	877	
Hamilton	84	2,773	136	182	929	757	27	127	
Hancock	277	4,563	249	116	2,190	933	125	145	
Hardin	45	1,234	46	25	742	338	35	32	

Henderson	42	1,124	72	67	969	421	64	118	----------
Henry	344	4,268	170	139	3,309	2,453	207	286	----------
Iroquois	94	3,759	115	188	2,325	1,408	369	846	----------
Jackson	123	6,390	174	127	5,189	432	139	165	----------
Jasper	117	2,713	87	96	439	1,247	29	82	----------
Jefferson	357	6,109	206	393	2,558	1,418	88	261	----------
Jersey	68	1,963	99	50	438	404	27	63	----------
JoDaviess	63	1,394	86	102	1,668	579	66	211	----------
Johnson	53	1,383	98	96	1,212	676	24	121	----------
Kane	531	11,447	490	814	13,908	3,756	1,185	1,798	----------
Kankakee	181	4,023	120	354	2,188	4,891	728	1,156	----------
Kendall	41	974	65	101	1,230	494	120	274	----------
Knox	333	6,086	372	244	6,148	1,562	359	331	1
Lake	558	9,668	511	343	9,632	3,848	3,386	2,911	----------
LaSalle	638	10,846	844	422	8,260	3,330	1,052	1,403	----------
Lawrence	133	3,124	152	46	1,069	1,478	78	106	----------
Lee	123	2,682	116	303	3,229	1,099	264	847	----------
Livingston	199	4,999	164	366	3,390	1,966	149	470	----------
Logan	315	4,362	133	131	2,355	1,048	138	275	----------
Macon	759	10,830	554	575	4,667	3,889	366	806	----------
Macoupin	585	7,437	371	173	2,460	1,894	413	377	----------
Madison	915	14,036	656	798	5,544	2,514	504	493	----------
Marion	289	6,282	293	237	2,566	1,083	122	285	----------
Marshall	142	2,245	82	45	484	1,152	18	78	----------
Mason	78	2,826	134	58	770	735	20	125	----------
Massac	31	1,080	53	108	1,221	688	38	109	----------
McDonough	114	3,325	130	155	2,585	1,594	110	270	----------
McHenry	139	3,561	189	275	5,040	2,166	443	649	----------
McLean	288	7,981	312	892	6,601	2,399	482	949	----------
Menard	45	1,999	88	65	874	487	49	143	----------
Mercer	71	2,208	204	96	1,770	771	100	658	----------
Monroe	31	1,236	25	80	789	690	128	60	----------
Montgomery	243	5,396	256	129	1,574	1,453	130	208	----------
Morgan	244	6,068	314	309	3,515	1,233	86	409	----------
Moultrie	67	2,304	98	49	624	572	59	103	----------
Ogle	112	1,696	71	732	2,744	1,394	221	533	----------
Peoria	2,360	11,460	650	441	4,939	15,251	304	625	----------
Perry	124	4,395	177	112	1,607	1,010	168	180	----------
Piatt	69	2,092	102	111	1,201	653	77	139	----------
Pike	162	4,699	319	178	1,696	734	60	126	----------
Pope	20	943	39	77	1,246	289	23	68	----------
Pulaski	55	2,120	55	68	1,250	268	60	102	----------

PRIMARY VOTE FOR UNITED STATES SENATOR—ALL PARTIES—APRIL 14, 1936—Concluded

Counties.	Democratic.			Republican.					
	C. H. Kavanagh.	James Hamilton Lewis.	Ruth R. McNamara.	William J. Baker.	Otis F. Glenn.	William E. Hull.	Willis A. Overholser.	Orville J. Taylor.	Scattering.
Putnam	44	796	17	26	226	618	8	98	
Randolph	143	4,674	143	96	2,934	707	233	169	
Richland	118	2,220	73	153	753	956	72	107	
Rock Island	557	7,718	649	290	5,566	4,222	324	523	
Saline	221	5,375	266	469	3,269	1,492	87	378	
Sangamon	1,029	19,602	1,081	905	14,489	4,179	851	2,774	
Schuyler	48	2,438	119	50	906	378	32	113	
Scott	53	1,887	69	66	695	440	17	70	
Shelby	307	4,664	185	261	1,395	591	78	343	
Stark	78	843	29	24	513	1,241	17	74	
St. Clair	2,218	25,659	925	651	5,835	6,310	923	528	
Stephenson	270	3,918	221	299	3,503	998	264	522	
Tazewell	529	5,051	259	117	1,243	2,824	67	335	
Union	68	4,221	93	76	2,100	459	30	112	
Vermilion	590	9,284	447	637	7,515	3,719	845	1,174	
Wabash	113	2,185	99	40	622	703	62	156	
Warren	41	2,195	91	121	2,769	585	171	235	
Washington	116	2,154	49	104	1,064	881	143	116	
Wayne	100	2,812	54	188	1,535	1,009	57	172	
White	138	3,743	206	77	1,128	858	79	167	
Whiteside	105	2,626	111	259	3,914	1,163	238	655	
Will	688	12,615	538	1,704	11,008	2,449	891	1,295	
Williamson	297	8,801	261	351	4,436	1,625	277	513	
Winnebago	836	8,241	452	2,195	7,993	2,596	1,563	1,233	
Woodford	163	2,556	76	199	885	1,130	32	202	
Down State	26,579	464,230	21,689	25,674	278,855	155,999	24,152	43,109	1
Cook County	65,945	679,866	34,760	15,040	231,956	75,864	14,494	35,402	
Total	92,524	1,144,096	56,449	40,714	510,811	231,863	38,646	78,511	1

PRIMARY VOTE FOR GOVERNOR—ALL PARTIES—APRIL 14, 1936

Counties.	Democratic.				Republican.								
	Herman N. Bundesen.	Henry Horner.	James Fred Robertson.	Scattering.	C. Wayland Brooks.	H. Wallace Caldwell.	Oscar E. Carlstrom.	George W. Dowell.	Thomas P. Gunning.	J. Paul Kuhn.	*John G. Oglesby.	Len Small.	Scattering.
Adams	2,394	11,845	505	1,474	3,192	28	552	63	64	129	55	2,286	6,369
Alexander	1,097	2,867	50	4,014	1,568	73	241	63	41	43	25	1,112	----------
Bond	529	1,828	56	----------	1,067	5	34	10	45	327	39	837	----------
Boone	152	711	24	----------	2,279	11	242	7	100	570	16	976	----------
Brown	368	2,443	52	----------	573	2	33	----------	10	10	10	182	----------
Bureau	946	3,826	89	----------	1,077	22	68	22	5,775	42	10	1,212	----------
Calhoun	275	1,195	31	----------	801	4	17	16	7	7	6	308	----------
Carroll	281	1,060	42	----------	1,295	10	142	33	154	228	27	1,186	----------
Cass	741	3,245	48	----------	1,368	15	85	2	15	23	18	231	----------
Champaign	1,229	6,515	216	----------	6,706	63	189	36	245	283	56	4,096	----------
Christian	2,335	5,811	175	----------	2,754	22	145	44	56	65	54	2,290	----------
Clark	991	3,119	71	----------	1,832	31	91	8	37	18	9	904	----------
Clay	623	2,693	94	----------	1,953	23	152	22	29	22	17	824	----------
Clinton	1,262	3,824	122	----------	804	24	189	14	15	29	9	1,063	----------
Coles	1,108	5,687	115	----------	3,117	80	170	91	116	212	78	2,624	----------
Cook (See below).													
Crawford	519	2,991	55	----------	1,686	9	42	17	25	22	15	1,377	----------
Cumberland	551	2,235	36	----------	1,123	2	47	3	13	20	6	826	----------
DeKalb	469	2,892	81	----------	3,657	26	1,290	28	518	735	43	1,120	----------
DeWitt	267	2,697	46	----------	1,760	25	104	37	101	162	55	866	----------
Douglas	551	2,552	48	----------	1,546	24	130	9	53	46	24	1,283	----------
DuPage	2,735	7,919	307	----------	14,097	257	618	47	692	1,172	92	2,730	----------
Edgar	1,608	4,033	112	----------	2,581	13	55	11	43	96	31	1,464	----------
Edwards	469	1,036	6	----------	1,246	8	130	17	23	23	8	734	----------
Effingham	859	4,281	112	----------	1,853	29	77	22	23	19	11	703	----------
Fayette	804	4,023	90	----------	2,117	20	53	18	34	20	13	1,744	----------
Ford	295	1,752	45	----------	1,572	66	127	9	177	47	18	998	----------
Franklin	3,017	9,121	285	----------	3,909	55	642	293	29	54	35	2,408	----------
Fulton	2,199	5,163	168	----------	2,240	24	505	68	176	110	32	2,513	----------
Gallatin	688	2,366	46	----------	534	1	71	5	9	5	3	566	----------
Greene	700	4,072	66	----------	973	9	31	4	17	15	21	580	----------
Grundy	484	1,164	48	----------	1,173	72	189	75	191	562	59	3,179	----------
Hamilton	1,345	2,382	42	----------	962	16	191	5	12	21	19	1,298	----------

PRIMARY VOTE FOR GOVERNOR—ALL PARTIES—APRIL 14, 1936—Concluded

Counties.	Democratic.				Republican.								
	Herman N. Bundesen.	Henry Horner.	James Fred Robertson.	Scattering.	C. Wayland Brooks.	H. Wallace Caldwell.	Oscar E. Carlstrom.	George W. Dowell.	Thomas P. Gunning.	J. Paul Kuhn.	*John G. Oglesby.	Len Small.	Scattering.
Hancock	776	4,776	150		1,977	31	488	8	90	106	31	1,234	
Hardin	238	1,287	19		981	7	37	7	3	5	3	344	
Henderson	270	1,033	28		621	15	490	11	61	27	14	615	
Henry	935	4,289	98		2,322	16	678	16	2,617	95	15	1,266	
Iroquois	862	3,570	120		1,756	26	125	35	233	107	43	3,853	
Jackson	1,879	5,382	103		4,088	33	63	184	38	39	29	1,909	
Jasper	634	2,803	41		1,504	6	74	4	16	18	9	461	
Jefferson	1,971	5,858	88		2,414	22	556	34	64	87	34	2,163	
Jersey	521	2,135	75		664	13	141	5	14	24	14	467	
JoDaviess	457	1,427	51		1,414	6	326	37	77	229	50	736	
Johnson	385	1,641	32		1,813	9	102	11	13	9	10	449	
Kane	3,952	9,786	528		13,039	93	712	53	699	6,400	133	3,480	
Kankakee	1,076	3,609	89		787	16	69	48	151	47	42	10,302	
Kendall	130	1,006	27		1,038	8	267	3	99	307	16	743	
Knox	1,834	6,039	151	1	7,112	46	709	54	217	116	51	1,094	
Lake	3,918	7,649	493		13,064	276	643	74	492	488	152	6,477	
LaSalle	3,852	10,278	416		8,597	266	496	38	1,007	407	130	5,925	
Lawrence	744	3,065	130		1,835	9	38	15	24	17	9	1,254	
Lee	297	2,953	72		3,560	49	308	19	423	338	23	1,765	
Livingston	1,423	4,915	67		3,895	136	198	18	258	104	39	2,560	
Logan	691	4,302	77		2,532	43	254	53	60	112	95	1,206	
Macon	1,802	11,622	260		5,221	72	589	209	284	340	313	4,918	
Macoupin	2,569	6,676	409		2,709	33	279	79	93	115	76	2,889	
Madison	5,828	12,949	656		5,540	113	540	105	101	297	340	4,782	
Marion	2,120	6,021	145		3,416	35	180	115	49	61	22	1,368	
Marshall	708	2,054	29		913	84	127	4	218	31	9	541	
Mason	659	2,836	84		1,069	7	65	3	34	26	30	650	
Massac	450	1,045	13		1,392	10	167	11	23	13	9	1,404	
McDonough	572	3,177	109		2,672	21	501	10	101	115	21	1,764	
McHenry	526	3,886	140		5,757	69	401	18	261	596	62	2,809	
McLean	1,491	8,312	128		6,219	227	912	97	577	379	219	4,030	
Menard	345	2,079	42		1,331	14	89	9	7	21	17	398	
Mercer	724	2,032	54		789	6	2,636	7	83	39	10	365	
Monroe	257	1,165	23		1,468	22	53	22	14	30	25	357	

Montgomery	1,311	5,462	166	----------	2,650	169	117	34	64	147	89	1,020	----------
Morgan	1,154	6,185	153	----------	4,527	37	101	16	87	69	60	1,183	----------
Moultrie	307	2,489	41	----------	763	11	27	4	48	35	16	659	----------
Ogle	322	1,853	54	----------	3,215	43	819	49	305	910	45	1,032	----------
Peoria	4,440	11,559	407	----------	7,502	211	1,244	391	757	653	207	11,540	----------
Perry	1,332	3,999	90	----------	1,454	20	34	544	24	36	13	1,437	----------
Piatt	333	2,123	36	----------	1,458	28	66	16	50	47	29	709	----------
Pike	899	5,581	132	----------	2,028	11	94	28	33	67	27	908	----------
Pope	325	870	12	----------	1,295	5	86	12	2	8	5	610	----------
Pulaski	670	2,119	41	----------	1,420	46	67	16	10	22	6	468	----------
Putnam	239	743	8	----------	357	18	99	2	164	20	1	397	----------
Randolph	1,246	4,431	118	----------	3,332	70	50	39	28	38	16	985	----------
Richland	431	2,396	65	----------	1,163	7	55	5	49	46	12	954	----------
Rock Island	1,539	8,115	384	----------	6,661	44	2,335	43	316	128	37	2,939	1
Saline	1,372	5,157	131	----------	2,377	27	665	225	33	75	15	3,655	----------
Sangamon	5,524	18,026	503	----------	13,886	325	1,078	416	342	359	386	8,464	----------
Schuyler	395	2,450	57	----------	839	98	112	5	17	19	20	487	----------
Scott	330	1,897	27	----------	849	5	26	13	6	16	9	525	----------
Shelby	853	5,115	91	----------	1,512	23	78	13	74	69	22	1,228	----------
Stark	186	878	12	----------	718	1	76	6	785	33	6	324	----------
St. Clair	11,504	21,228	921	----------	8,652	98	412	380	90	206	115	7,082	----------
Stephenson	736	4,003	136	----------	3,320	17	248	60	253	969	58	1,216	----------
Tazewell	1,606	4,866	242	----------	2,203	24	124	198	223	129	69	1,940	----------
Union	1,338	3,908	62	----------	2,239	22	43	13	7	13	11	798	----------
Vermilion	3,046	8,687	295	----------	8,068	310	227	51	260	350	164	6,819	----------
Wabash	813	2,036	54	----------	1,062	3	51	6	9	16	3	724	----------
Warren	324	2,188	55	----------	2,284	15	477	13	182	168	27	1,087	----------
Washington	712	1,953	50	----------	1,536	10	183	47	31	33	21	888	----------
Wayne	890	2,870	54	----------	2,126	25	339	25	31	49	39	1,381	----------
White	1,456	3,449	95	----------	1,296	12	360	15	21	14	4	1,070	----------
Whiteside	555	2,571	66	----------	3,121	23	1,108	19	487	651	40	1,728	----------
Will	4,070	11,153	393	----------	9,661	102	1,074	57	490	507	60	7,900	----------
Williamson	2,454	9,096	130	----------	5,356	69	339	141	60	60	28	2,577	----------
Winnebago	2,904	7,717	358	----------	8,270	88	4,705	65	737	1,254	75	2,515	----------
Woodford	702	2,443	36	----------	1,351	41	116	7	203	47	21	925	----------
Down State	133,105	449,121	13,705	1	305,475	4,966	37,000	5,489	23,624	23,545	4,765	197,272	1
Cook County	526,116	370,103	14,895	----------	290,970	11,113	16,266	1,636	7,570	5,878	2,803	71,631	----------
Total	659,221	819,224	28,600	1	596,445	16,079	53,266	7,125	31,194	29,423	7,568	268,903	1

* Withdrew publicly before primary election.

PRIMARY VOTE FOR LIEUTENANT GOVERNOR—ALL PARTIES—APRIL 14, 1936

Counties.	Democratic.					Republican.					
	John E. Cassidy.	Isaac Epstein.	John L. McCormack.	John Stelle.	Scattering.	John V. Clinnin.	Harry F. Hamlin.	George Hatzenbuhler.	James A. McCallum.	Theodore D. Smith.	A. Lincoln Wisler.
Adams	6,345	245	2,206	3,622	----------	486	699	2,048	529	673	496
Alexander	1,350	136	352	1,127	----------	239	323	930	422	185	80
Bond	1,004	37	434	567	----------	104	154	577	293	532	112
Boone	347	13	79	298	----------	467	857	882	539	337	102
Brown	1,309	66	227	661	----------	70	69	360	56	56	52
Bureau	3,026	101	298	877	----------	1,531	959	1,213	1,672	640	198
Calhoun	542	23	182	330	----------	49	60	360	298	64	58
Carroll	481	46	265	327	----------	270	343	716	287	234	321
Cass	1,913	68	209	1,310	----------	98	128	900	161	120	75
Champaign	4,151	139	1,064	1,708	----------	1,601	1,707	2,827	950	1,143	928
Christian	3,292	128	764	2,941	----------	298	291	1,884	1,034	702	183
Clark	2,133	84	315	1,048	----------	249	215	413	1,207	183	58
Clay	1,639	76	324	839	----------	98	174	1,260	476	213	169
Clinton	2,542	109	359	1,199	----------	97	106	591	511	184	100
Coles	3,457	173	834	1,460	----------	499	771	1,071	1,837	728	160
Cook (See below).											
Crawford	1,871	54	460	731	----------	229	260	769	639	283	432
Cumberland	1,561	38	179	667	----------	486	94	286	498	264	57
DeKalb	1,553	65	666	749	----------	934	706	1,185	1,057	1,385	241
DeWitt	1,775	60	291	530	----------	172	182	1,153	541	425	92
Douglas	1,370	81	403	830	----------	314	387	556	768	305	65
DuPage	4,849	199	1,066	3,157	----------	5,484	878	4,389	2,877	3,037	502
Edgar	2,639	179	606	1,751	----------	390	206	1,009	1,733	302	107
Edwards	628	18	78	568	----------	91	83	566	685	74	153
Effingham	3,098	114	372	950	----------	160	143	1,169	405	221	148
Fayette	2,377	84	319	1,174	----------	475	174	1,333	723	333	73
Ford	1,164	90	175	356	----------	264	332	1,474	173	156	43
Franklin	5,117	638	1,238	3,195	----------	472	937	1,593	1,591	863	178
Fulton	3,490	102	828	2,169	----------	1,016	602	1,461	618	579	196
Gallatin	1,264	58	273	835	----------	48	81	410	145	106	85
Greene	2,118	158	410	961	----------	76	211	360	418	154	23
Grundy	713	41	140	576	----------	475	902	1,269	693	591	162
Hamilton	1,344	49	257	1,785	----------	64	200	528	697	275	58

Hancock	2,793	71	564	1,485	----------	273	824	1,181	659	265	80
Hardin	794	26	133	347	----------	72	56	519	178	106	155
Henderson	749	13	121	338	----------	106	225	676	244	207	55
Henry	2,884	110	428	1,173	----------	935	929	2,741	440	460	189
Iroquois	2,220	33	322	1,372	----------	429	656	2,600	603	486	101
Jackson	3,883	65	372	2,240	----------	363	507	3,287	611	420	133
Jasper	1,732	68	311	764	----------	77	34	881	676	74	48
Jefferson	4,061	129	555	2,010	----------	111	188	2,077	1,466	561	95
Jersey	1,038	91	248	748	----------	44	222	287	184	120	29
JoDaviess	786	29	233	591	----------	315	361	802	294	243	303
Johnson	712	36	199	567	----------	109	131	1,096	301	221	52
Kane	5,269	618	1,709	4,268	----------	4,327	4,155	3,841	4,316	1,880	411
Kankakee	2,637	40	330	1,191	----------	549	929	5,403	744	863	162
Kendall	624	56	131	229	----------	357	436	420	379	303	59
Knox	3,676	100	996	2,052	----------	850	671	4,949	541	694	257
Lake	4,428	253	1,198	4,526	----------	5,207	3,450	5,831	1,766	1,213	319
LaSalle	7,594	225	1,322	3,225	----------	1,715	1,473	4,622	1,964	2,314	511
Lawrence	1,632	85	574	970	----------	363	220	570	512	346	464
Lee	1,783	52	593	426	----------	521	420	2,137	804	1,011	184
Livingston	3,873	68	282	1,424	----------	664	292	3,028	1,080	646	146
Logan	3,160	106	476	1,033	----------	396	289	1,578	643	560	144
Macon	6,851	232	1,683	3,121	----------	727	931	3,833	2,123	1,360	420
Macoupin	4,105	503	904	2,885	----------	298	902	2,545	607	538	123
Madison	5,401	390	3,952	6,413	----------	516	798	2,301	2,358	2,456	532
Marion	3,690	195	777	2,367	----------	333	310	1,712	891	488	303
Marshall	1,596	32	137	701	----------	138	83	537	523	239	49
Mason	1,820	63	249	869	----------	102	185	702	145	226	154
Massac	476	20	128	533	----------	112	170	456	527	229	67
McDonough	1,889	30	475	1,126	----------	338	1,353	1,538	599	461	129
McHenry	2,160	57	370	1,111	----------	1,799	1,903	1,538	1,353	631	149
McLean	5,424	407	991	1,828	----------	814	1,388	6,967	751	707	214
Menard	1,284	46	144	649	----------	199	185	611	196	204	130
Mercer	1,360	26	247	812	----------	189	542	1,222	566	425	115
Monroe	822	18	68	401	----------	51	259	1,047	128	145	48
Montgomery	3,225	312	710	1,590	----------	235	891	1,175	595	365	103
Morgan	3,927	87	569	2,030	----------	497	581	2,554	629	674	221
Moultrie	1,788	37	207	412	----------	221	253	338	169	113	183
Ogle	950	86	299	456	----------	517	484	1,670	1,240	687	180
Peoria	11,557	216	815	2,634	----------	1,954	2,109	4,752	2,026	3,725	2,488
Perry	2,573	77	408	1,552	----------	120	346	1,293	635	315	96
Piatt	1,441	38	256	544	----------	185	288	677	329	259	317
Pike	2,705	91	885	1,514	----------	133	311	1,067	655	241	178

PRIMARY VOTE FOR LIEUTENANT GOVERNOR—ALL PARTIES—APRIL 14, 1936—Concluded

Counties.	Democratic.					Republican.					
	John E. Cassidy.	Isaac Epstein.	John L. McCormack.	John Stelle.	Scattering.	John V. Clinnin.	Harry F. Hamlin.	George Hatzenbuhler.	James A. McCallum.	Theodore D. Smith.	A. Lincoln Wisler.
Pope	475	20	102	376	----------	61	86	862	300	153	41
Pulaski	1,124	117	225	608	----------	99	191	829	176	67	40
Putnam	536	12	33	292	----------	63	37	338	224	176	24
Randolph	3,153	59	338	1,455	----------	242	347	2,173	658	298	114
Richland	1,370	60	365	639	----------	92	71	228	1,283	163	52
Rock Island	4,672	265	1,254	2,434	----------	881	2,049	4,870	993	975	293
Saline	2,990	148	746	1,820	----------	329	822	1,254	1,204	978	249
Sangamon	12,113	392	1,812	7,474	----------	2,186	2,511	7,751	4,210	3,364	894
Schuyler	1,616	72	224	625	----------	112	154	564	169	239	102
Scott	1,277	35	190	458	----------	65	120	342	432	140	101
Shelby	3,062	94	490	1,547	----------	170	218	986	624	379	111
Stark	681	12	77	187	----------	279	245	787	150	131	30
St. Clair	15,049	606	3,161	9,669	----------	996	1,597	4,587	4,156	897	409
Stephenson	2,146	109	720	1,319	----------	783	899	1,149	971	590	660
Tazewell	3,559	150	517	1,614	----------	258	415	2,054	287	553	358
Union	3,167	224	395	1,478	----------	658	245	1,023	331	104	48
Vermilion	5,112	379	1,491	3,223	----------	922	593	1,828	7,721	1,268	448
Wabash	1,025	41	373	956	----------	97	120	543	420	127	137
Warren	1,417	24	186	678	----------	225	912	1,747	339	290	75
Washington	1,210	38	111	924	----------	74	209	1,415	281	149	47
Wayne	1,809	86	286	950	----------	117	114	911	1,320	326	94
White	1,914	89	486	1,772	----------	159	207	666	390	383	308
Whiteside	1,332	40	630	707	----------	669	673	1,713	669	1,254	554
Will	8,064	286	1,143	3,859	----------	3,884	1,436	3,497	2,018	4,559	498
Williamson	5,226	461	880	2,792	----------	463	1,198	2,126	1,240	760	219
Winnebago	4,229	469	1,735	2,941	----------	1,517	1,503	3,300	4,673	2,230	496
Woodford	1,895	42	162	746	----------	102	95	1,327	375	343	60
Down State	282,057	13,039	59,176	155,368	----------	60,070	61,041	171,473	95,597	63,724	22,265
Cook County	218,290	40,079	113,137	388,847	2	118,932	29,796	63,411	94,412	33,394	10,330
Total	500,347	53,118	172,313	544,215	2	179,002	90,837	234,884	190,009	97,118	32,595

PRIMARY VOTE FOR SECRETARY OF STATE—ALL PARTIES—APRIL 14, 1936

Counties.	Democratic.		Republican.	
	Edward J. Hughes.	Joseph Andrew Lasecki.	John W. Kapp, Jr.	William J. Stratton.
Adams	10,184	1,635	1,168	4,291
Alexander	2,528	382	305	2,271
Bond	1,654	253	476	1,493
Boone	619	78	466	3,211
Brown	1,738	326	148	539
Bureau	3,804	318	1,076	5,937
Calhoun	1,031	113	444	500
Carroll	964	116	378	2,230
Cass	2,945	245	690	912
Champaign	6,239	732	2,251	8,100
Christian	5,793	975	1,840	2,890
Clark	3,317	265	720	1,860
Clay	2,300	264	1,251	1,298
Clinton	2,862	1,016	268	1,385
Coles	5,108	681	1,661	3,837
Cook (See below).				
Crawford	2,851	199	526	2,243
Cumberland	1,645	512	509	1,272
DeKalb	2,667	236	1,214	5,201
DeWitt	1,943	295	677	2,080
Douglas	2,362	262	738	1,956
DuPage	8,463	729	3,591	14,288
Edgar	4,657	377	1,247	2,575
Edwards	923	273	443	1,384
Effingham	3,706	358	872	1,425
Fayette	3,024	543	418	2,761
Ford	1,598	194	648	1,959
Franklin	7,176	2,347	1,956	4,054
Fulton	5,362	804	829	4,001
Gallatin	1,851	385	126	757
Greene	2,899	381	514	856
Grundy	1,155	210	1,152	3,428
Hamilton	2,129	330	264	1,696
Hancock	3,883	788	463	3,096
Hardin	664	587	172	988
Henderson	1,030	162	220	1,450
Henry	3,770	485	1,362	4,612
Iroquois	3,369	333	879	3,998
Jackson	5,770	527	2,904	2,680
Jasper	2,250	338	110	1,726
Jefferson	4,940	948	777	3,756
Jersey	1,811	209	188	828
JoDaviess	1,383	123	293	2,219
Johnson	1,156	246	770	1,259
Kane	10,277	1,080	5,557	15,415
Kankakee	3,673	412	1,704	6,602
Kendall	951	61	269	1,976
Knox	5,235	690	974	7,575
Lake	8,828	1,329	2,341	18,386
LaSalle	8,139	2,377	2,948	11,074
Lawrence	2,639	514	504	2,160
Lee	2,332	285	1,242	4,438
Livingston	4,959	325	1,481	4,733
Logan	3,973	642	1,187	2,845
Macon	9,740	1,793	2,826	7,743
Macoupin	6,514	1,135	2,786	2,677
Madison	13,330	1,672	2,218	7,626
Marion	3,526	1,001	1,671	2,556
Marshall	1,659	466	420	1,413
Mason	2,616	287	266	1,432

PRIMARY VOTE FOR SECRETARY OF STATE—ALL PARTIES—APRIL 14, 1936
—Concluded

Counties.	Democratic.		Republican.	
	Edward J. Hughes.	Joseph Andrew Lasecki.	John W. Kapp, Jr.	William J. Stratton.
Massac	824	191	323	1,700
McDonough	3,017	326	853	3,963
McHenry	3,188	338	1,060	7,451
McLean	7,367	801	1,936	9,443
Menard	1,767	237	689	1,036
Mercer	2,140	201	517	2,877
Monroe	895	176	356	1,382
Montgomery	4,386	742	1,642	1,990
Morgan	5,543	773	1,735	3,841
Moultrie	2,191	167	208	1,214
Ogle	1,633	166	882	4,670
Peoria	13,327	1,282	3,333	16,218
Perry	3,660	772	895	2,092
Piatt	2,055	149	467	1,751
Pike	4,209	599	905	1,861
Pope	828	82	214	1,474
Pulaski	1,741	288	333	1,212
Putnam	717	98	169	763
Randolph	4,116	662	1,969	2,072
Richland	1,962	244	295	1,722
Rock Island	7,478	901	2,937	7,786
Saline	4,778	649	1,127	4,493
Sangamon	19,350	2,007	12,442	12,339
Schuyler	2,197	229	377	1,080
Scott	1,606	303	560	750
Shelby	3,864	807	587	2,104
Stark	837	115	239	1,556
St. Clair	24,651	2,439	5,979	7,402
Stephenson	3,673	441	1,239	4,357
Tazewell	5,028	492	1,191	3,094
Union	2,822	1,315	1,255	1,284
Vermilion	8,971	906	4,040	9,670
Wabash	1,956	275	224	1,284
Warren	1,734	304	1,053	2,833
Washington	1,383	622	318	1,974
Wayne	1,760	628	584	2,417
White	3,146	520	328	1,860
Whiteside	2,317	201	1,643	4,505
Will	11,541	1,558	3,109	13,606
Williamson	6,048	1,741	1,344	5,414
Winnebago	7,961	1,283	3,253	11,629
Woodford	2,131	439	286	2,137
Down State	414,712	61,118	128,294	390,259
Cook County	613,207	123,213	115,033	242,192
Total	1,027,919	184,331	243,327	632,451

PRIMARY VOTE FOR AUDITOR OF PUBLIC ACCOUNTS—ALL PARTIES—APRIL 14, 1936

Counties.	Democratic.					Republican.						
	Homer Mat Adams.	Edward J. Barrett.	Thomas J. Barrett.	Stanley A. Bezdon.	Scattering.	Arthur J. Bidwill.	Vandorf Gray.	George Oscar Lehr.	Amelia Laura Magee.	E. E. Nicholson.	Earl B. Searcy.	Charles W. Vail.
Adams	6,299	3,642	1,271	723		762	265	218	295	1,170	2,116	377
Alexander	1,166	1,398	197	71		591	80	95	84	262	749	394
Bond	922	499	415	58		264	63	48	166	354	618	297
Boone	295	256	64	61		1,249	135	120	217	276	334	775
Brown	1,301	644	138	43		52	32	21	36	201	258	52
Bureau	2,471	1,174	232	90		1,631	687	241	550	1,053	1,302	801
Calhoun	549	364	99	49		435	44	29	60	57	135	77
Carroll	396	367	188	79		394	52	82	200	683	334	475
Cass	1,587	1,476	169	59		59	29	26	43	636	724	46
Champaign	3,684	2,192	650	276		1,473	507	988	895	2,394	1,802	1,425
Christian	3,054	2,760	437	420		314	66	112	222	932	2,432	304
Clark	1,989	1,185	215	69		671	57	40	80	210	1,095	298
Clay	1,571	867	186	87		784	97	44	141	109	764	502
Clinton	2,287	1,222	199	123		253	68	74	76	93	765	257
Coles	3,395	1,852	415	160		1,571	206	163	307	811	1,396	632
Cook (See below).												
Crawford	1,718	871	243	161		637	89	48	134	300	969	354
Cumberland	1,475	649	122	106		275	46	23	68	389	689	144
DeKalb	1,335	734	791	67		1,572	263	259	470	488	937	1,722
DeWitt	1,643	644	156	95		779	146	81	161	302	491	591
Douglas	1,315	992	205	56		425	68	62	180	810	586	319
Dupage	4,330	3,466	705	323		8,215	406	513	957	1,308	3,568	2,152
Edgar	2,463	2,094	323	123		1,809	96	73	194	146	876	522
Edwards	571	488	59	50		301	26	20	62	132	613	388
Effingham	3,067	921	200	71		363	57	106	108	119	1,016	415
Fayette	2,320	1,022	217	180		308	139	84	117	850	1,206	249
Ford	876	739	86	37		770	58	67	172	541	447	312
Franklin	5,048	3,343	751	430		2,348	354	241	309	506	1,182	606
Fulton	2,820	2,271	1,104	163		1,173	216	151	374	512	1,337	660
Gallatin	1,090	804	230	100		107	31	9	28	110	407	122
Greene	1,927	1,240	197	62		68	37	79	67	116	839	76
Grundy	584	535	112	109		1,507	198	178	311	489	857	571
Hamilton	1,088	1,303	355	61		453	182	94	125	151	387	312

PRIMARY VOTE FOR AUDITOR OF PUBLIC ACCOUNTS—ALL PARTIES—APRIL 14, 1936—Concluded

Counties.	Democratic.					Republican.						
	Homer Mat Adams.	Edward J. Barrett.	Thomas J. Barrett.	Stanley A. Bezdon.	Scattering.	Arthur J. Bidwill.	Vandorf Gray.	George Oscar Lehr.	Amelia Laura Magee.	E. E. Nicholson.	Earl B. Searcy.	Charles W. Vail.
Hancock	2,677	1,424	286	339	----------	245	100	115	414	1,185	1,002	231
Hardin	723	348	99	37	----------	155	32	17	31	50	612	143
Henderson	690	371	98	31	----------	127	43	33	138	255	748	203
Henry	2,448	1,510	270	110	----------	1,206	493	243	445	1,066	1,671	626
Iroquois	1,892	1,427	258	173	----------	1,139	209	162	372	1,141	1,039	583
Jackson	3,449	1,951	355	424	----------	2,844	313	209	200	710	597	319
Jasper	1,702	745	196	50	----------	113	32	41	150	1,021	247	127
Jefferson	3,607	2,054	384	179	----------	466	93	209	366	551	2,184	482
Jersey	965	795	127	74	----------	86	44	121	62	112	347	103
JoDaviess	693	571	184	104	----------	587	72	63	143	563	540	403
Johnson	710	409	266	42	----------	1,005	218	59	68	87	256	151
Kane	4,613	5,329	834	254	----------	5,520	736	919	1,460	2,361	2,677	5,138
Kankakee	2,299	1,263	238	174	----------	819	494	204	434	4,192	1,081	950
Knox	581	292	66	24	----------	408	91	131	148	292	420	515
Kendall	3,279	2,047	1,092	121	----------	968	258	209	466	4,167	971	888
Lake	4,221	3,672	1,002	862	----------	4,923	662	608	1,089	2,759	5,276	2,536
LaSalle	4,555	4,293	2,029	453	----------	2,365	368	1,213	1,567	1,837	3,125	2,257
Lawrence	1,780	902	300	178	----------	449	139	44	107	179	1,072	545
Lee	1,010	995	620	72	----------	859	182	219	308	801	1,419	1,231
Livingston	3,607	1,512	234	93	----------	1,499	508	309	309	541	1,223	1,447
Logan	2,756	1,209	273	230	----------	520	94	86	111	300	1,821	802
Macon	6,738	3,046	875	595	----------	1,609	326	285	537	2,975	1,774	2,300
Macoupin	3,784	3,303	552	232	----------	98	110	281	199	223	4,244	144
Madison	4,994	5,304	4,406	591	----------	1,747	396	590	772	1,954	2,257	1,256
Marion	3,526	2,391	392	163	----------	1,364	118	116	230	444	1,090	699
Marshall	1,086	820	133	103	----------	230	190	120	104	188	496	338
Mason	1,512	1,117	166	69	----------	209	116	100	122	144	528	342
Massac	406	406	194	30	----------	454	190	96	112	198	346	184
McDonough	1,828	1,108	238	203	----------	208	90	143	541	1,164	1,660	725
McHenry	1,987	1,039	277	139	----------	2,639	319	419	588	635	1,207	1,564
McLean	4,869	2,712	465	162	----------	1,160	466	309	1,069	2,377	3,260	1,473
Menard	1,208	730	79	24	----------	92	59	35	45	324	999	116

Mercer	1,279	828	190	59	----------	264	88	61	288	796	1,120	419
Monroe	802	326	44	105	----------	116	106	213	46	716	265	135
Montgomery	2,991	2,045	350	159	----------	556	142	310	191	403	1,611	145
Morgan	3,618	2,287	361	152	----------	237	54	158	177	320	4,472	164
Moultrie	1,613	458	115	118	----------	161	35	187	92	270	342	209
Ogle	718	772	153	82	----------	616	198	548	415	755	1,276	1,030
Peoria	6,628	5,178	1,277	358	----------	2,001	581	2,597	3,099	3,124	3,812	2,441
Perry	2,458	1,301	305	280	----------	486	153	104	154	457	1,120	269
Piatt	1,357	586	181	60	----------	478	89	251	148	347	429	314
Pike	2,918	1,404	490	205	----------	252	84	86	121	729	1,222	139
Pope	441	376	107	13	----------	969	86	31	48	51	215	81
Pulaski	1,065	732	108	52	----------	449	33	46	57	403	289	160
Putnam	456	279	36	38	----------	190	94	43	85	77	198	179
Randolph	3,156	1,233	284	183	----------	758	156	223	107	1,860	499	256
Richland	1,295	657	212	79	----------	480	55	50	199	344	273	439
Rock Island	4,046	3,027	792	381	----------	1,101	244	298	968	3,277	2,241	1,603
Saline	2,674	1,769	757	168	----------	1,486	608	236	280	483	1,214	516
Sangamon	10,635	8,373	1,386	593	----------	1,453	236	480	320	2,452	17,164	1,566
Schuyler	1,469	853	133	42	----------	155	94	67	74	172	666	144
Scott	1,160	512	157	52	----------	115	47	33	54	139	798	50
Shelby	2,882	1,481	294	272	----------	382	54	43	135	537	1,099	271
Stark	523	336	37	20	----------	151	145	52	125	802	266	152
St. Clair	14,321	9,742	1,623	873	----------	3,225	529	661	557	2,698	2,044	2,506
Stephenson	2,042	1,325	473	254	----------	1,723	96	160	344	1,059	811	1,053
Tazewell	2,657	2,084	479	177	----------	878	339	260	315	593	1,056	372
Union	2,029	1,593	286	103	----------	1,601	85	71	79	120	225	133
Vermilion	4,679	3,478	887	367	----------	5,016	631	470	909	2,186	1,669	1,541
Wabash	1,016	903	213	123	----------	314	55	33	92	81	519	330
Warren	1,354	603	127	128	----------	742	50	108	505	877	961	385
Washington	1,145	710	95	155	----------	322	165	205	105	319	697	291
Wayne	1,610	872	181	76	----------	381	129	100	272	503	709	591
White	1,829	1,498	285	178	----------	226	98	40	80	165	568	899
Whiteside	1,149	719	677	61	----------	1,144	201	238	286	717	1,115	1,901
Will	5,953	5,243	1,061	466	----------	3,198	811	1,022	920	2,363	4,456	2,588
Williamson	4,879	2,964	505	210	----------	2,670	294	206	317	750	1,393	644
Winnebago	3,546	4,025	1,067	343	1	2,780	509	2,074	1,675	2,494	2,056	2,225
Woodford	1,555	907	105	99	----------	226	279	174	179	338	759	260
Down State	248,779	168,588	43,552	17,981	1	105,028	20,014	24,035	33,734	85,083	137,051	71,449
Cook County	148,711	405,310	130,402	48,435	----------	148,301	10,030	24,344	17,488	29,860	78,646	32,543
Total	397,490	573,898	173,954	66,416	1	253,329	30,044	48,379	51,222	114,943	215,697	103,992

PRIMARY VOTE FOR STATE TREASURER—ALL PARTIES—APRIL 14, 1936

Counties.	Democratic.			Republican.					
	Raymond J. Andersen.	John C. Martin.	Joseph T. Spiker.	Clarence F. Buck.	Francis A. Horrigan.	Anton J. Johnson.	Edward E. Miller.	Joseph L. Moore.	Deneen A. Watson.
Adams	1,399	4,355	5,876	1,885	160	713	685	546	993
Alexander	279	1,347	1,025	1,099	157	110	570	168	221
Bond	150	904	871	894	27	47	510	241	167
Boone	103	307	271	1,759	326	411	296	203	185
Brown	204	733	1,112	371	22	104	31	32	103
Bureau	533	1,191	2,245	2,907	214	983	672	1,078	394
Calhoun	147	346	523	531	33	53	82	68	98
Carroll	184	406	420	1,036	58	192	162	137	714
Cass	193	1,645	1,311	958	46	99	66	170	150
Champaign	1,141	2,441	3,080	3,128	305	484	969	2,573	1,814
Christian	1,334	3,013	2,135	1,264	105	283	1,210	1,172	297
Clark	366	1,125	1,890	1,421	38	118	507	243	129
Clay	290	1,098	1,344	447	54	211	204	359	1,186
Clinton	544	1,327	1,944	769	36	166	212	132	217
Coles	856	1,992	3,030	1,294	100	911	1,606	636	466
Cook (see below).									
Crawford	289	1,071	1,577	999	69	157	302	192	812
Cumberland	236	677	1,402	804	23	99	438	184	95
DeKalb	326	1,264	1,211	2,752	189	689	739	878	573
DeWitt	323	718	1,444	985	40	222	571	452	286
Douglas	424	941	1,170	624	44	198	634	720	189
DuPage	1,165	4,674	2,918	6,479	747	1,154	1,809	2,656	4,057
Edgar	824	2,079	2,043	1,193	49	200	706	237	1,195
Edwards	99	516	548	528	33	52	97	41	882
Effingham	339	1,280	2,604	1,124	44	176	186	152	465
Fayette	472	1,450	1,950	1,722	71	114	734	232	175
Ford	170	674	859	1,084	150	695	178	178	120
Franklin	1,399	4,237	4,010	1,745	521	588	1,102	683	920
Fulton	1,056	2,691	2,488	2,459	141	640	469	405	405
Gallatin	196	957	1,002	245	15	27	60	68	477
Greene	312	1,673	1,318	671	70	104	221	112	59
Grundy	151	619	550	1,934	384	735	479	321	363
Hamilton	252	1,411	1,038	425	41	286	314	153	631
Hancock	389	1,781	2,492	1,536	223	1,106	350	103	95
Hardin	94	387	699	50	9	23	21	21	1,103

Henderson	78	466	638	1,061	33	408	84	46	48
Henry	751	1,515	2,034	2,036	141	991	355	1,684	645
Iroquois	321	1,541	1,849	1,462	470	1,197	736	250	455
Jackson	477	2,639	3,068	3,374	227	265	575	322	413
Jasper	281	797	1,543	1,260	19	70	226	99	85
Jefferson	775	2,451	2,988	929	67	435	1,364	295	1,263
Jersey	224	857	806	441	83	93	127	75	80
JoDaviess	215	558	715	1,208	67	180	198	223	459
Johnson	162	611	634	332	75	322	267	145	670
Kane	1,746	5,308	3,771	7,984	1,713	3,658	2,322	1,130	1,785
Kankakee	261	1,418	2,202	2,024	783	2,163	1,114	440	534
Kendall	152	295	491	1,183	146	287	191	78	117
Knox	1,130	2,143	3,066	2,724	114	4,411	345	206	338
Lake	1,341	4,742	3,538	9,774	1,907	1,630	1,710	969	1,546
LaSalle	1,341	4,663	4,762	5,412	368	2,409	2,040	1,305	1,263
Lawrence	324	1,417	1,406	918	64	214	207	238	860
Lee	222	1,302	1,085	3,414	110	194	680	630	236
Livingston	464	1,658	3,176	2,175	83	1,352	1,244	552	294
Logan	583	1,461	2,434	1,512	72	423	850	369	415
Macon	1,905	3,866	5,501	4,130	239	937	2,181	1,307	709
Macoupin	1,004	3,579	3,333	2,821	302	336	669	675	234
Madison	1,723	8,816	4,603	3,588	244	375	2,186	1,783	1,022
Marion	625	4,149	2,315	2,188	120	279	693	242	616
Marshall	350	827	977	890	8	189	309	133	79
Mason	202	1,266	1,292	828	47	111	128	142	273
Massac	107	474	425	306	62	207	391	178	450
McDonough	236	1,247	1,898	916	182	3,264	265	56	112
McHenry	381	1,144	1,789	3,077	998	1,193	1,002	381	524
McLean	845	3,048	4,154	4.551	816	2,098	1,201	873	584
Menard	149	879	960	739	34	194	209	95	243
Mercer	215	908	1,151	1,014	88	1,280	352	204	186
Monroe	76	392	756	856	59	111	446	71	78
Montgomery	665	2,154	2,530	1,475	236	408	711	345	183
Morgan	507	2,644	3,147	2,453	190	729	725	701	353
Moultrie	251	612	1,496	537	44	101	110	136	354
Ogle	387	594	694	2,337	120	572	1,022	506	310
Peoria	1,909	5,635	5,759	6,787	632	2,789	1,852	2,071	3,241
Perry	387	1,670	2,268	536	116	113	713	136	1,205
Piatt	345	542	1,256	783	52	91	189	534	421
Pike	625	1,554	2,788	550	75	591	216	788	348

PRIMARY VOTE FOR STATE TREASURER—ALL PARTIES—APRIL 14, 1936—Concluded

Counties.	Democratic.			Republican.					
	Raymond J. Andersen.	John C. Martin.	Joseph T. Spiker.	Clarence F. Buck.	Francis A. Horrigan.	Anton J. Johnson.	Edward E. Miller.	Joseph L. Moore.	Deneen A. Watson.
Pope	103	391	395	208	51	116	145	62	951
Pulaski	179	758	944	659	88	72	168	61	173
Putnam	86	281	424	449	14	102	202	46	49
Randolph	325	1,560	2,896	1,949	123	497	823	131	369
Richland	270	928	1,088	881	29	213	443	158	145
Rock Island	1,333	3,307	3,361	3,144	454	3,283	1,357	1,135	548
Saline	805	1,980	2,494	946	222	677	786	749	1,569
Sangamon	2,297	9,124	9,218	13,141	471	1,585	1,722	3,662	1,403
Schuyler	192	969	1,269	721	31	247	101	142	152
Scott	183	567	1,100	573	25	62	91	280	170
Shelby	703	1,614	2,418	912	56	190	660	381	232
Stark	130	363	414	1,188	45	122	134	120	56
St. Clair	4,161	10,476	11,210	4,714	416	836	2,222	648	946
Stephenson	531	1,647	1,816	2,068	113	463	1,188	503	818
Tazewell	715	2,741	1,929	1,265	137	1,035	325	343	747
Union	369	1,745	1,822	1,362	122	157	240	68	401
Vermilion	1,779	3,662	3,936	4,884	295	880	2,855	1,968	1,110
Wabash	271	1,097	857	385	26	53	114	138	724
Warren	161	766	1,297	2,863	157	591	149	108	91
Washington	143	779	1,227	754	87	237	762	79	245
Wayne	250	1,015	1,479	921	66	258	763	246	525
White	392	1,925	1,520	512	109	182	285	95	949
Whiteside	408	985	1,092	3,044	125	394	481	1,026	46
Will	987	6,517	4,994	6,509	624	1,646	1,545	3,407	1,76[illegible]
Williamson	1,256	3,349	3,927	2,727	557	550	1,237	454	690
Winnebago	2,224	3,566	3,075	4,957	350	3,338	3,154	1,066	1,181
Woodford	319	914	1,382	929	45	355	513	228	156
Down State	60,553	196,198	215,282	200,372	20,588	66,961	69,862	53,263	59,704
Cook County	109,026	450,102	160,208	173,952	48,712	36,049	31,657	29,314	24,830
Total	169,579	646,300	375,490	374,324	69,300	103,010	101,519	82,577	84,534

PRIMARY VOTE FOR ATTORNEY GENERAL—ALL PARTIES— APRIL 14, 1936

Counties.	Democratic.	Republican.		
	Otto Kerner.	Berthold A. Cronson.	Charles W. Hadley.	Thomas V. Sullivan.
Adams	10,575	617	1,684	2,554
Alexander	2,464	188	1,595	586
Bond	1,749	79	1,035	675
Boone	644	156	2,237	804
Brown	1,817	33	379	231
Bureau	3,634	1,239	2,618	2,304
Calhoun	794	46	390	380
Carroll	929	258	1,130	846
Cass	2,830	113	979	386
Champaign	6,358	1,060	4,530	3,602
Christian	5,949	1,095	1,696	1,470
Clark	3,177	402	1,267	734
Clay	2,230	334	1,366	769
Clinton	3,064	94	566	920
Coles	5,251	668	2,839	1,537
Cook (See below).				
Crawford	2,829	111	1,039	1,360
Cumberland	2,175	196	935	471
DeKalb	2,685	430	3,779	1,576
DeWitt	1,895	342	1,369	773
Douglas	2,317	271	1,209	949
DuPage	8,215	825	15,300	2,204
Edgar	4,560	236	1,723	1,772
Edwards	1,024	102	645	852
Effingham	3,737	112	997	1,020
Fayette	3,091	371	1,173	1,066
Ford	1,642	119	1,319	900
Franklin	8,255	778	2,481	2,303
Fulton	5,346	535	2,144	1,676
Gallatin	1,924	113	321	392
Greene	2,795	49	805	324
Grundy	1,252	300	1,993	1,774
Hamilton	2,244	126	525	1,088
Hancock	4,307	125	2,189	870
Hardin	1,084	163	463	443
Henderson	1,118	101	871	521
Henry	3,810	926	3,275	1,545
Iroquois	3,328	168	2,045	2,394
Jackson	5,853	417	3,263	1,275
Jasper	2,374	167	552	964
Jefferson	5,241	409	1,983	1,821
Jersey	1,612	37	558	269
JoDaviess	1,400	200	1,364	724
Johnson	1,284	740	496	614
Kane	9,858	1,308	13,899	4,208
Kankakee	3,799	400	1,896	6,197
Kendall	925	148	1,238	584
Knox	5,741	724	5,374	1,695
Lake	8,810	1,121	10,032	6,359
LaSalle	9,602	1,071	6,977	4,751
Lawrence	2,806	149	892	1,401
Lee	2,386	310	2,934	1,975
Livingston	4,808	673	2,775	2,302
Logan	4,073	346	1,868	1,377
Macon	10,692	1,492	5,433	2,460
Macoupin	6,933	500	2,134	2,266
Madison	13,336	553	5,757	2,525
Marion	5,768	226	1,315	2,341
Marshall	1,926	198	950	408
Mason	2,537	78	658	779

PRIMARY VOTE FOR ATTORNEY GENERAL—ALL PARTIES—APRIL 14, 1936 —Concluded

Counties.	Democratic.	Republican.		
	Otto Kerner.	Berthold A. Cronson.	Charles W. Hadley.	Thomas V. Sullivan.
Massac	945	169	758	764
McDonough	3,139	204	2,803	1,238
McHenry	3,059	938	4,484	2,389
McLean	7,449	680	6,228	3,010
Menard	1,825	93	849	509
Mercer	2,157	217	1,735	1,083
Monroe	1,200	94	987	425
Montgomery	4,750	131	2,103	814
Morgan	5,900	353	2,901	1,891
Moultrie	2,206	76	618	610
Ogle	1,558	567	2,389	1,957
Peoria	12,474	1,834	8,676	6,783
Perry	4,160	156	818	1,612
Piatt	1,943	171	1,061	803
Pike	4,244	99	1,154	1,177
Pope	863	144	997	380
Pulaski	1,822	46	872	284
Putnam	731	106	383	366
Randolph	4,199	183	1,753	1,850
Richland	1,858	157	726	923
Rock Island	7,463	825	5,829	3,201
Saline	5,079	371	1,832	2,891
Sangamon	19,826	3,027	8,950	9,475
Schuyler	2,159	118	411	796
Scott	1,737	99	606	491
Shelby	4,292	441	1,085	867
Stark	803	166	1,125	371
St. Clair	23,378	1,227	4,559	6,102
Stephenson	3,803	580	2,484	2,051
Tazewell	4,907	307	1,703	1,809
Union	3,616	68	1,633	529
Vermilion	8,382	1,830	5,348	4,963
Wabash	2,022	123	880	459
Warren	2,041	162	2,604	766
Washington	1,863	91	1,074	766
Wayne	2,058	296	1,319	939
White	3,272	141	792	1,092
Whiteside	2,275	355	3,766	1,266
Will	11,386	1,990	9,328	4,332
Williamson	7,826	319	3,137	2,477
Winnebago	8,253	1,949	8,183	3,755
Woodford	2,304	242	1,051	975
Down State	428,089	45,293	253,253	170,607
Cook County	698,805	50,334	151,809	138,062
Total	1,126,894	95,627	405,062	308,669

PRIMARY VOTE FOR REPRESENTATIVES IN CONGRESS—STATE AT LARGE ALL PARTIES—APRIL 14, 1936

Counties.	Democratic.			Republican.			
	E. V. Champion.	Lewis M. Long.	Barratt O'Hara.	Robert McCormick Adams.	Rodney H. Brandon.	John T. Dempsey.	Warren E Wright.
Adams	3,029	5,599	5,961	1,455	2,884	1,385	1,821
Alexander	982	1,775	1,385	411	1,881	439	471
Bond	605	1,216	889	589	660	541	761
Boone	170	429	357	902	1,184	659	1,763
Brown	632	1,189	856	115	318	182	394
Bureau	2,447	1,554	2,263	3,253	2,772	990	2,744
Calhoun	325	601	477	238	397	332	447
Carroll	384	630	447	891	895	331	1,220
Cass	1,111	1,854	1,269	290	987	543	779
Champaign	2,863	3,646	3,205	2,819	4,468	2,060	4,497
Christian	2,801	4,350	2,142	1,234	2,232	686	2,899
Clark	1,570	2,210	1,408	597	1,751	1,080	749
Clay	1,075	1,708	1,305	623	1,840	346	1,197
Clinton	1,155	2,065	1,488	339	1,116	339	601
Coles	2,681	3,205	2,847	1,740	3,307	1,790	1,705
Cook (See below).							
Crawford	1,418	2,194	922	715	1,268	771	1,312
Cumberland	832	1,200	1,444	527	898	699	677
DeKalb	535	2,474	1,153	1,772	2,640	1,608	2,516
DeWitt	663	1,130	1,291	735	1,228	677	1,218
Douglas	1,158	1,460	1,349	705	1,679	633	1,116
DuPage	3,248	5,902	4,407	7,859	8,721	4,622	6,013
Edgar	1,804	2,795	2,166	1,014	2,533	1,573	776
Edwards	548	548	482	354	874	408	833
Effingham	1,896	1,836	2,291	472	1,595	629	1,072
Fayette	1,444	2,202	1,109	958	1,263	696	1,168
Ford	485	854	1,002	1,039	1,444	449	697
Franklin	3,088	5,543	3,876	1,297	3,165	1,909	1,827
Fulton	2,817	3,295	2,389	1,505	2,115	1,481	1,601
Gallatin	873	1,205	873	236	287	367	393
Greene	1,279	2,247	1,083	324	587	304	897
Grundy	273	659	807	1,228	1,795	799	1,950
Hamilton	1,235	1,713	521	416	733	556	770
Hancock	1,677	3,130	2,516	1,102	2,001	808	1,839
Hardin	321	664	823	187	405	321	685
Henderson	614	545	662	525	700	345	699
Henry	1,714	2,177	1,981	2,193	2,620	1,956	2,212
Iroquois	1,343	2,209	2,057	1,771	2,121	1,070	2,056
Jackson	1,823	3,145	3,331	824	2,968	2,862	1,553
Jasper	966	1,569	1,097	343	1,369	400	873
Jefferson	2,318	3,983	1,957	925	2,813	1,603	1,362
Jersey	728	1,458	854	306	346	162	780
JoDaviess	460	807	683	918	896	378	1,247
Johnson	472	890	531	348	1,235	977	569
Kane	4,430	7,615	4,467	4,972	15,258	4,320	5,391
Kankakee	853	1,405	2,748	3,378	2,208	1,383	4,196
Kendall	345	525	583	554	1,591	350	660
Knox	2,004	2,996	3,052	1,600	5,249	4,905	1,715
Lake	2,539	5,106	5,382	5,194	7,652	6,301	8,641
LaSalle	3,065	4,731	6,071	3,586	5,977	4,024	6,148
Lawrence	1,380	1,942	1,294	775	1,170	703	1,244
Lee	829	1,740	1,218	1,491	2,340	1,177	2,721
Livingston	1,356	1,876	3,344	1,869	2,892	1,442	2,801
Logan	1,237	2,187	2,181	933	1,884	964	1,913
Macon	4,989	7,360	4,278	2,715	5,108	3,261	3,814
Macoupin	2,851	5,091	3,028	1,122	3,250	943	2,382
Madison	5,827	10,361	5,440	2,124	3,911	2,825	3,724
Marion	2,526	4,215	2,351	877	2,938	1,545	1,220
Marshall	861	933	1,103	543	676	312	946
Mason	1,145	1,482	979	363	838	397	941

PRIMARY VOTE FOR REPRESENTATIVES IN CONGRESS—STATE AT LARGE ALL PARTIES—APRIL 14, 1936—Concluded

Counties.	Democratic.			Republican.			
	E. V. Champion.	Lewis M. Long.	Barratt O'Hara.	Robert McCormick Adams.	Rodney H. Brandon.	John T. Dempsey.	Warren E. Wright.
Massac	408	595	323	422	718	478	696
McDonough	1,436	1,941	1,505	1,510	2,048	919	2,317
McHenry	628	1,335	2,429	2,392	3,721	1,924	3,487
McLean	3,115	4,251	3,495	2,827	6,590	1,775	3,625
Menard	786	1,209	991	389	906	390	922
Mercer	676	1,429	1,085	1,398	1,263	587	1,248
Monroe	357	722	552	343	899	490	639
Montgomery	1,804	3,431	2,250	967	2,196	887	1,741
Morgan	2,154	3,822	2,484	1,133	2,230	583	4,258
Moultrie	1,039	868	1,254	544	639	276	623
Ogle	645	968	651	1,907	2,113	998	2,112
Peoria	11,694	4,383	3,570	4,982	8,911	6,223	5,907
Perry	1,287	2,595	2,315	1,090	1,131	1,123	914
Piatt	1,096	1,123	968	669	1,193	559	950
Pike	1,658	3,230	1,794	1,006	1,087	840	1,330
Pope	335	473	388	258	856	854	347
Pulaski	798	1,399	760	188	1,011	379	227
Putnam	277	487	370	285	339	257	409
Randolph	1,519	2,340	2,717	1,089	1,732	1,835	1,952
Richland	815	1,462	787	545	1,084	435	667
Rock Island	2,969	5,198	3,288	4,130	4,730	2,601	3,521
Saline	1,604	2,613	2,720	1,039	2,111	2,068	1,713
Sangamon	8,282	10,892	10,453	5,326	14,517	5,864	6,916
Schuyler	706	1,575	1,075	404	782	345	619
Scott	800	934	834	424	638	164	859
Shelby	2,340	2,874	1,399	702	1,428	575	1,171
Stark	592	397	485	605	926	231	906
St. Clair	11,438	14,069	7,826	4,347	4,443	2,763	3,582
Stephenson	1,251	2,081	2,115	1,775	2,188	953	2,854
Tazewell	3,618	2,654	1,489	924	2,171	1,738	1,243
Union	1,091	2,453	1,960	1,003	1,969	346	308
Vermilion	3,736	5,327	4,483	3,285	6,804	3,536	4,582
Wabash	899	1,493	736	334	809	265	706
Warren	732	1,248	1,216	1,092	1,992	757	1,994
Washington	846	1,408	786	814	998	448	1,091
Wayne	1,018	1,477	1,208	805	1,374	704	1,259
White	1,519	2,425	1,026	628	917	452	1,174
Whiteside	755	1,651	961	1,263	2,099	1,350	3,302
Will	2,817	6,776	6,829	6,647	7,525	3,026	5,837
Williamson	3,158	5,033	3,492	1,442	3,858	1,952	2,060
Winnebago	3,222	5,362	3,884	4,668	6,827	3,168	5,700
Woodford	1,338	1,193	1,219	789	1,128	384	1,279
Down State	181,357	266,626	207,647	144,580	250,834	131,120	196,263
Cook County	372,034	472,002	334,924	135,222	111,340	208,293	111,963
Total	553,391	738,628	542,571	279,802	362,174	339,413	308,226

PRIMARY VOTE FOR REPRESENTATIVES IN CONGRESS—ALL PARTIES—APRIL 14, 1936

1st District—Cook County.

Democratic—	
Arthur W. Mitchell	16,332
George C. Adams	2,491
Hugh J. Daly	1,722
Republican—	
Oscar DePriest	13,095
Louis B. Anderson	6,496
Robert L. Ephraim	384

2d District—Cook County.

Democratic—	
Raymond S. McKeough	87,601
Scattering	2
Republican—	
P. H. Moynihan	28,744
Robert L. Hunter	13,631
Frank J. Mackey	7,570
Benjamin F. Morrison	5,158
Emily Reichert	2,970
Leroy Bernard, M. D	1,568

3d District—Cook County.

Democratic—	
Edward A. Kelly	76,834
George C. Hilton	16,903
Thomas M. Poynton, Jr	8,268
D. Wilber Anderson	7,904
Republican—	
Frank M. Fulton	20,036
Ross Lee Laird	8,934
Hayes Robertson	8,420
Fred L. Steers	5,578
Edward C. Longfellow	3,709
Karl H. S. Haugen	3,381
James O. Koontz	2,301

4th District—Cook County.

Democratic—	
Harry P. Beam	28,878
Phillip Pawlowski	7,140
Leonard Lambs Serdiuk	4,955
Joseph Szykowny	3,817
Matt Rooney	2,382
James F. Hillock	1,208
Republican—	
Irene A. Tomas	4,443
August Saldukas	2,692
Alexis L. Galezewski	2,274

5th District—Cook County.

Democratic—	
Adolph J. Sabath	21,790
Republican—	
Max Price	5,524
Henry A. Cohen	1,261
Frank Alitto	682

6th District—Cook County.

Democratic—	
Thomas J. O'Brien	95,870
James J. Shepro	15,099
James H. Richmond	14,072
Republican—	
Frederick A. Virkus	17,534
Albert W. Carlson	11,389
John H. Glenn	7,762
James F. Coughlin	4,567
Jerome S. Breakstone	2,996
Harold A. Thompson	2,860
Jerome Byron Mikesell	2,327
Harley H. (Marcel) Woods	2,034
Arne B. Hummeland	1,361
J. W. Harris	1,061

7th District—Cook County.

Democratic—	
Leonard W. Schuetz	84,344
George D. Zielinski	26,883
Edward J. Green	25,503
J. Turner Barton	11,265
Austin J. Mangan	9,345
Luis Kutner	7,895
Republican—	
James C. Moreland	32,143
M. A. Michaelson	12,520
Meyer Fink	6,780
Henry G. Hansen	5,819
George F. Scheck	4,531
Borger O. Borgerson	2,736
William H. Brown	2,324
John J. Sweeney	1,660
George W. Lloyd	1,098
Herbert T. Yuenger	739
Luman A. Lobdell	460
Edward J. Frankland	440

8th District—Cook County.

Democratic—	
Leo Kocialkowski	15,887
Stanley Henry Kunz	5,682
John J. Olejniczak	4,501
Florence Tye Jennison	955
Republican—	
Edw. Richard Piszatowski	4,630
Edwin C. Gordon	800

9th District—Cook County.

Democratic—	
James McAndrews	25,742
Harry J. Busch	8,632
Republican—	
Bertha Baur	14,162
Michael H. Wolf	1,975
Albert Daggitt Confelt	1,742
M. Thomas Hartford	1,260
Frederick Bolton Woodcock	1,150

10th District

Counties.	Democratic.			Republican.		
	Charles J. Wightman.	William Mason.	Scattering.	Ralph E. Church.	Severin H. Hanson.	John Fay Harris.
Cook	35,742	35,438	----------	54,377	4,731	2,501
Lake	5,819	3,722	1	15,336	2,421	2,560
Total	41,561	39,160	1	69,713	7,152	5,061

PRIMARY VOTE FOR REPRESENTATIVES IN CONGRESS—ALL PARTIES—APRIL 14, 1936—Continued

11th District

Counties.	Democratic.		Republican.			
	John R. Barber.	Carl P. Lies.	Chauncey W. Reed.	John J. Lookabaugh.	Frank J. Kohout.	George B. Gelakoski.
DuPage	4,276	4,055	15,426	1,850	1,042	208
Kane	4,919	5,818	18,112	1,261	805	891
McHenry	2,200	798	6,877	538	681	137
Will	8,098	3,741	13,786	1,148	624	568
Total	19,493	14,412	54,201	4,797	3,152	1,804

12th District

Counties.	Democratic.			Republican.		
	Dr. D. O. Thompson.	B. J. Knight.	Fred W. Dahlheimer.	N. M. Mason.	Harry Reck.	C. Henry Bloom.
Boone	242	308	114	1,696	849	1,180
DeKalb	1,955	456	399	2,384	2,412	1,497
Grundy	611	313	306	2,311	1,979	463
Kendall	517	232	209	833	1,139	187
LaSalle	5,920	2,914	1,685	8,898	6,645	771
Winnebago	1,589	5,870	1,962	3,896	5,315	7,536
Total	10,834	10,093	4,675	20,018	18,339	11,634

13th District

Counties.	Democratic.		Republican.	
	David L. Trunck.	Theodore A. Secker.	Leo E. Allen.	Joseph E. Vaile.
Carroll	487	424	2,494	211
JoDaviess	729	520	2,577	268
Lee	1,563	617	4,025	1,876
Ogle	820	578	4,910	755
Stephenson	2,598	1,497	4,507	1,230
Whiteside	1,431	628	5,736	665
Total	7,628	4,264	24,249	5,005

14th District

Counties.	Democratic.		Republican.	
	Chester Thompson.	John T. Bauer.	Clinton Searle.	Scattering.
Hancock	4,201	628	2,900	----------
Henderson	1,035	140	1,490	----------
McDonough	3,193	276	4,224	----------
Mercer	2,110	345	3,172	----------
Rock Island	7,692	1,897	10,111	1
Warren	2,014	221	3,155	----------
Total	20,245	3,507	25,052	1

PRIMARY VOTE FOR REPRESENTATIVES IN CONGRESS—ALL PARTIES—APRIL 14, 1936—Continued

15th District

Counties.	Democratic.				Republican.
	Lewis L. Boyer.	Dr. William H. Maley.	O. Dayton Arnold.	Scattering.	Joe E. Anderson.
Adams	7,888	3,509	2,204		4,349
Fulton	2,714	1,649	1,545		4,031
Henry	2,104	1,431	621		5,395
Knox	1,308	5,014	567	2	8,398
Schuyler	797	130	1,696		1,184
Total	14,811	11,733	6,633	2	23,357

16th District

Counties.	Democratic.	Republican.
	Charles C. Dickman.	Everett M. Dirksen.
Bureau	3,296	6,696
Marshall	1,736	1,624
Peoria	11,628	19,968
Putnam	627	895
Stark	781	1,731
Tazewell	4,474	4,455
Total	22,542	35,369

17th District

Counties.	Democratic.		Republican.	
	Frank Gillespie.	Scattering.	L. C. Arends.	Delta C. Lowe.
Ford	1,493	1	2,674	131
Livingston	4,988		5,820	429
Logan	4,207		3,137	743
McLean	7,810		9,992	1,614
Woodford	2,319		2,212	185
Total	20,817	1	23,835	3,102

18th District

Counties.	Democratic.		Republican.		
	James A. Meeks.	W. O. Edwards.	Hugh M. Luckey.	C. V. McClenathan.	Augustus F. DeGafferelly.
Clark	2,605	1,104	1,924	333	121
Cumberland	1,447	960	719	687	181
Edgar	2,515	2,795	2,346	1,288	250
Iroquois	2,841	1,100	2,316	1,597	580
Kankakee	3,212	981	2,483	4,891	899
Vermilion	6,893	4,357	5,605	4,249	4,872
Total	19,513	11,297	15,393	13,045	6,903

PRIMARY VOTE FOR REPRESENTATIVES IN CONGRESS—ALL PARTIES—APRIL 14, 1936—Continued

19th District

Counties.	Democratic.		Republican.		
	Hugh M. Rigney.	H. Del. Banning.	William H. Wheat.	Webber Borchers.	Luther C. Paxton.
Champaign	5,052	1,265	6,385	1,977	1,575
Coles	3,238	1,921	2,826	1,093	1,366
DeWitt	1,267	642	1,197	626	716
Douglas	2,229	303	1,428	487	644
Macon	6,129	4,066	3,458	4,417	2,618
Moultrie	2,033	304	735	391	273
Piatt	1,897	198	1,100	603	410
Shelby	1,865	2,845	1,055	759	732
Total	23,710	11,544	18,184	10,353	8,334

20th District

Counties.	Democratic.			Republican.	
	Scott W. Lucas.	Loren Henry Wittner.	R. B. Siepker.	Harry C. Montgomery.	William J. Thornton.
Brown	1,824	155	215	412	208
Calhoun	894	140	97	531	344
Cass	2,843	307	326	966	473
Greene	3,119	310	218	865	384
Jersey	1,749	213	129	491	359
Mason	2,897	330	138	889	630
Menard	1,896	126	120	779	671
Morgan	5,342	647	608	3,666	1,695
Pike	3,507	838	1,124	998	1,650
Scott	1,701	142	159	1,293	137
Total	25,772	3,208	3,134	10,890	6,551

21st District

Counties.	Democratic.				Republican.					
	Frank W. Fries.	Peter F. Mack.	A. H. Behrens.	Edward C. Kaburick.	Frank M. Ramey.	Charles N. Neal.	A. L. Whittenberg.	G. William Horsley.	William J. Butler.	Walter Kosbab.
Christian	3,796	2,175	381	218	3,310	758	229	212	141	29
Macoupin	5,297	2,820	709	116	3,640	699	314	685	161	45
Montgomery	3,748	1,057	285	745	3,416	306	99	51	166	19
Sangamon	8,999	8,405	1,369	970	8,052	6,614	4,157	3,132	1,287	392
Total	21,840	14,457	2,744	2,049	18,418	8,377	4,799	4,080	1,755	485

PRIMARY VOTE FOR REPRESENTATIVES IN CONGRESS—ALL PARTIES—APRIL 14, 1936—Continued

22d District

Counties.	Democratic.				Republican.		
	Edwin M. Schaefer.	Walter Nesbit.	L. C. Combe.	O. S. Fulkerson.	Jesse R. Brown.	Louis Bernreuter.	Quinten E. Spivey.
Bond	807	172	1,105	28	1,007	1,055	43
Madison	10,313	3,606	1,178	582	6,928	3,327	397
Monroe	787	391	56	14	1,019	665	101
St. Clair	18,905	8,310	1,180	820	6,723	5,050	2,288
Washington	1,506	564	74	56	712	1,639	100
Total	32,318	13,043	3,593	1,500	16,389	11,736	2,929

23d District

Counties.	Democratic.			Republican.		
	Laurence F. Arnold.	Guy E. McGaughey.	Albert E. Isley.	Ben O. Sumner.	O. A. James.	Mrs. Laura M. Gieseking.
Clinton	1,404	1,342	1,854	1,092	353	99
Crawford	1,176	1,968	351	1,620	927	122
Effingham	2,591	1,485	607	1,139	449	677
Fayette	2,112	1,802	340	1,971	726	297
Jasper	1,626	166	1,717	1,162	599	79
Jefferson	4,113	2,371	387	2,375	1,891	297
Lawrence	1,471	2,201	171	2,471	388	57
Marion	3,210	3,145	722	848	3,192	294
Richland	1,554	679	534	1,365	543	92
Wabash	1,222	1,101	186	1,241	226	89
Total	20,479	16,260	6,869	15,284	9,294	2,103

24th District

Counties.	Democratic.		Republican.	
	Claude V. Parsons.	John David Upchurch.	W. A. Spence.	George W. Hogan, Jr.
Clay	2,486	434	734	1,814
Edwards	1,007	236	1,002	734
Gallatin	2,049	649	337	542
Hamilton	2,057	787	373	1,935
Hardin	1,300	94	553	679
Johnson	1,483	303	1,653	461
Massac	1,096	166	2,630	195
Pope	1,125	75	853	900
Saline	4,943	1,571	3,189	2,435
Wayne	2,588	444	1,777	1,212
White	3,042	1,369	1,001	1,296
Total	23,176	6,128	14,102	12,203

PRIMARY VOTE FOR REPRESENTATIVES IN CONGRESS—ALL PARTIES—APRIL 14, 1936—Concluded

25th District

Counties.	Democratic.	Republican.		
	Kent E. Keller.	J. Lester Buford.	Dr. W. H. Smith.	George Macham.
Alexander	3,047	1,007	1,390	165
Franklin	8,659	3,697	2,133	810
Jackson	6,343	4,379	890	232
Perry	4,492	1,475	1,073	229
Pulaski	2,071	1,196	323	76
Randolph	4,534	3,465	483	133
Union	3,952	1,995	280	106
Williamson	8,330	5,642	1,162	390
Total	41,428	22,856	7,734	2,141

PRIMARY VOTE FOR STATE SENATORS—ALL PARTIES—APRIL 14, 1936

2D DISTRICT—COOK COUNTY.

Democratic—	
Joseph Mendel	11,403
John D. Gibbons	2,605
Rocco Pope	499
Agostino Alonzo	317
Nicholas Poppone	290
Republican—	
William Parrillo	3,027
Peter S. Krump	1,373
John F. Lambert	529
John Vander Velde, Jr	445

4TH DISTRICT—COOK COUNTY.

Democratic—	
Frank McDermott	23,154
Anton J. Zygmuntowicz	7,279
Edward E. Ronkowski	2,781
Stanley Ronkowski	1,554
Raymond Clyde Messmer	1,209
John Stanley Ortman	942
Republican—	
Ig. Zwarycz	1,717
A. J. Gorman	1,570
Stanley Kasprzak	868
Thomas Burns	824
Bruno Petkus	718
James O'Day	538

6TH DISTRICT—COOK COUNTY.

Democratic—	
John J. Myers	31,126
David B. Maloney	10,582
James M. Maloney	7,602
Republican—	
James J. Barbour	18,084
William George Knox	13,183
Wm. Harrison Fetridge	7,131

8th District

Counties.	Democratic.			Republican.		
	Leo Dailey.	Archie Joseph MacLeod.	Scattering.	Ray Paddock.	Raymond G. Zack.	Albert E. Nordstrom.
Boone	446	82	----------	1,885	532	709
Lake	8,064	1,575	1	14,014	3,089	2,377
McHenry	2,575	427	----------	5,652	1,034	1,066
Total	11,085	2,084	1	21,551	4,655	4,152

PRIMARY VOTE FOR STATE SENATORS—ALL PARTIES—APRIL 14, 1936—Continued

10th District

Counties.	Democratic.			Republican.	
	Holger A. Carlson.	David F. Conroy.	William R. Howell.	Charles W. Baker.	Scattering.
Ogle	725	368	352	4,820	----------
Winnebago	3,527	3,495	1,690	13,747	2
Total	4,252	3,863	2,042	18,567	2

12th District

Counties.	Democratic.	Republican.
	Ezra E. Miller.	Edward E. Laughlin.
Carroll	820	1,883
JoDaviess	1,178	2,065
Stephenson	3,632	5,274
Total	5,630	9,222

14th District

Counties.	Democratic.	Republican.
	Edgar O. Eakin.	Arnold P. Benson.
Kane	7,146	16,345
Kendall	768	1,816
Total	7,914	18,161

16th District

Counties.	Democratic.	Republican.
	Glenwood Tanton.	Simon E. Lantz.
Livingston	4,258	5,356
Marshall	1,593	1,528
Putnam	571	840
Woodford	2,064	2,188
Total	8,486	9,912

18th District—Peoria County

Democratic—		Republican—	
Thomas E. Madden	6,838	Clyde C. Trager	6,074
Horace H. Braun	6,120	J. Edward Radley	5,233
		Charles O. DeMoure	4,683
		James R. McEntee	3,813

PRIMARY VOTE FOR STATE SENATORS—ALL PARTIES—APRIL 14, 1936—Continued

20th District

Counties.	Democratic.			Republican.
	W. S. Kay.	Jerome O'Connell.	Laurance Schultz.	Louis E. Beckman.
Grundy	343	800	327	3,641
Iroquois	2,562	995	314	4,443
Kankakee	2,135	1,406	443	9,127
Total	5,040	3,201	1,084	17,211

22d District

Counties.	Democratic.	Republican.	
	Wilber H. Hickman.	Karl R. O'Hair.	Will J. Sandusky.
Edgar	4,487	3,122	945
Vermilion	7,517	5,948	7,664
Total	12,004	9,057	8,609

24th District

Counties.	Democratic.		Republican.			
	W. E. C. Clifford.	Elmer Shoaf.	Roy R. Cline.	Joseph E. Atkinson.	Reginald C. Harmon.	Kenneth Buchanan.
Champaign	3,634	3,865	3,767	2,911	2,857	1,057
Moultrie	1,450	551	457	430	270	151
Piatt	843	1,193	1,296	436	272	141
Total	5,927	5,609	5,520	3,777	3,399	1,349

26th District

Counties.	Democratic.	Republican.			
	L. C. Sieberns.	Mark R. Ethell.	G. J. Johnson.	Frank O. Hanson.	Charles A. Zweng.
Ford	1,394	653	1,905	245	34
McLean	6,596	5,419	4,085	1,699	867
Total	7,990	6,072	5,990	1,944	901

PRIMARY VOTE FOR STATE SENATORS—ALL PARTIES—APRIL 14, 1936—Continued

28th District

Counties.	Democratic.		Republican.	
	Louis O. Williams.	Thomas F. Walsh.	Charles Adkins.	James E. Henson.
DeWitt	2,148	581	1,556	992
Logan	2,792	1,436	1,479	1,977
Macon	7,090	4,018	5,990	4,686
Total	12,030	6,035	9,025	7,655

30th District

Counties.	Democratic.	Republican.
	Martin B. Lohmann.	Edwin McDonald.
Brown	1,706	522
Cass	2,835	1,379
Mason	2,579	1,327
Menard	1,535	1,305
Schuyler	1,960	1,208
Tazewell	5,026	3,279
Total	15,641	9,020

32d District

Counties.	Democratic.	Republican.
	James C. Mayor.	T. Mac Downing.
Hancock	4,336	3,183
McDonough	3,191	4,729
Warren	1,807	3,438
Total	9,334	11,350

34th District

Counties.	Democratic.		Republican.		
	Melvin Thomas.	J. S. Mundy.	Harry I. Hannah.	Robert W. Lyons.	E. R. Kelly.
Clark	1,257	2,428	1,207	1,032	305
Coles	3,910	2,193	2,935	2,376	902
Douglas	1,135	1,340	999	1,313	281
Total	6,302	5,961	5,141	4,721	1,488

PRIMARY VOTE FOR STATE SENATORS—ALL PARTIES—APRIL 14, 1936—Continued

36th District

Counties.	Democratic.					Republican.	
	Jos. E. Heckenkamp.	Henry Bowers.	A. B. Leeper.	Mary Cowan McAdams.	Henry A. Spurling.	Harold S. Hunter.	Robert Schott.
Adams	5,688	1,847	3,630	1,889	352	2,820	2,416
Calhoun	821	292	59	53	19	655	128
Pike	1,449	3,916	278	259	60	2,492	274
Scott	1,011	592	187	151	27	1,088	118
Total	8,969	6,647	4,154	2,352	458	7,055	2,936

38th District

Counties.	Democratic.	Republican.
	Harry C. Stuttle.	Elmer H. Droste.
Greene	2,258	837
Jersey	1,468	692
Macoupin	6,368	4,625
Montgomery	4,855	2,874
Total	14,949	9,028

40th District

Counties.	Democratic.	Republican.	
	John W. Fribley.	Charles H. Bonnell.	Ralph Rayburn.
Christian	6,330	2,224	1,995
Cumberland	2,072	850	626
Fayette	3,123	1,035	1,395
Shelby	4,339	1,166	1,100
Total	15,864	5,275	5,116

42d District

Counties.	Democratic.	Republican.		
	Dr. W. L. Finn.	Harry M. Henson.	Bliss E. Loy.	Orville Hawkins.
Clay	2,306	2,061	284	280
Clinton	2,618	794	427	295
Effingham	2,741	414	1,733	255
Marion	5,550	2,006	450	1,553
Total	13,215	5,275	2,894	2,383

PRIMARY VOTE FOR STATE SENATORS—ALL PARTIES—APRIL 14, 1936—Concluded

44th District

Counties.	Democratic.		Republican.
	C. J. Kribs.	Merwin H. Eaton.	R. G. Crisenberry.
Jackson	2,923	2,481	4,918
Monroe	872	301	1,550
Perry	573	3,885	2,421
Randolph	3,111	1,708	3,722
Washington	1,629	325	1,782
Total	9,208	8,700	14,393

46th District

Counties.	Democratic.	Republican.
	H. S. Burgess.	Frank G. Thompson.
Jasper	2,090	1,545
Jefferson	5,024	3,958
Richland	1,983	1,630
Wayne	1,853	2,055
Total	10,950	9,188

48th District

Counties.	Democratic.			Republican.	
	D. T. Woodard.	John McCullough.	Carl Green.	Ben H. Townsend.	H. P. Turns.
Crawford	427	1,477	1,132	2,042	301
Edwards	517	380	303	1,554	130
Gallatin	830	673	594	350	522
Hardin	409	529	209	747	249
Lawrence	1,029	1,135	963	2,216	248
Wabash	1,044	658	547	1,420	270
White	1,881	809	1,096	1,687	323
Total	6,137	5,661	4,844	10,016	2,043

50th District

Counties.	Democratic.		Republican.			
	R. Wallace. Karraker.	Charles L. Phifer.	Thomas W. Williams.	Harry L. Crisp.	Roy A. Gulley.	Robert Lincoln Parks.
Alexander	2,169	322	2,296	167	126	113
Franklin	4,542	3,419	619	1,883	3,892	216
Pulaski	1,623	254	699	344	320	82
Union	3,581	798	1,172	639	321	169
Williamson	4,837	2,502	1,900	3,202	1,385	592
Total	16,752	7,295	6,683	6,235	6,044	1,172

PRIMARY VOTE FOR REPRESENTATIVES IN THE GENERAL ASSEMBLY—ALL PARTIES—APRIL 14, 1936

1st District—Cook County.

Democratic—	
Harry L. Williams	17,809
Republican—	
Ernest A. Greene	4,545
Arthur T. Broche	4,011
Harris B. Gaines	3,437½
Charles A. Griffin	567
Maurice John Clarke	347
Benjamin Clarence Franklin	155½

2d District—Cook County.

Democratic—	
Frank Ryan	23,310
*John M. Bolton	21,878½
Republican—	
James J. Adduci	10,889
John H. Teune	3,627

3d District—Cook County.

Democratic—	
George Garry Noonan	24,759
Francis P. Cahill	4,125
George Williams	2,580½
Thomas Jewell Price	1,275
Republican—	
Charles J. Jenkins	13,345
Richard A. Harewood	6,876½
Sadie W. Douglas	4,925
Irene B. Moore	4,481
Adolphus N. Gordon, Sr	3,660
George A. Kern	1,787½
Michael B. Gaglione	570½

4th District—Cook County.

Democratic—	
John C. Kluczynski	54,588
James P. Boyle	47,052½
Republican—	
Michael A. Ruddy	11,563
Charles W. Harris, Sr	2,209
Andrew P. Swierski	1,842½
Albert Galezewski	666½
Albert Chojnacki	659
Walter Konecki	658½
Andrew Gonkowski	608

5th District—Cook County.

Democratic—	
Louis G. Berman	26,704½
Bernard J. Kewin	25,189
David X. Meyers	20,563
Antonio M. Gassaway	19,738
John Edward Kelly	10,861½
James F. Fleming	7,394
Arthur M. Stern	6,081
Republican—	
William J. Warfield	32,959
Josephine Perry	17,302½
Casewell W. Crews	10,362
Elwood Graham	6,904
Mary C. Clarke	4,162½
Leopold Moss	2,536
Johnson H. Banks	2,311
Sigmund Landler	1,459

6th District—Cook County.

Democratic—	
Charles H. Weber	70,499½
George H. Smith	36,292
John P. Cassidy	19,962
John L. Duffy	14,127
Charles E. Mallon	9,168½
Max H. Marine	6,752
Republican—	
Drennan J. Slater	34,023½
Fred G. Koehler	22,559½
Arthur E. Fischer	20,639
William E. Trude	12,052
Harry A. Sewell	5,411
William C. Naumes	5,161½
John R. Riley	4,697½
A. George N. Spannon	4,269
Clarence D. Glasebrook	2,129

7th District—Cook County.

Democratic—	
Emmett McGrath	43,837
Frank G. Ring	29,628
David Manley Molthrop	20,688½
James T. Walsh	18,825
Richard L. Creedon	17,914
Thomas A. Pope	8,808½
Republican—	
Bernice T. VanDerVries	43,627½
Frank E. Foster	42,384½
Arthur Olsen	20,144
Vernon W. Reich	15,568
John F. Price	9,129½
John A. Dunn	7,534½

* Deceased.

PRIMARY VOTE FOR REPRESENTATIVES IN THE GENERAL ASSEMBLY—ALL PARTIES—APRIL 14, 1936—Continued

8th District

Counties.	Democratic.				Republican.						
	Thomas A. Bolger.	Henry F. Wallenwein.	A. C. McHenry.	Scattering.	Richard J. Lyons.	Nick Keller.	Charles H. Francis.	Victor O. Siegler.	Rudolph W. Dvorak.	Edward A. Warren.	Scattering.
Boone	1,312	316	------	------	4,666	1,262	1,949½	962	399	608	------
Lake	18,261½	10,946	319	243	33,667½	12,987	6,143	1,710½	1,160	2,076½	2
McHenry	9,839½	1,801	31½	3	8,373½	1,388	7,301½	6,040	2,737½	564	------
Total	29,413	13,063	350½	246	46,707	15,637	15,394	8,712½	4,296½	3,248½	2

9th District—Cook County

Democratic—	
William J. Gormley	26,837
Peter P. Jezierny	26,752
Herman J. Klebba	8,809
Victor E. Czahurski	7,572½
Charles E. Kantor	7,412
John Val Gallas	1,823½

Republican—	
*David E. Shanahan	6,893½
Henry H. Harris	1,962½
Joseph J. Sikorski	1,901
Anton S. Mikula	1,341½
Stanley B. Zintak	1,248
George A. Herrmann	1,065½
Joseph Sikora	353½
Kasper F. Knasiak	323½
Michael Kwiatkouski	314
John Janowaski	255
J. Sokorski	237

* Deceased.

10th District

Counties.	Democratic.					Republican.			
	Frank B. Wilson.	Edward C. Hunter.	Arthur Sagona.	Tauge G. Lindquist.	Leo M. Byrne.	David Hunter, Jr.	Leroy M. Green.	Arthur G. Larson.	Clifford E. Johnson.
Ogle	4,528½	825½	117½	121	233½	6,501½	7,223	1,399½	1,516½
Winnebago	6,195	6,723	6,938½	5,281½	3,929½	18,317	17,394½	10,270	3,620½
Total	10,723½	7,548½	7,056	5,402½	4,163	24,818½	24,617½	11,669½	5,137

PRIMARY VOTE FOR REPRESENTATIVES IN THE GENERAL ASSEMBLY—ALL PARTIES—APRIL 14, 1936—Continued

11th District—Cook County

Democratic—	
George A. Fitzgerald	84,185
Michael E. Hannigan	70,766
John C. Doyle	17,802½
George A. Klein	14,925
James E. Hayes	10,403½
J. Francis McGinnis	8,266
David L. Murray	7,606
Marvin H. Coogan	6,404½
Elmer DuClos	4,679½

Republican—	
Calvin T. Weeks	16,252
Roland H. Bradley	14,371
D. Elwood Davis	12,565
John Harry Clancy	10,545
William Krueger	6,675
Harold V. Erickson	6,611½
Charles F. Wills	6,116½
Edward M. Gaynor	5,583
Mabel H. Montgomery	5,192
Melvin S. Anderson	4,888
Daniel J. McGrath	2,194½
Allan J. Monynihan	2,134
George N. Cardozo	1,882
Harry Charles Paynter	1,840
Anthony A. Dobbs	1,362½
Ray Carney	941½
Martin J. Neylon	600

12th District

Counties.	Democratic.				Republican.		
	Charles D. Franz.	Charles L. Dwyer.	Alfred F. Stanley.	Raymond J. Cullen.	John A. Bingham.	Franklin U. Stransky.	John F. Cramer.
Carroll	1,359	581	649	361	2,251	5,682	599
JoDaviess	1,914½	401	472½	2,002	6,191½	1,422½	290
Stephenson	7,005½	3,017½	2,798	472½	7,066½	4,288½	5,051
Total	10,279	3,999½	3,919½	2,835½	15,509	11,393	5,940

13th District—Cook County

Democratic—	
William W. Powers	72,547
John G. Ryan	56,922½
David Reilly Murphy	23,039
Stanley J. Zajkowski, Jr.	22,906½
Walter O. Laube	16,853½

Republican—	
Elmer J. Schnackenberg	53,596
George R. Hillstrom	13,057
Harry E. Fisher	12,584
William Edward Wallace	6,156½
William Sherman Stahl	4,937
George Bernard Danielson	4,879½
Frank W. Rieder	3,452
John G. Henneberger	2,756
James L. Coburn	2,418
Edward J. Sherman	2,357½
John C. McGinnis	1,627½
Henry J. Schintz	1,619
Timothy H. Klapperich	1,213

14th District

Counties.	Democratic.		Republican.					
	John F. Petit.	James A. Sanders.	John M. Peffers.	John C. Friedland.	Maurice F. Lord.	George H. Andreson.	Arthur E. Anderson.	Frank F. Weber.
Kane	15,658	14,788	22,128½	15,372½	10,221	9,477	4,020	1,899½
Kendall	1,388	1,086	2,065	848	2,421½	519	358½	512
Total	17,046	15,874	24,193½	16,220½	12,642½	9,996	4,378½	2,411½

PRIMARY VOTE FOR REPRESENTATIVES IN THE GENERAL ASSEMBLY—ALL PARTIES—APRIL 14, 1936—Continued

15th District—Cook County

Democratic—		Republican—	
Matt Franz	12,153	John A. Pelka	4,943
Edward Skarda	11,642	Thomas J. Curran	4,570
James J. Polodna	7,620		
John Paul Zielinski, Jr	2,419		
Sam Schuman	917		

16th District

Counties.	Democratic.		Republican.		
	William Vicars.	Michael Fahy.	Charles M. Turner.	Calistus A. Bruer.	Lynn L. Jones.
Livingston	11,119	3,778	7,594	8,837½	2,259½
Marshall	3,684	2,390	3,120	1,301½	917
Putnam	1,360	1,047	1,388	989½	340
Woodford	4,730	2,339	3,172½	2,591	1,112½
Total	20,893	9,554	15,274½	13,719½	4,629

17th District—Cook County

Democratic—		Republican—	
Carmen Vacco	9,745	Peter C. Granata	11,384
Nicholas J. Mastro	8,687½		
Charles Coia	849		

18th District—Peoria County

Democratic—		Republican—	
Howard J. Gorman	29,814	Clarence P. Scott	23,233½
		Leo D. Crowley	20,094
		Lyle T. McArthur	7,628½
		Carl M. Loer	5,706½
		John E. Webster	3,096½

19th District—Cook County

Democratic—		Republican—	
John O. Hruby	103,768½	Solomon P. Roderick	28,270½
John R. McSweeney	101,765	James C. Soper	8,084
S. Edward Bloom	36,245	Charles Oran Mensik	6,853
		Edward J. Cerny	5,725
		James B. O'Leary	4,063
		Peter J. Haisman	3,294

PRIMARY VOTE FOR REPRESENTATIVES IN THE GENERAL ASSEMBLY—ALL PARTIES—APRIL 14, 1936—Continued

20th District

Counties.	Democratic.		Republican.				
	Ben W. Alpiner.	James T. Burns.	Harry L. Topping.	George B. Allen.	Harry S. Streeter.	Arthur Bohn.	John E. Holland.
Grundy	1,299	2,434½	3,746½	8,189½	885½	701	678
Iroquois	4,876½	5,336	5,922	624	785	7,506½	681½
Kankakee	8,495	4,830½	17,594	2,566	7,691½	677½	2,265
Total	14,670½	12,601	27,262½	11,379½	9,362	8,885	3,624½

21st District—Cook County

Democratic—		Republican—	
Edward J. McCabe	39,175	Robert Petrone	18,100½
Joseph L. Rategan	30,479	Charles E. Roth	7,523½
George T. Dougherty	6,069	John Grunau	2,090½
Anthony B. Carroll	5,472½	Stanley A. Jurkowski	574½
Christ S. Minneci	5,187	Ted Wojnarski	373½
James B. Hood	4,507	Aaron Skolnick	322½
Abraham Bernstein	3,562½		
Harry Wolf	3,494½		

22d District

Counties.	Democratic.				Republican.			
	P. J. Breen.	Oda M. Sizemore.	C. Willis Wherry.	Samuel M. McKendree.	John W. Speakman.	Louis J. Bremer.	Robert C. Parks.	Donald J. Williams.
Edgar	7,212	7,879	736½	676	3,598	3,021	2,415½	1,546
Vermilion	12,060½	4,607	5,716	5,733½	10,962½	10,027½	10,470½	6,415½
Total	19,272½	12,486	6,452½	6,409½	14,560½	13,048½	12,886	7,961½

23d District—Cook County

Democratic—		Republican—	
Arthur M. Kaindl	46,123½	William G. Thon	28,580
Stanley A. Halick	36,197	Daniel A. Roberts	23,177
Gerald H. Driscoll	13,402	Charles E. Smith	6,445
Merion Robert Samborski	12,039		
William F. Gillmeister	10,151		
James C. McGloon	9,632		
John Gogola	3,700½		

24th District

Counties.	Democratic.				
	E. E. Sturdyvin.	Tom M. Garman.	Thompson J. Anderson.	Francis E. Williamson.	Harry C. Carlock.
Champaign	7,216	8,047½	2,080	3,003	1,438½
Moultrie	1,158½	332½	2,482	1,177	928½
Piatt	1,041½	335½	3,196½	396½	1,676
Total	9,416	8,715½	7,758½	4,576½	4,043

PRIMARY VOTE FOR REPRESENTATIVES IN THE GENERAL ASSEMBLY—ALL PARTIES—APRIL 14, 1936—Continued

24th District—Concluded

Counties.	Republican.						
	Everett R. Peters.	Charles W. Clabaugh.	Harold B. McKinney.	John V. Swearingen.	B. L. Kirk.	Herbert Kaiser.	Scattering.
Champaign	14,556	5,218½	2,081½	4,900	3,355	1,386½	
Moultrie	1,429½	1,191½	654	284½	147	136½	3
Piatt	1,569½	328½	3,116	336	202	1,139	
Total	17,555	6,738½	5,851½	5,520½	3,704	2,662	3

25th District—Cook County

Democratic—	
Benjamin S. Adamowski	133,588
Raymond T. O'Keefe	89,035
Thomas Edwin McKeown	35,872
Anton S. Olson	27,344½
Andrew Pettinger	16,676
Daniel Becco	10,305½
Lee James Degen	7,652

Republican—	
Elroy C. Sandquist	44,972
William J. Remus	12,522
Rena Elrod	10,522
Oscar Hansen	9,568
Theodore R. Steinert	8,355
William M. Johnson	8,126½
Henry Rogalski	5,451½
Frank M. Sullivan	4,635½
James Nelsen	4,378
John O. Hendry	2,783½
William F. Daley	2,042
Thomas F. Cline	1,969½
Bernard Rieck	1,683
Alexander R. Zuchel	1,039½

26th District

Counties.	Democratic.		Republican.			
	Joseph W. Russell.	Richard J. Raycraft.	Maurice O. Kalahar.	Homer Caton.	Mary B. Funk.	S. A. (Sam) Hanson.
Ford	4,675	906	2,910½	1,925	2,249	1,187
McLean	12,820	7,729	18,283	10,173	7,273½	1,516
Total	17,495	8,635	21,193½	12,098	9,522½	2,703

27th District—Cook County

Democratic—	
Edward J. Petlak	20,912½
A. L. Auth	12,217½
Edmund A. Bolewski	6
Scattering	15

Republican—	
Joseph N. DeGrazio	2,751
Scattering	1

PRIMARY VOTE FOR REPRESENTATIVES IN THE GENERAL ASSEMBLY—ALL PARTIES—APRIL 14, 1936—Continued

28th District

Counties.	Democratic.			Republican.				
	Nicholas L. Hubbard.	*Verne R. Johnson.	Daniel E. Dayton.	Dan Dinneen.	William Querfeld.	Ray A. Dillinger.	T. C. Buxton.	Joseph L. Rosenberg.
DeWitt	2,789½	3,760½	894	1,818	5,708	368	602	165
Logan	9,545½	3,744½	1,451	4,761	3,617	1,059	1,389	379
Macon	12,392½	14,360	7,489	14,556	2,237	9,847	3,361½	3,651
Total	24,727½	21,865	9,834	21,135	11,562	11,274	5,352½	4,195

* Deceased.

29th District—Cook County

Democratic—		Republican—	
Edward P. O'Grady	10,153½	Robert M. Woodward	9,448½
Arthur J. Quinn	9,630	Joseph E. Farina	3,312½
Lawrence C. O'Brien	3,563	James G. Blaine	1,326
William C. Lewis	1,333	Morgan Crandell	429½
Louis Epstein	1,013	James McCarty	380
Dan Kramer	961		
James O'Brien	790		
Albert Lagerstedt	625½		
George Lewis	528		

30th District

Counties.	Democratic.			Republican.	
	H. V. Teel.	Major T. Flowerree.	Glen Petefish.	Robert H. Allison.	Robert G. Smith.
Brown	3,712	2,388	1,381½	666	503½
Cass	3,695	2,309	3,589	2,511	1,573
Mason	1,964½	6,812½	863	2,856	1,313
Menard	2,862½	2,621	605	2,351½	1,458½
Schuyler	5,018½	1,839	1,275½	1,529½	2,669
Tazewell	7,697	4,896½	3,913	8,845½	3,046½
Total	24,949½	20,866	11,627	18,759½	10,563½

31st District—Cook County

Democratic—		Republican—	
Mason S. Sullivan	67,730½	Edward P. Saltiel	27,727½
Pierce L. Shannon	60,805	Edward F. McGinnis	14,790
		Elmer F. Fleming	9,019
		F. Ray Smith	8,304½
		Oscar Schultz	4,945½
		Lester A. Beecher	3,790
		Don Donnelly	2,403½
		Michael Murphy	2,123½

PRIMARY VOTE FOR REPRESENTATIVES IN THE GENERAL ASSEMBLY—ALL PARTIES—APRIL 14, 1936—Continued

32d District

Counties.	Democratic.			Republican.	
	Ross E. Noper.	Lawrence H. Stice.	Charles A. Jupin.	Claude R. Thomas.	Matt J. Gross.
Hancock	5,745½	4,546	2,126	6,896½	1,221
McDonough	6,780½	1,886	2,197½	10,336½	2,460
Warren	1,435	4,573	336	6,401	3,784
Total	13,961	11,005	4,659½	23,634	7,465

33d District

Counties.	Democratic.						Republican.			
	Thomas A. Brennan.	Ora Smith.	S. M. Ellison.	William C. Maucker.	James McNamara.	Scattering.	Harry M. McCaskrin.	Haven F. Strickler.	Daniel K. Brennan.	George C. Coudrack.
Henderson	399½	3,000	114½	66	156	--------	1,940½	2,611	285	357
Mercer	2,868½	1,794½	321	515	1,406½	--------	4,922	3,238½	1,507½	712½
Rock Island	11,875	1,678½	5,127	4,944½	2,262	1½	14,608½	8,302	7,837	2,893
Total	15,143	6,473	5,562½	5,525½	3,824½	1½	21,471	14,151½	9,629½	3,962½

34th District

Counties.	Democratic.					Republican.			
	Victor H. McDonald.	J. M. Turner.	Harvey Z. O'Hair.	Edgar Riley.	Hal H. Kesler.	Chas. G. Strohm.	Andrew Knapp.	J. Harley Caton.	Chas. T. Brandenstein.
Clark	1,068	6,405½	1,605	642	2,032½	5,749½	751½	124	1,407½
Coles	5,221	3,798	4,398½	4,017½	597½	6,744	4,911½	3,879	771
Douglas	5,409	1,131	1,433	330½	97½	1,151½	7,229½	171½	150½
Total	11,698	11,334½	7,436½	4,990	2,727½	13,645	12,892½	4,174½	2,329

35th District

Counties.	Democratic.	Republican.		
	Henry J. White.	Henry C. Allen.	Dennis J. Collins.	Arthur E. Perry.
DeKalb	7,972	4,716½	13,789½	1,724½
Lee	5,183	6,197½	7,052½	1,474
Whiteside	6,077	14,410	3,958	1,016
Total	19,232	25,324	24,800	4,214½

PRIMARY VOTE FOR REPRESENTATIVES IN THE GENERAL ASSEMBLY—ALL PARTIES—APRIL 14, 1936—Continued

36th District

Counties.	Democratic.					Republican.	
	Thomas J. Lenane.	William F. Gibbs.	W. Roy Donohoo.	Mrs. Lenora McDonald.	J. H. Hanly.	Henry F. Scarborough.	L. G. Pottle.
Adams	20,750	16,982	2,200	1,086½	1,019	8,844	8,563
Calhoun	1,344½	672	1,401	160½	77	1,800	330
Pike	2,794	3,261½	10,435½	757	439	5,534	2,687½
Scott	2,530½	1,285½	822½	909	113	3,176½	637½
Total	27,419	22,201	14,859	2,913	1,648	19,354½	12,218

37th District

Counties.	Democratic.		Republican.		
	Henry Knauf.	George F. Hayes.	Frederick W. Rennick.	James A. Nowlan.	E. G. Marty.
Bureau	11,075	1,418	12,119	4,849½	3,793½
Henry	8,762½	4,532½	8,646½	7,348½	1,585
Stark	1,926	594	2,267½	2,873	346½
Total	21,763½	6,544½	23,033	15,071	5,725

38th District

Counties.	Democratic.							Republican.		
	Dr. Frank A. Stewart.	Howard Manning.	A. C. (Pood) French.	Joe Ozanic.	Dr. E. A. Heinz.	Luther H. Stubblefield.	Carl Hartnett.	Hugh W. Cross.	L. E. Wilhite.	Albert F. Straub.
Greene	2,081½	2,339½	594½	169½	1,265	2,143½	334	2,473½	897	288
Jersey	1,146½	4,066½	141	59½	311	388	190½	3,081	208	180½
Macoupin	7,415½	1,974	1,981½	5,773½	3,088	2,637	1,145½	4,519½	9,582½	2,025
Montgomery	4,264	1,100	5,981	1,417½	1,687	1,088	552	5,958	2,705	1,335½
Total	14,907½	9,480	8,698	7,420	6,351	6,256½	2,222	16,032	13,392½	3,829

39th District—LaSalle County

Democratic—		Republican—	
Edward G. Hayne	10,667	O. E. Benson	22,515
Jeremiah F. Walsh	8,127½	R. G. Soderstrom	14,112
John V. Kwatick	6,957½	Albert C. Woodward	9,928
J. Edgar Noonan	3,947½		
James R. Johnson	2,733		
Robert E. Sparks	2,626½		
William O'Connell	2,375½		
Thomas V. Hardy	1,413		

PRIMARY VOTE FOR REPRESENTATIVES IN THE GENERAL ASSEMBLY—ALL PARTIES—APRIL 14, 1936—Continued

40th District

Counties.	Democratic.		Republican.	
	Sam S. Lorton.	C. F. Easterday.	Henry D. Sparks.	Will P. Welker.
Christian	9,669½	7,144½	8,635	3,825
Cumberland	2,817	2,615½	2,680	1,241
Fayette	4,113½	5,848½	2,512½	5,742½
Shelby	9,536	5,469½	5,861	2,412½
Total	26,136	21,078	19,688½	13,221

41st District

Counties.	Democratic.							Republican.			
	*Michael F. Hennebry.	Dominic A. Romano.	James P. Higgins.	Otto J. Hruby.	John McCarthy.	James H. Donahue.	Charles Leroy Lawson.	Lottie Holman O'Neill.	Warren L. Wood.	John L. Walker.	Elmer D. Palmer.
DuPage	11,328½	1,071½	2,854	3,971	2,254	1,641½	3,057	28,126½	12,238	11,016½	3,331
Will	17,783	8,286	6,032	3,123	3,108½	2,413	603½	16,322	24,407½	9,340	3,353½
Total	29,111½	9,357½	8,886	7,094	5,362½	4,054½	3,660½	44,448½	36,645½	20,356½	6,684½

* Deceased.

42d District

Counties.	Democratic.					Republican.		
	George J. Bauer.	A. B. Lager.	J. E. Mc-Mackin.	Chas. J. Farris.	John M. Shultz.	R. J. Branson.	Hervey O. Jones.	"Judge" Albert Manuel.
Clay	1,524	914½	1,875	3,140	240	6,396½	554	259½
Clinton	1,373	10,965½	944	394	535	2,462½	2,438½	97
Effingham	10,281	638½	1,443	1,102	897	4,103	1,280	934½
Marion	3,288	3,242	9,902	1,263	2,456	8,860	1,089	392
Total	16,466	15,760½	14,164	5,899	4,128	21,822	5,361½	1,683

43d District

Counties.	Democratic.					Republican.	
	Ray Simkins.	Homer Whalen.	M. P. Rice.	Celestine J. Hoben.	Orville Dalton.	Reed F. Cutler.	James E Davis.
Fulton	3,398½	9,197	5,533½	1,367	714	11,002½	3,734½
Knox	11,795	1,318½	2,316	4,217½	1,079½	12,503½	12,170½
Total	15,193½	10,515½	7,849½	5,584½	1,793½	23,506	15,905

PRIMARY VOTE FOR REPRESENTATIVES IN THE GENERAL ASSEMBLY—ALL PARTIES—APRIL 14, 1936—Continued

44th District

Counties.	Democratic.				Republican.	
	Jos. H. Davis.	A. A. Brands.	W. H. Owen.	Gus Blair.	Elbert Waller.	Thos. J. Thornton.
Jackson	12,307½	1,651½	1,867½	4,399	9,106½	5,793½
Monroe	514½	2,755½	251	252	2,537	1,891½
Perry	2,428	1,610	7,228	1,240	4,925	2,338
Randolph	2,804	8,414	2,359	1,141½	5,783½	5,634
Washington	2,830	1,866	1,008	710½	4,034	2,178
Total	20,884	16,297	12,713½	7,743	26,386	17,835

45th District

Counties.	Democratic.					
	David Evans.	Andy O'Neill.	Leslie G. Pefferle.	J. P. Kessinger.	J. Earl Bell.	Donald O. Christy.
Morgan	6,935	2,940	1,498½	2,316½	2,690½	472
Sangamon	13,726½	14,430½	15,433	9,609	8,517	1,675½
Total	20,661½	17,370½	16,931½	11,925½	11,207½	2,147½

45th District—Concluded

Counties.	Republican.				
	Hugh Green.	William J. Lawler.	Frank A. Bridge.	L. R. Lawson.	Robinson Bennett.
Morgan	12,041½	2,660½	992	277	291
Sangamon	19,398½	26,394	21,572½	2,187	1,772½
Total	31,440	29,054½	22,564½	2,464	2,063½

46th District

Counties.	Democratic.				Republican.		
	Hardy M. Swift.	Sidney Parker.	Alvin O. Jacobs.	George A. Keller.	Glenn H. Sunderland.	S. O. Dale.	William L. Grubb.
Jasper	948	2,085½	4,253½	469	3,694	1,540½	392
Jefferson	11,995	7,279	582	1,101½	7,431	4,192½	1,990
Richland	414	1,291	3,567½	2,138½	3,620½	1,254	953
Wayne	1,816½	4,028½	1,877½	502½	2,738	3,773½	4,070½
Total	15,173½	14,684	10,280½	4,211½	17,483½	10,760½	7,405½

PRIMARY VOTE FOR REPRESENTATIVES IN THE GENERAL ASSEMBLY—ALL PARTIES—APRIL 14, 1936—Continued

47th District

Counties.	Democratic.			Republican.		
	Schaefer O'Neill.	Lloyd "Curly" Harris.	Wm. (Bill) Dickman.	I. H. Streeper, III.	Schuyler B. Vaughan.	Hewitt E. Winkler.
Bond	2,553½	2,107½	723	2,998½	3,102	326½
Madison	19,330	15,476½	7,291½	18,693½	6,813½	4,212½
Total	21,883½	17,584	8,014½	21,692	9,915½	4,539

48th District

Counties.	Democratic.		Republican.		
	F. W. Lewis.	T. W. Hall.	Fred A. Reavill.	Dr. John R. Thompson.	Frank South.
Crawford	6,001	2,960	5,836	2,339	537
Edwards	1,466	1,653½	2,826	1,720½	764
Gallatin	2,308	2,747	705	503	904
Hardin	1,383½	1,357½	1,780	474	524
Lawrence	5,441	2,717	2,956½	5,483	484½
Wabash	3,467½	2,163½	2,106	1,892	623
White	3,425½	5,906½	1,999½	1,000	2,538½
Total	23,492½	19,505	18,209	13,411½	6,375

49th District—St. Clair County

Democratic—		Republican—	
Frank Holten	27,301½	Calvin D. Johnson	11,975½
Ben Emge	24,097½	Max L. Bowler	8,820½
Grover C. Borders	12,092	George Gerold	8,487½
A. H. Smith	9,313	R. H. "Rudy" Huschle	7,416
John J. Rogers	7,688½	Dr. Miles D. Davis	3,717
John E. Whealon	5,636½	Alonzo A. (A. A.) Miller	2,249
Joseph Kauffman	2,424½	Jesse Biggs	1,584½
James Adron Starnes	1,710½	Mrs. Ida M. Keller	829½
		John Barnes	696½
		M. G. Gates	413½
		Marvin M. Grupe	299½

50th District

Counties.	Democratic.					
	Louie E. Lewis.	Baker McAlpin.	Charles A. Koehler.	E. R. Jones "Jonsie".	J. H. Clayton.	William L. Toler.
Alexander	2,440	337½	4,523	130½	171	753½
Franklin	18,131	8,169½	1,714	1,885½	2,276½	727½
Pulaski	2,176	92	1,016	300	273	1,864
Union	6,765	936	980	596	813½	1,484½
Williamson	8,848½	3,512	1,658	6,188	4,612½	1,187½
Total	38,360½	13,047	9,891	9,100	8,146½	6,017

PRIMARY VOTE FOR REPRESENTATIVES IN THE GENERAL ASSEMBLY—ALL PARTIES—APRIL 14, 1936—Concluded

50th District—Concluded

Counties.	Republican.						
	M. F. Browner.	I. A. (Jack) Palmer.	Wallace A. Bandy.	John A. Logan.	Paul Sanders.	William Aden Mallory.	Walter B. Clark.
Alexander	6,328	142½	625	259½	144½	175	157
Franklin	3,542	5,451	3,023	2,796	1,120½	2,565½	741
Pulaski	4,460½	46	291½	128½	52	46½	127½
Union	4,733½	116	767	258	170	157	957½
Williamson	5,512	5,228	5,812	1,326	1,892	411	582½
Total	24,576	10,983½	10,518½	4,768	3,379	3,355	2,565½

51st District

Counties.	Democratic.			Republican.	
	Paul Powell.	A. C. Byrum.	Jess R. Anderson.	Abner Field.	R. R. Randolph.
Hamilton	5,431½	855½	680	2,631½	1,803
Johnson	4,180	580½	395½	3,751½	1,806
Massac	3,132	101½	213½	4,735½	1,664½
Pope	2,288½	247	186½	3,329	1,917
Saline	8,528	3,785	3,954	6,198½	10,113½
Total	23,560	5,569½	5,429½	20,646	17,304½

PRIMARY VOTE FOR TRUSTEES OF THE EAST SIDE LEVEE AND SANITARY DISTRICT—ALL PARTIES—APRIL 14, 1936

Counties.	Democratic.							
	John T. English.	Alvin G. Fields.	Stephen H. Kernan.	Wm. Knaus.	Thos. D. Meehan.	Leo W. Quick.	Frank J. Enos.	Eddie Lee Nelson.
Madison	4,314	4,315	4,182	3,980	4,316	1,634	2,291	1,232
St. Clair	16,368	13,653	13,673	12,769	12,329	6,545	2,654	3,272
Total	20,682	17,968	17,855	16,749	16,645	8,179	4,945	4,504

Counties.	Republican.										
	Russell Beebe.	Leo J. Dougherty.	Alfred Ruwisch.	Oliver M. Brammell.	Edward Reimann.	Louis Reichmann.	A. B. Touchette.	James S. Ledbetter.	Robt. D. Schmidt.	A. M. Jaco.	L. T. Griffin.
Madison	1,125	1,118	1,655	1,696	826	891	881	939	1,468	1,401	606
St. Clair	5,208	5,189	3,829	3,663	4,140	4,068	4,064	3,691	3,042	2,385	1,370
Total	6,333	6,307	5,484	5,359	4,966	4,959	4,945	4,630	4,510	3,786	1,976

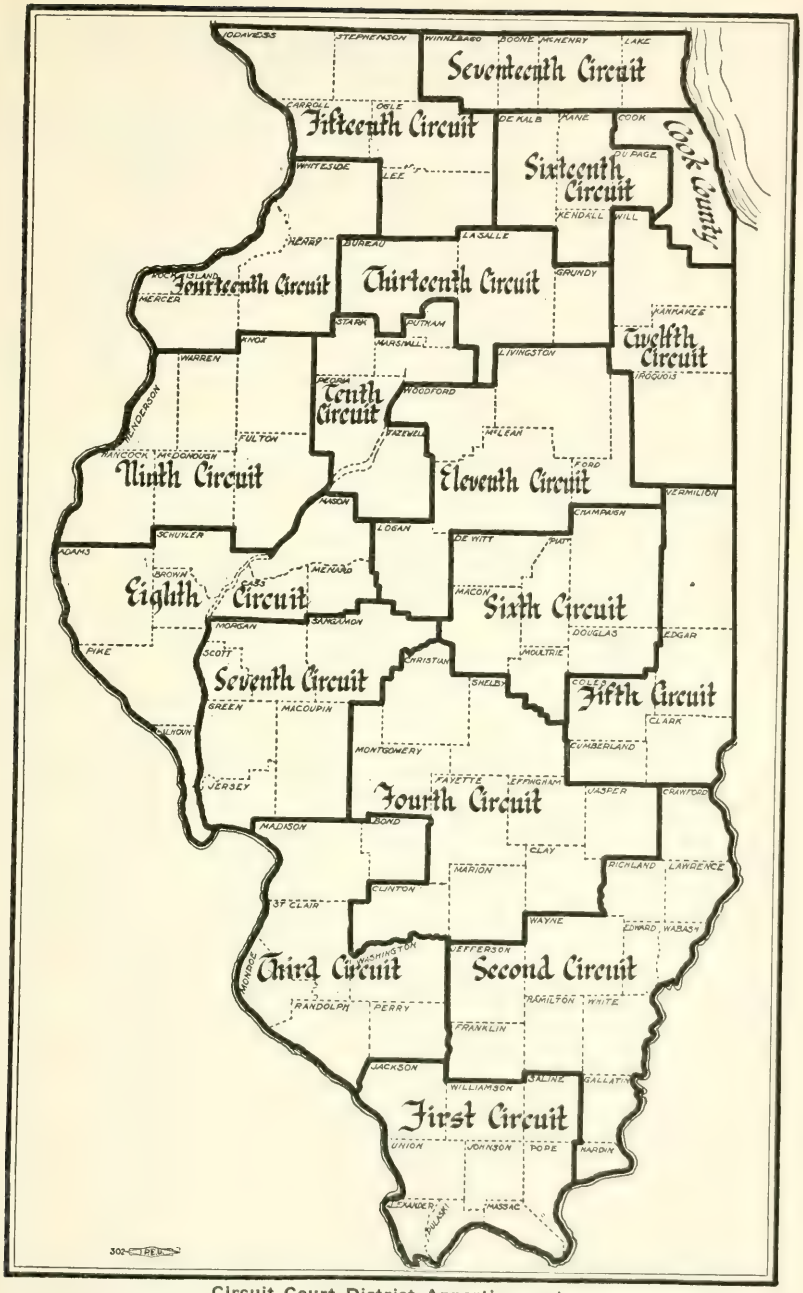

Circuit Court District Apportionment
(Seventeen Districts outside of Cook County)

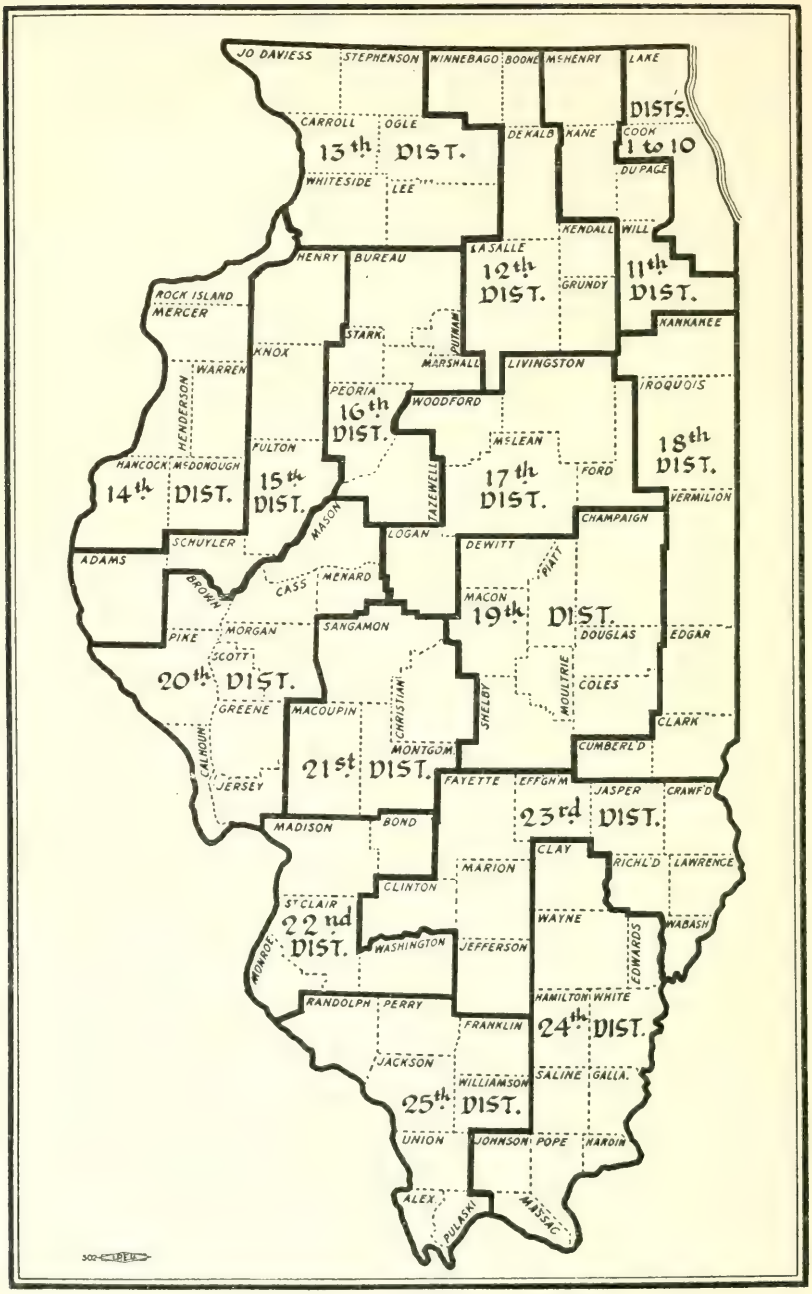

Congressional Apportionment of Illinois

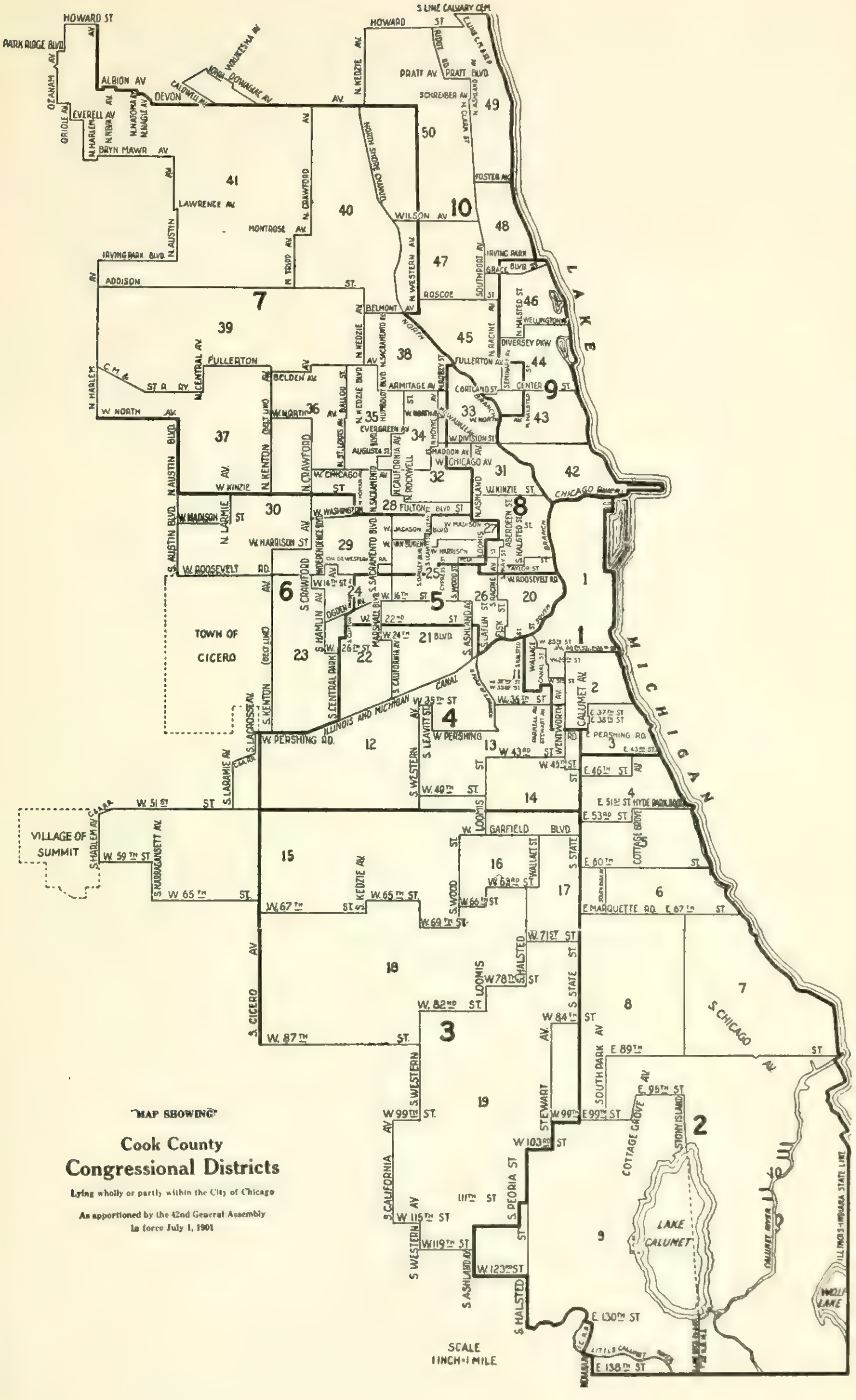

MAP SHOWING

Cook County Congressional Districts

Lying wholly or partly within the City of Chicago

As apportioned by the 42nd General Assembly
In force July 1, 1901

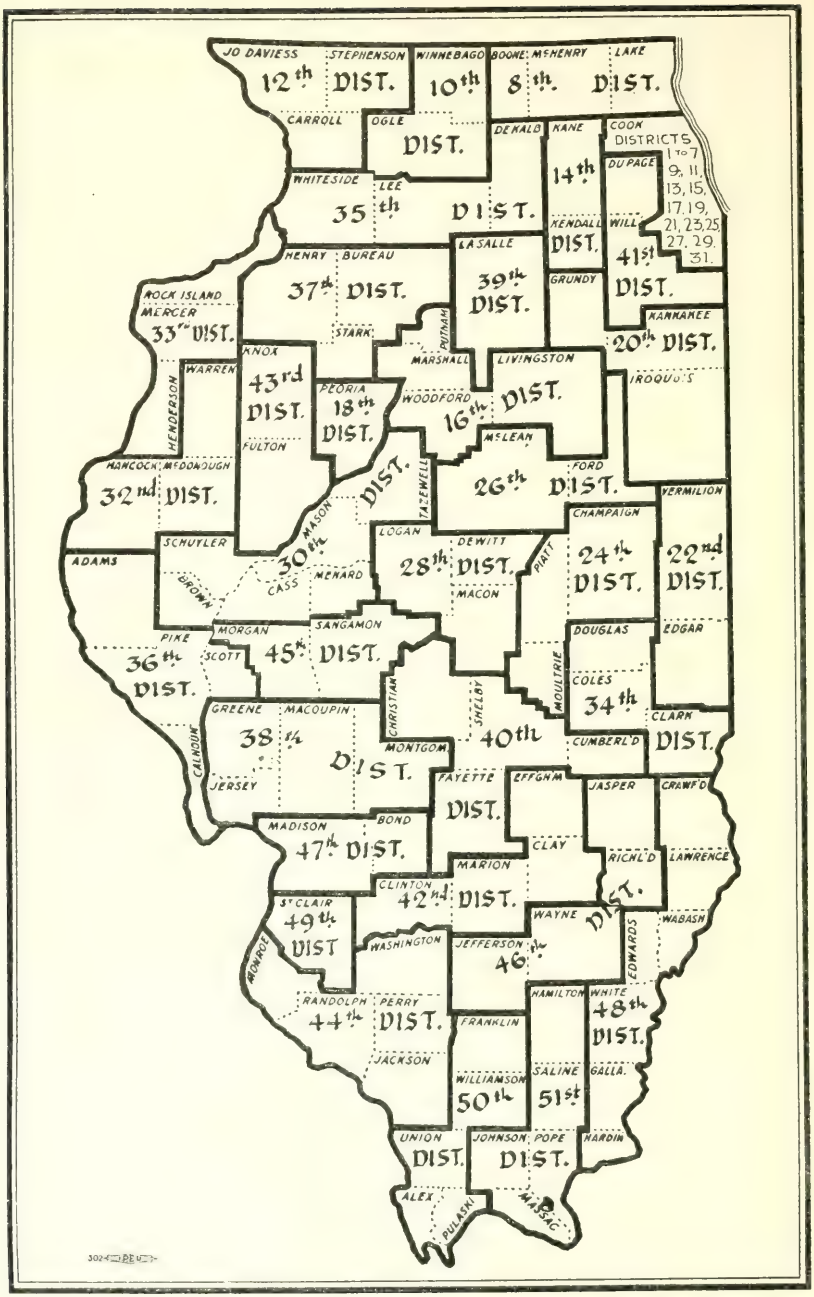

Senatorial Apportionment of Illinois

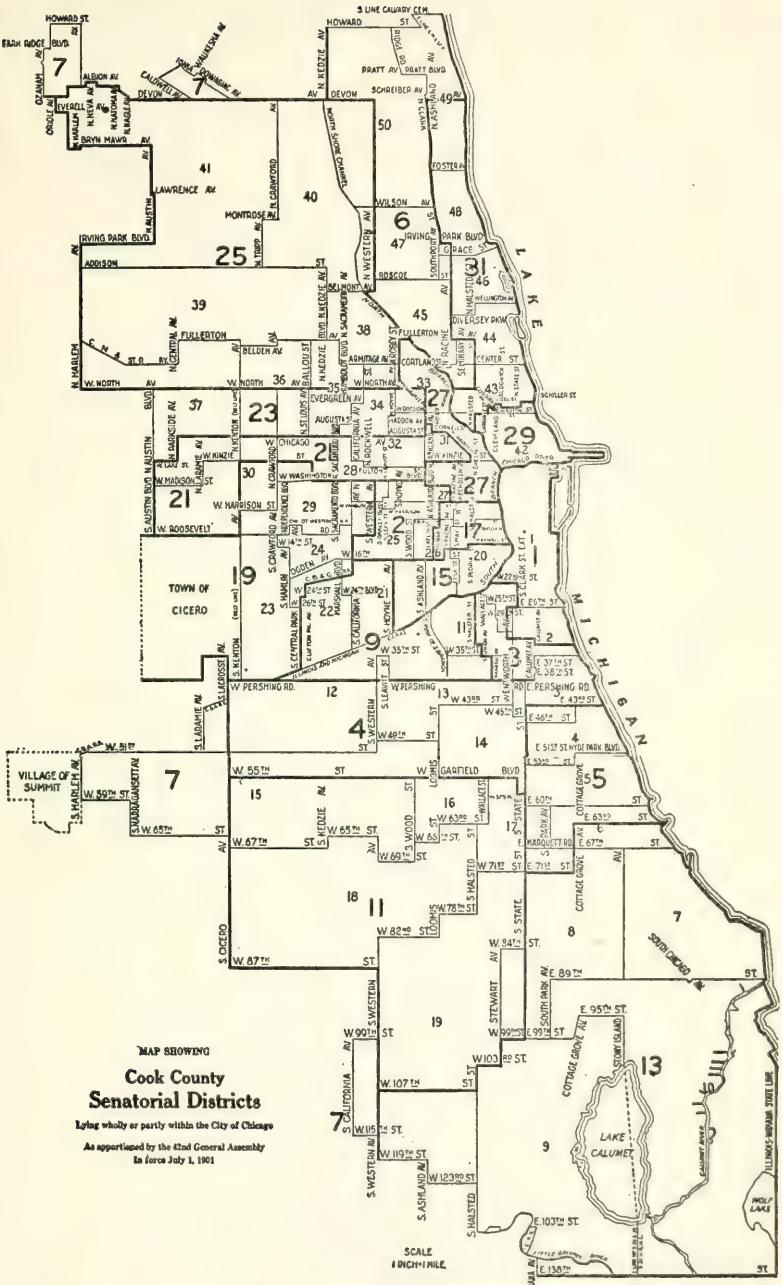
MAP SHOWING
Cook County
Senatorial Districts
Lying wholly or partly within the City of Chicago
As apportioned by the 42nd General Assembly
In force July 1, 1901
SCALE
1 INCH = 1 MILE
TOWN OF CICERO
VILLAGE OF SUMMIT
LAKE MICHIGAN
LAKE CALUMET
ILLINOIS-INDIANA STATE LINE

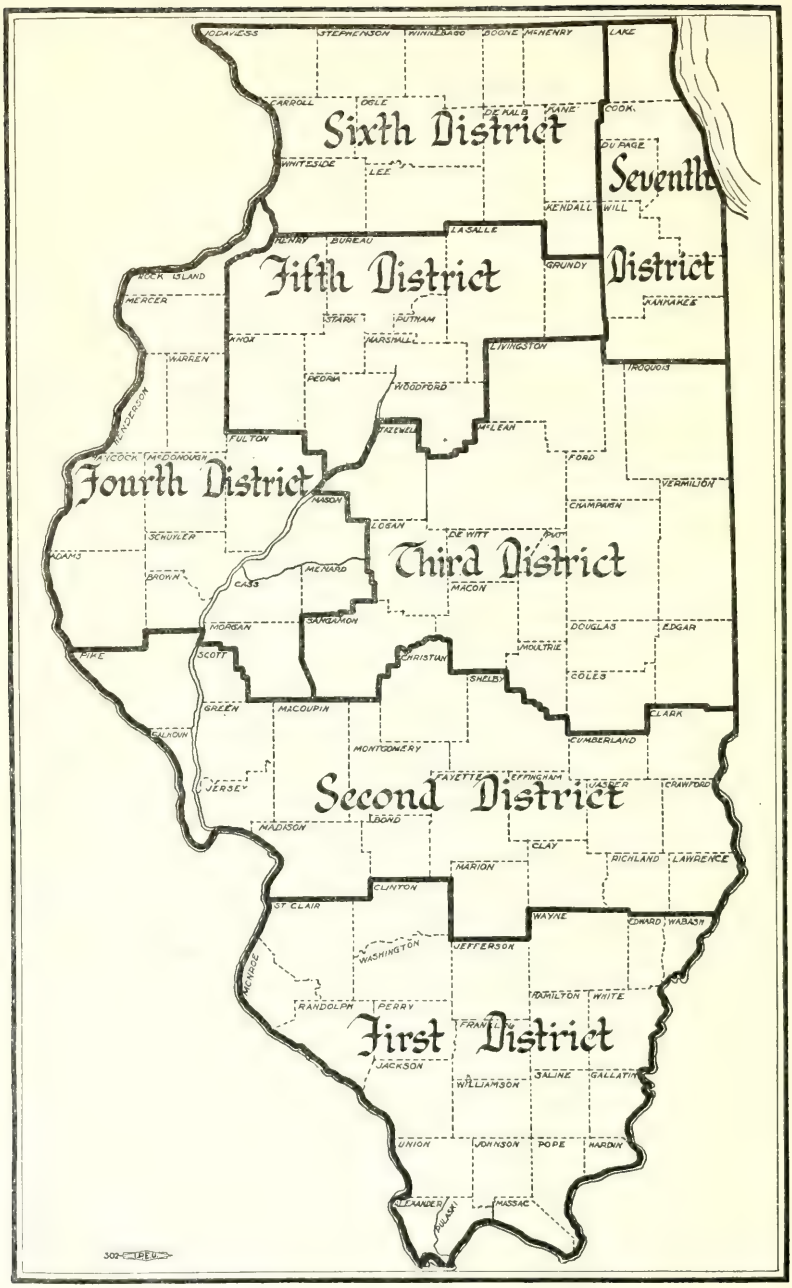

Supreme Court District Apportionment

OFFICIAL VOTE

OF THE

STATE OF ILLINOIS

CAST AT THE

GENERAL ELECTION, NOV. 8, 1938
JUDICIAL ELECTIONS, 1937-1938

PRIMARY ELECTION
GENERAL PRIMARY, APRIL 12, 1938

Compiled by
EDWARD J. HUGHES
Secretary of State

[Printed by authority of the State of Illinois.]

DOCUMENTS UNIT
ILLINOIS STATE LIBRARY
900196

DALLAS PUBLISHING
TRADES LABOR COUNCIL
DALLAS, TEXAS
7
(68788)

f. 26
90
8

INDEX TO OFFICIAL VOTE

Amendment, Constitutional 19
Clerk of the Supreme Court—General Election 12
    Primary Election 59
Clerks of the Appellate Courts—General Election 23
    Primary Election 65
Congressman, *see* "Representatives in Congress."
Constitution, amendment 19
Judge of Supreme Court—To fill vacancy 42
Judges of Circuit Courts—To fill vacancies 42
Maps—Circuit Court 94
    Congressional 93
    Congressional—Cook County 92
    Senatorial 91
    Senatorial—Cook County 90
    Supreme Court 89
Public Policy Question 21
Representatives in Congress—State at Large—General Election 14
    Primary Election 62
Representatives in Congress by Districts—General Election 26
    Primary Election 68
Representatives in the General Assembly—General Election 33
    Primary Election 77
Senators—*see* "United States Senator;" *see also* "State Senators."
State Senators—General Election 30
    Primary Election 73
State Treasurer—General Election 8
    Primary Election 55
Summary of Vote—General Election 4
    Primary Election 43
Superintendent of Public Instruction—General Election 10
    Primary Election 57
Total Vote by Counties—General Election 5
    Primary Election 50
Trustees of the University of Illinois 16
United States Senator—General Election 6
    Primary Election 52

ILLINOIS GENERAL ELECTION—NOVEMBER 8, 1938

SUMMARY OF GENERAL VOTE

Office, party and candidate.	Plurality.	Total in State.	Outside Cook County.	Cook County.	Counties carried.
UNITED STATES SENATOR.					
Democratic—Scott W. Lucas	95,588	1,638,162	719,309	918,857	41
Republican—Richard J. Lyons		1,542,574	827,502	715,072	61
Prohibition Party—Enoch A. Holtwick		10,707	5,897	4,810	
Scattering		569	24	545	
STATE TREASURER.					
Democratic—Louie E. Lewis	104,695	1,595,354	691,230	904,124	43
Republican—William R. McCauley		1,490,659	794,988	695,671	59
Prohibition Party—Clay F. Gaumer		9,731	5,709	4,022	
Scattering		4	----------	4	
SUPERINTENDENT OF PUBLIC INSTRUCTION.					
Democratic—John A. Wieland	133,119½	1,599,286½	695,907½	903,379	49
Republican—Wiley B. Garvin		1,466,167	781,687	684,480	53
Prohibition Party—J. Oliver Buswell, Jr.		10,971	6,312	4,659	
Scattering		28	----------	28	
CLERK OF THE SUPREME COURT.					
Democratic—Adam F. Bloch	100,108	1,574,010	672,371	901,639	42
Republican—George E. Lambur, Jr.		1,473,902	788,471	685,431	60
Prohibition Party—Harry D. Penwell		10,077	5,880	4,197	
Scattering		3	----------	3	
CONGRESSMEN AT LARGE.					
Democratic—T. V. Smith	116,341½	1,572,870½	663,135½	909,735	
John C. Martin	87,645	1,560,283½	668,418½	891,865	
Republican—Simon E. Lantz		1,456,529	787,945	668,584	
Stephen A. Day		1,472,638½	787,176½	685,462	
Prohibition Party—A. G. Carnine		8,808	5,311	3,497	
Harmon W. Reed		9,339	5,301	4,038	
Scattering		38	13	25	
TRUSTEES OF THE UNIVERSITY OF ILLINOIS.					
Democratic—Frank A. Jensen	117,070	1,570,509½	673,201½	897,308	
Dr. Karl A. Meyer	150,527	1,594,990	662,151	932,839	
O. M. Karraker	87,748½	1,520,824	652,793	868,031	
Republican—Albert I. Appleton		1,453,439½	780,102½	673,337	
Frank M. White		1,444,463	781,188	663,275	
Frank H. McKelvey		1,433,075½	777,629½	655,446	
Prohibition Party—Mildred E. Young		12,492½	6,849½	5,643	
Maude S. Stowell		11,400½	6,756½	4,644	
Lena Duell Vincent		10,636	6,186	4,450	
Scattering		10	----------	10	
PROPOSED AMENDMENT OF SECTIONS 5, 6, 7 AND 8, ARTICLE XI OF THE CONSTITUTION.					
Total vote	----------	3,274,814	1,600,001	1,674,813	
Yes	----------	922,237	504,374	417,863	
No	----------	352,428	183,273	169,155	
QUESTION OF PUBLIC POLICY.					
Total vote		3,274,814	1,600,001	1,674,813	
Yes	720,656	1,678,352	799,414	878,938	
No		957,696	477,545	480,151	

TOTAL VOTE BY COUNTIES—NOV. 8, 1938

Adams	24,062
Alexander	12,125
Bond	7,472
Boone	6,358
Brown	3,416
Bureau	16,780
Calhoun	3,773
Carroll	6,995
Cass	7,553
Champaign	27,993
Christian	16,383
Clark	10,010
Clay	8,158
Clinton	10,553
Coles	17,092
Cook (See below.)	
Crawford	10,465
Cumberland	5,804
DeKalb	13,828
DeWitt	9,128
Douglas	9,051
DuPage	41,856
Edgar	13,370
Edwards	4,466
Effingham	8,656
Fayette	3,517
Ford	7,170
Franklin	23,390
Fulton	19,350
Gallatin	4,983
Greene	7,219
Grundy	8,688
Hamilton	7,135
Hancock	13,741
Hardin	4,157
Henderson	4,679
Henry	18,672
Iroquois	14,968
Jackson	18,865
Jasper	6,877
Jefferson	15,383
Jersey	5,691
JoDaviess	8,108
Johnson	5,828
Kane	45,701
Kankakee	23,669
Kendall	4,697
Knox	24,823
Lake	46,815
LaSalle	45,219
Lawrence	9,996
Lee	13,025
Livingston	18,768
Logan	13,808
Macon	34,836
Macoupin	21,973
Madison	51,975
Marion	12,923
Marshall	6,516
Mason	7,581
Massac	6,856
McDonough	12,885
McHenry	16,409
McLean	29,693
Menard	5,786
Mercer	8,338
Monroe	6,544
Montgomery	16,283
Morgan	16,795
Moultrie	6,274
Ogle	11,795
Peoria	51,049
Perry	10,855
Piatt	6,348
Pike	11,456
Pope	4,301
Pulaski	7,205
Putnam	2,759
Randolph	14,891
Richland	7,216
Rock Island	40,270
Saline	19,024
Sangamon	55,940
Schuyler	5,807
Scott	4,744
Shelby	11,909
Stark	3,846
St. Clair	61,047
Stephenson	17,734
Tazewell	19,139
Union	8,260
Vermilion	39,270
Wabash	6,536
Warren	9,989
Washington	8,020
Wayne	10,629
White	8,551
Whiteside	15,233
Will	49,412
Williamson	24,961
Winnebago	40,815
Woodford	9,034
Down State	1,600,001
Cook County	1,674,813
Total	3,274,814

VOTE FOR UNITED STATES SENATOR—NOV. 8, 1938

Counties.	Plurality.		Democratic.	Republican.	Prohibition.
			Scott W. Lucas.	Richard J. Lyons.	Enoch A. Holtwick.
Adams	D	997	12,064	11,067	68
Alexander	D	70	5,519	5,449	48
Bond	R	412	2,966	3,378	628
Boone	R	2,875	1,619	4,494	13
Brown	D	759	2,034	1,275	17
Bureau	R	3,007	6,637	9,644	47
Calhoun	D	205	1,819	1,614	24
Carroll	R	1,572	2,561	4,133	17
Cass	D	1,014	4,198	3,184	27
Champaign	R	2,639	12,319	14,958	106
Christian	D	856	8,312	7,456	81
Clark	D	107	4,839	4,732	53
Clay	R	110	3,880	3,990	46
Clinton	D	938	5,245	4,307	43
Coles	D	178	8,314	8,136	56
Cook (see below).					
Crawford	R	395	4,849	5,244	39
Cumberland	D	42	2,781	2,739	16
DeKalb	R	4,355	4,475	8,830	40
DeWitt	R	300	4,207	4,507	31
Douglas	R	536	4,072	4,608	37
DuPage	R	14,899	12,870	27,769	130
Edgar	R	273	6,328	6,601	23
Edwards	R	920	1,622	2,542	24
Effingham	D	1,563	4,885	3,322	39
Fayette	D	619	5,790	5,171	79
Ford	R	1,802	2,589	4,391	10
Franklin	D	1,824	12,006	10,182	85
Fulton	R	124	9,335	9,459	76
Gallatin	D	1,384	2,986	1,602	37
Greene	D	1,759	4,326	2,567	18
Grundy	R	2,303	2,978	5,281	16
Hamilton	D	230	3,447	3,217	27
Hancock	R	674	6,251	6,925	44
Hardin	D	121	2,038	1,917	20
Henderson	R	416	2,048	2,464	16
Henry	R	3,404	7,399	10,803	75
Iroquois	R	2,424	5,902	8,326	49
Jackson	D	401	9,126	8,725	78
Jasper	D	675	3,596	2,921	29
Jefferson	D	1,290	7,891	6,601	90
Jersey	D	573	2,941	2,368	19
JoDaviess	R	1,449	3,147	4,596	13
Johnson	R	664	2,471	3,135	10
Kane	R	16,563	14,086	30,649	84
Kankakee	R	3,553	9,675	13,228	63
Kendall	R	1,573	1,471	3,044	10
Knox	R	4,075	10,056	14,131	64
Lake	R	12,043	16,910	28,953	56
LaSalle	R	4,563	19,112	23,675	250
Lawrence	R	239	4,580	4,819	85
Lee	R	3,487	4,581	8,068	23
Livingston	R	3,387	7,540	10,927	40
Logan	R	502	6,433	6,935	49
Macon	R	176	16,676	16,852	118

VOTE FOR UNITED STATES SENATOR—NOV. 8, 1938—Concluded

Counties.	Plurality.		Democratic. Scott W. Lucas.	Republican. Richard J. Lyons.	Prohibition. Enoch A. Holtwick.
Macoupin	D	2,239	11,735	9,496	83
Madison	D	2,855	26,189	23,334	219
Marion	D	1,150	6,716	5,566	75
Marshall	R	537	2,875	3,412	----------
Mason	D	679	4,065	3,386	15
Massac	R	1,109	2,574	3,683	43
McDonough	R	2,027	5,245	7,272	24
McHenry	R	6,828	4,675	11,503	24
McLean	R	1,634	13,621	15,255	94
Menard	R	74	2,791	2,865	10
Mercer	R	2,103	2,956	5,059	11
Monroe	R	107	3,070	3,177	1
Montgomery	D	736	8,170	7,434	131
Morgan	R	257	7,993	8,250	25
Moultrie	D	463	3,218	2,755	38
Ogle	R	5,206	3,027	8,233	26
Peoria	R	2,945	23,161	26,106	103
Perry	D	1,122	5,786	4,664	35
Piatt	R	962	2,630	3,592	8
Pike	D	2,085	6,548	4,463	56
Pope	R	640	1,720	2,360	15
Pulaski	R	369	3,187	3,556	11
Putnam	R	368	1,138	1,506	3
Randolph	R	24	7,229	7,253	31
Richland	R	88	3,342	3,430	44
Rock Island	D	773	19,869	19,096	66
Saline	D	1,452	9,843	8,391	67
Sangamon	R	2,130	26,276	28,406	163
Schuyler	D	446	3,004	2,558	26
Scott	D	336	2,476	2,140	10
Shelby	D	1,101	6,176	5,075	96
Stark	R	1,084	1,335	2,419	6
St. Clair	D	9,215	34,078	24,863	146
Stephenson	R	2,986	7,100	10,086	28
Tazewell	D	1,118	9,729	8,611	55
Union	D	1,344	4,606	3,262	18
Vermilion	R	1,379	18,094	19,473	155
Wabash	D	596	3,346	2,750	84
Warren	R	1,749	3,999	5,748	20
Washington	R	1,735	2,959	4,694	27
Wayne	R	766	4,660	5,426	53
White	D	2,130	5,159	3,029	37
Whiteside	R	6,066	4,460	10,526	24
Will	R	6,396	20,632	27,028	160
Williamson	D	407	12,211	11,804	101
Winnebago	R	7,914	15,906	23,820	108
Woodford	R	848	3,928	4,776	36
Down State	R	108,193	719,309	827,502	5,897
Cook County	D	203,781	918,857	715,072	4,810
Total	D	95,588	1,638,162	1,542,574	10,707

Scattering—Cook County, 545; DuPage County, 6; Knox County, 2; Lake County, 1; McHenry County, 2; St. Clair County, 3; Winnebago County, 10.
Counties carried, Mr. Lucas, 41; Mr. Lyons, 61.

VOTE FOR STATE TREASURER—NOV. 8, 1938

Counties.	Plurality.		Democratic.	Republican.	Prohibition.
			Louie E. Lewis.	William R. McCauley.	Clay F. Gaumer.
Adams	D	1,382	11,768	10,386	61
Alexander	D	53	5,360	5,307	44
Bond	R	536	2,935	3,471	296
Boone	R	2,831	1,502	4,333	15
Brown	D	928	2,011	1,083	22
Bureau	R	3,047	6,387	9,434	49
Calhoun	D	57	1,645	1,588	22
Carroll	R	1,695	2,358	4,053	18
Cass	D	1,120	4,071	2,951	32
Champaign	R	2,683	11,785	14,468	103
Christian	D	963	8,086	7,123	82
Clark	D	137	4,731	4,594	52
Clay	R	125	3,788	3,913	49
Clinton	D	1,059	5,021	3,962	35
Coles	D	192	8,083	7,891	57
Cook (see below).					
Crawford	R	414	4,728	5,142	41
Cumberland	D	51	2,713	2,662	15
DeKalb	R	4,048	4,215	8,263	59
DeWitt	R	394	4,032	4,426	27
Douglas	R	554	3,934	4,488	39
DuPage	R	14,768	12,208	26,976	131
Edgar	R	34	6,241	6,275	26
Edwards	R	882	1,543	2,425	23
Effingham	D	1,565	4,716	3,151	40
Fayette	D	645	5,523	4,878	62
Ford	R	1,840	2,462	4,302	12
Franklin	D	2,973	12,302	9,329	79
Fulton	D	29	8,857	8,828	68
Gallatin	D	1,329	2,840	1,511	36
Greene	D	1,661	4,056	2,395	18
Grundy	R	2,413	2,750	5,163	13
Hamilton	D	254	3,358	3,104	25
Hancock	R	610	6,052	6,662	53
Hardin	D	106	1,985	1,879	18
Henderson	R	463	1,955	2,418	18
Henry	R	3,622	6,972	10,594	75
Iroquois	R	2,608	5,569	8,177	56
Jackson	D	526	9,005	8,479	88
Jasper	D	482	3,443	2,961	30
Jefferson	D	1,366	7,751	6,385	90
Jersey	D	499	2,749	2,250	19
JoDaviess	R	1,498	3,012	4,510	14
Johnson	R	638	2,450	3,088	9
Kane	R	14,987	13,627	28,614	98
Kankakee	R	3,258	9,245	12,503	66
Kendall	R	1,630	1,338	2,968	11
Knox	R	4,224	9,433	13,657	73
Lake	R	10,738	16,415	27,153	75
LaSalle	R	4,957	17,662	22,619	225
Lawrence	R	267	4,405	4,672	74
Lee	R	3,393	4,356	7,749	25
Livingston	R	3,835	7,057	10,892	37
Logan	R	497	6,170	6,667	53
Macon	R	361	16,048	16,409	130

VOTE FOR STATE TREASURER—NOV. 8, 1938—Concluded

Counties.	Plurality.		Democratic.	Republican.	Prohibition.
			Louie E. Lewis.	William R. McCauley.	Clay F. Gaumer.
Macoupin	D	2,530	11,410	8,880	72
Madison	D	2,253	25,323	23,070	213
Marion	D	1,178	6,529	5,351	72
Marshall	R	437	2,772	3,209	----------
Mason	D	695	3,798	3,103	16
Massac	R	1,047	2,517	3,564	40
McDonough	R	2,185	5,000	7,185	24
McHenry	R	6,456	4,500	10,956	23
McLean	R	2,787	12,394	15,181	96
Menard	R	106	2,636	2,742	11
Mercer	R	2,073	2,853	4,926	14
Monroe	R	44	3,082	3,126	1
Montgomery	D	810	8,033	7,223	102
Morgan	R	110	7,637	7,747	49
Moultrie	D	495	3,144	2,649	37
Ogle	R	4,804	2,876	7,680	34
Peoria	R	3,148	21,765	24,913	105
Perry	D	1,145	5,665	4,520	34
Piatt	R	959	2,552	3,511	10
Pike	D	1,776	6,075	4,299	55
Pope	R	639	1,612	2,251	14
Pulaski	R	224	3,128	3,352	13
Putnam	R	400	1,075	1,475	4
Randolph	D	195	7,231	7,036	28
Richland	R	1,373	2,769	4,142	31
Rock Island	D	914	19,369	18,455	94
Saline	D	1,523	9,700	8,177	71
Sangamon	R	2,104	24,581	26,685	169
Schuyler	D	421	2,870	2,449	30
Scott	D	140	2,326	2,186	10
Shelby	D	1,083	6,004	4,921	90
Stark	R	1,125	1,261	2,386	6
St. Clair	D	9,662	33,189	23,527	146
Stephenson	R	2,641	6,977	9,618	32
Tazewell	D	982	9,092	8,110	53
Union	D	1,305	4,514	3,209	19
Vermilion	R	1,373	17,359	18,732	234
Wabash	D	567	3,217	2,650	92
Warren	R	1,805	3,767	5,572	22
Washington	R	1,277	3,034	4,311	28
Wayne	R	839	4,491	5,330	50
White	D	2,102	5,019	2,917	35
Whiteside	R	5,957	4,249	10,206	29
Will	R	5,981	19,913	25,894	151
Williamson	D	755	12,086	11,331	95
Winnebago	R	7,039	15,427	22,466	134
Woodford	R	883	3,701	4,584	35
Down State	R	103,758	691,230	794,988	5,709
Cook County	D	208,453	904,124	695,671	4,022
Total	D	104,695	1,595,354	1,490,659	9,731

Scattering—Cook County, 4.
Counties carried, Mr. Lewis, 43; Mr. McCauley, 59.

VOTE FOR SUPERINTENDENT OF PUBLIC INSTRUCTION—NOV. 8, 1938

Counties.	Plurality.		Democratic.	Republican.	Prohibition.
			John A. Wieland.	Wiley B. Garvin.	J. Oliver Buswell, Jr.
Adams	D	1,738	11,865	10,127	71
Alexander	D	396	5,487	5,091	42
Bond	R	480	2,958	3,438	295
Boone	R	2,733	1,523	4,256	13
Brown	D	964	2,009	1,045	21
Bureau	R	2,583	6,565	9,148	54
Calhoun	D	44	1,621	1,577	26
Carroll	R	1,666	2,337	4,003	20
Cass	D	1,180	4,056	2,876	25
Champaign	R	1,995	12,006	14,001	122
Christian	D	1,297	8,207	6,910	75
Clark	D	417	4,890	4,473	52
Clay	D	23	3,863	3,840	49
Clinton	D	1,164	5,049	3,885	30
Coles	D	650	8,283	7,633	61
Cook (see below).					
Crawford	R	294	4,825	5,119	40
Cumberland	D	135	2,755	2,620	15
DeKalb	R	3,855	4,248	8,103	149
DeWitt	R	264	4,080	4,344	28
Douglas	R	446	3,980	4,426	37
DuPage	R	14,560	12,218	26,778	292
Edgar	D	424	6,478	6,054	25
Edwards	R	783	1,565	2,348	26
Effingham	D	1,755	4,808	3,053	39
Fayette	D	840	5,615	4,775	60
Ford	R	1,682	2,538	4,220	17
Franklin	D	2,669	11,776	9,107	88
Fulton	D	450	9,038	8,588	81
Gallatin	D	1,334	2,822	1,488	37
Greene	D	1,568	3,962	2,394	19
Grundy	R	2,357	2,749	5,106	18
Hamilton	D	333	3,388	3,055	26
Hancock	R	462	6,099	6,561	63
Hardin	D	118	1,975	1,857	20
Henderson	R	376	1,996	2,372	17
Henry	R	3,501	6,989	10,490	85
Iroquois	R	2,299	5,690	7,989	60
Jackson	D	541	8,997	8,456	82
Jasper	D	719	3,536	2,817	29
Jefferson	D	1,470	7,703	6,233	87
Jersey	D	508	2,722	2,214	17
JoDaviess	R	1,464	3,004	4,468	13
Johnson	R	617	2,450	3,067	9
Kane	R	14,177	14,056	28,233	144
Kankakee	R	1,967	10,362	12,329	88
Kendall	R	1,386	1,438	2,824	22
Knox	R	4,109	9,271	13,380	85
Lake	R	10,451	16,451	26,902	104
LaSalle	R	4,287	17,658	21,945	257
Lawrence	R	79	4,456	4,535	69
Lee	R	3,294	4,364	7,658	29
Livingston	R	3,643	7,111	10,754	40
Logan	R	197	6,289	6,486	51
Macon	D	285	16,307	16,022	127

VOTE FOR SUPERINTENDENT OF PUBLIC INSTRUCTION—NOV. 8, 1938—Concluded

Counties.	Plurality.		Democratic.	Republican.	Prohibition.
			John A. Wieland.	Wiley B. Garvin.	J. Oliver Buswell, Jr.
Macoupin	D	2,765	11,503	8,738	67
Madison	D	2,189	25,049	22,860	220
Marion	D	1,388	6,630	5,242	69
Marshall	R	350	2,788	3,138	----------
Mason	D	810	3,821	3,011	16
Massac	R	1,026	2,505	3,531	42
McDonough	R	1,947	5,107	7,054	25
McHenry	R	6,190	4,534	10,724	30
McLean	R	2,409	12,487	14,896	102
Menard	D	8	2,684	2,676	7
Mercer	R	1,930	2,906	4,836	13
Monroe	R	68	3,020	3,088	----------
Montgomery	D	1,020	8,102	7,082	105
Morgan	D	199	7,775	7,576	50
Moultrie	D	508	3,143	2,635	37
Ogle	R	4,564	2,916	7,480	42
Peoria	R	2,298	22,072	24,370	138
Perry	D	1,075	5,576	4,501	36
Piatt	R	860	2,595	3,455	8
Pike	D	1,039	5,833	4,794	51
Pope	R	491	1,638	2,129	16
Pulaski	R	208½	3,096½	3,305	11
Putnam	R	372	1,080	1,452	7
Randolph	D	140	7,148	7,008	27
Richland	D	56	3,323	3,267	43
Rock Island	D	1,125	19,427	18,302	89
Saline	D	1,566	9,649	8,083	65
Sangamon	R	698	25,231	25,929	153
Schuyler	D	458	2,876	2,418	30
Scott	D	277	2,315	2,038	11
Shelby	D	1,066	5,991	4,925	93
Stark	R	1,066	1,286	2,352	8
St. Clair	D	8,216	32,522	24,306	146
Stephenson	R	2,456	6,988	9,444	50
Tazewell	D	1,122	9,053	7,931	58
Union	D	1,477	4,547	3,070	19
Vermilion	R	865	17,536	18,401	162
Wabash	D	684	3,237	2,553	94
Warren	R	1,734	3,799	5,533	25
Washington	R	1,343	2,976	4,319	27
Wayne	R	704	4,544	5,248	47
White	D	2,163	5,035	2,872	35
Whiteside	R	5,750	4,339	10,089	29
Will	R	5,951	19,702	25,653	163
Williamson	D	470	11,800	11,330	103
Winnebago	R	6,584	15,500	22,084	249
Woodford	R	751	3,735	4,486	43
Down State	R	85,779½	695,907½	781,687	6,312
Cook County	D	218,899	903,379	684,480	4,659
Total	D	133,119½	1,599,286½	1,466,167	10,971

Scattering—Cook County, 28.
Counties carried, Mr. Wieland, 49; Mr. Garvin, 53.

VOTE FOR CLERK OF THE SUPREME COURT—NOV. 8, 1938

Counties.	Plurality.		Democratic.	Republican.	Prohibition.
			Adam F. Bloch.	George E. Lambur, Jr.	Harry D. Penwell.
Adams	D	1,150	11,411	10,261	67
Alexander	D	98	5,274	5,176	40
Bond	R	594	2,844	3,438	295
Boone	R	2,865	1,448	4,313	14
Brown	D	898	1,959	1,061	19
Bureau	R	3,140	6,191	9,331	49
Calhoun	D	1	1,583	1,582	22
Carroll	R	1,783	2,255	4,038	21
Cass	D	1,050	3,954	2,904	32
Champaign	R	2,920	11,527	14,447	109
Christian	D	911	7,942	7,031	82
Clark	D	103	4,658	4,555	53
Clay	R	85	3,771	3,856	51
Clinton	D	968	4,824	3,856	34
Coles	D	21	7,855	7,834	59
Cook (see below).					
Crawford	R	411	4,741	5,152	41
Cumberland	D	32	2,663	2,631	15
DeKalb	R	4,198	4,009	8,207	62
DeWitt	R	457	3,949	4,406	31
Douglas	R	627	3,845	4,472	37
DuPage	R	14,935	11,910	26,845	156
Edgar	R	127	6,135	6,262	27
Edwards	R	861	1,504	2,365	25
Effingham	D	1,582	4,658	3,076	39
Fayette	D	596	5,434	4,838	63
Ford	R	1,903	2,388	4,291	12
Franklin	D	2,296	11,482	9,186	95
Fulton	R	142	8,677	8,819	79
Gallatin	D	1,258	2,764	1,506	38
Greene	D	1,483	3,873	2,390	23
Grundy	R	2,569	2,581	5,150	18
Hamilton	D	195	3,281	3,086	26
Hancock	R	783	5,897	6,680	55
Hardin	D	61	1,936	1,875	19
Henderson	R	485	1,928	2,413	20
Henry	R	3,733	6,839	10,572	79
Iroquois	R	2,866	5,327	8,193	54
Jackson	D	326	8,823	8,497	89
Jasper	D	619	3,451	2,832	29
Jefferson	D	1,357	7,593	6,236	91
Jersey	D	462	2,667	2,205	23
JoDaviess	R	1,565	2,916	4,481	12
Johnson	R	690	2,392	3,082	9
Kane	R	15,447	13,146	28,593	104
Kankakee	R	3,522	8,964	12,486	72
Kendall	R	1,619	1,301	2,920	10
Knox	R	4,630	9,008	13,638	76
Lake	R	10,984	16,079	27,063	85
LaSalle	R	5,499	16,717	22,216	235
Lawrence	R	618	3,957	4,575	72
Lee	R	3,448	4,234	7,682	27
Livingston	R	3,929	6,917	10,846	37
Logan	R	502	6,076	6,578	52
Macon	R	631	15,614	16,245	153

VOTE FOR CLERK OF THE SUPREME COURT—NOV. 8, 1938—Concluded

Counties.	Plurality.		Democratic.	Republican.	Prohibition.
			Adam F. Bloch.	George E. Lambur, Jr.	Harry D. Penwell.
Macoupin	D	2,338	11,146	8,808	70
Madison	D	1,847	24,643	22,796	223
Marion	D	1,157	6,412	5,255	78
Marshall	R	507	2,686	3,193	----------
Mason	D	649	3,695	3,046	17
Massac	R	1,127	2,423	3,550	42
McDonough	R	2,264	4,876	7,140	26
McHenry	R	6,434	4,358	10,792	25
McLean	R	3,107	11,998	15,105	106
Menard	R	100	2,613	2,713	12
Mercer	R	2,168	2,748	4,916	16
Monroe	R	199	2,930	3,129	----------
Montgomery	D	731	7,856	7,125	111
Morgan	R	178	7,503	7,681	29
Moultrie	D	432	3,075	2,643	38
Ogle	R	4,847	2,722	7,569	31
Peoria	R	3,683	21,170	24,853	119
Perry	D	1,040	5,527	4,487	33
Piatt	R	983	2,511	3,494	8
Pike	D	1,574	5,887	4,313	56
Pope	R	655	1,578	2,233	14
Pulaski	R	252	3,085	3,337	10
Putnam	R	448	1,029	1,477	5
Randolph	D	48	7,065	7,017	29
Richland	R	13	3,250	3,263	46
Rock Island	D	651	19,027	18,376	86
Saline	D	1,313	9,459	8,146	68
Sangamon	R	2,129	24,090	26,219	148
Schuyler	D	376	2,808	2,432	29
Scott	D	151	2,229	2,078	10
Shelby	D	1,034	5,882	4,848	101
Stark	R	1,139	1,232	2,371	7
St. Clair	D	9,184	32,637	23,453	154
Stephenson	R	2,786	6,750	9,536	38
Tazewell	D	617	8,694	8,077	67
Union	D	1,369	4,456	3,087	16
Vermilion	R	2,103	16,678	18,781	161
Wabash	D	559	3,140	2,581	101
Warren	R	1,906	3,682	5,588	24
Washington	R	1,387	2,917	4,304	28
Wayne	R	806	4,458	5,264	50
White	D	2,097	4,972	2,875	34
Whiteside	R	5,987	4,172	10,159	28
Will	R	6,574	19,289	25,863	145
Williamson	D	204	11,513	11,309	104
Winnebago	R	7,556	14,776	22,332	159
Woodford	R	1,032	3,552	4,584	41
Down State	R	116,100	672,371	788,471	5,880
Cook County	D	216,208	901,639	685,431	4,197
Total	D	100,108	1,574,010	1,473,902	10,077

Scattering—Cook County, 3.
Counties carried, Mr. Bloch, 42; Mr. Lambur, 60.

VOTE FOR REPRESENTATIVES IN CONGRESS, STATE AT LARGE—NOV. 8, 1938

Counties.	Democratic.		Republican.		Prohibition.	
	T. V. Smith.	John C. Martin.	Simon E. Lantz.	Stephen A. Day.	A. G. Carnine.	Harmon W. Reed.
Adams	11,133	11,103	10,130	10,102	61	64
Alexander	5,118	5,150	5,191	5,170	43	40
Bond	2,819	2,907	3,438	3,431	270	269
Boone	1,453	1,442	4,257	4,312	13	15
Brown	1,928	1,915	1,057	1,133	16	17
Bureau	6,128	6,253	9,458	9,363	44	48
Calhoun	1,576	1,574	1,563	1,561	22	23
Carroll	2,240	2,219	4,051	4,045	21	21
Cass	3,886	3,945	2,931	2,899	26	24
Champaign	11,589	11,473	14,356	14,349	106	97
Christian	7,838	7,931	6,995	6,934	65	63
Clark	4,570	4,573	4,551	4,564	49	50
Clay	3,715	3,770	3,826	3,813	47	49
Clinton	4,663	4,836	3,841	3,764	40	34
Coles	7,808	7,823	7,819	7,814	54	48
Cook (see below).						
Crawford	4,669	4,759	5,142	5,082	40	40
Cumberland	2,617	2,627	2,647	2,650	15	16
DeKalb	3,988	3,984	8,398	8,415	45	38
DeWitt	3,841	3,829	4,323	4,282	28	28
Douglas	3,800	3,826	4,443	4,431	31	31
DuPage	12,297	11,938	26,443	26,723	123	137
Edgar	6,032	6,067	6,276	6,271	40	24
Edwards	1,500	1,499	2,376	2,362	25	24
Effingham	4,528	4,619	3,068	3,046	39	38
Fayette	5,385	5,457	4,821	4,744	66	62
Ford	2,329	2,316	4,376	4,259	11	10
Franklin	11,150	11,531	9,029	9,195	82	82
Fulton	8,551	8,716	8,729	8,830	72	74
Gallatin	2,737	2,629	1,483	1,476	35	35
Greene	3,873	3,959	2,415	2,395	16	19
Grundy	2,611	2,623	5,133	5,106	16	17
Hamilton	3,219	3,306	3,070	3,077	27	26
Hancock	5,779	5,834	6,736	6,686	46	44
Hardin	1,937	1,926	1,876	1,879	19	19
Henderson	1,928	1,919	2,422	2,404	16	18
Henry	6,785	6,790	10,623	10,608	76	72
Iroquois	5,259	5,257	8,245	8,182	43	47
Jackson	8,722	8,846	8,429	8,374	76	70
Jasper	3,409	3,424	2,823	2,825	22	28
Jefferson	7,535	7,581	6,190	6,222	86	85
Jersey	2,665	2,653	2,219	2,211	18	17
JoDaviess	2,827	2,824	4,478	4,445	14	13
Johnson	2,377	2,374	3,055	3,027	11	12
Kane	13,053	13,018	28,699	28,965	90	120
Kankakee	8,968	9,008	12,527	12,533	57	61
Kendall	1,256	1,262	2,973	2,930	11	10
Knox	8,723	8,678	13,218	13,462	68	63
Lake	16,085	15,884	26,635	27,144	68	75
LaSalle	16,372	16,306	22,212	22,204	209	203
Lawrence	4,335	4,415	4,529	4,527	64	64
Lee	4,111	4,164	7,763	7,912	25	20
Livingston	6,775	6,742	11,060	10,738	30	31
Logan	5,950	5,976	6,620	6,571	44	44
Macon	15,873	15,624	15,952	16,184	117	112

VOTE FOR REPRESENTATIVES IN CONGRESS, STATE AT LARGE—NOV. 8, 1938—Concluded

Counties.	Democratic.		Republican.		Prohibition.	
	T. V. Smith.	John C. Martin.	Simon E. Lantz.	Stephen A. Day.	A. G. Carnine.	Harmon W. Reed.
Macoupin	11,105	11,235	8,755	8,721	75	69
Madison	24,008	24,423	22,556	22,426	199	199
Marion	6,109	6,804	5,206	5,130	71	69
Marshall	2,546	2,598	3,389	3,236	----------	----------
Mason	3,620	3,601	3,113	3,062	14	16
Massac	2,397	2,406	3,479	3,488	38	38
McDonough	4,862	4,874	7,171	7,111	22	22
McHenry	4,332	4,314	10,780	10,835	22	24
McLean	11,705	11,816	16,027	14,939	137	94
Menard	2,593	2,602	2,723	2,702	15	12
Mercer	2,676	2,700	4,878	4,856	9	11
Monroe	2,524	2,911	3,129	3,082	----------	----------
Montgomery	7,802	7,862	7,165	7,205	96	96
Morgan	7,425	7,550	7,572	7,538	24	23
Moultrie	3,039	3,072	2,629	2,629	46	37
Ogle	2,633	2,620	7,419	7,764	29	27
Peoria	20,705	20,935	25,098	24,890	110	112
Perry	5,463	5,497	4,461	4,447	34	34
Piatt	2,515	2,497	3,485	3,509	7	9
Pike	5,781	5,728	4,273	4,262	53	57
Pope	1,545	1,559	2,207	2,203	14	15
Pulaski	3,014½	3,026½	3,371	3,312½	13	19
Putnam	965	994	1,523	1,435	4	3
Randolph	6,947	6,979	7,031	7,066	28	28
Richland	3,189	3,320	3,255	3,241	39	37
Rock Island	18,920	18,955	18,151	18,531	83	74
Saline	9,432	9,443	8,018	8,055	65	64
Sangamon	23,193	24,333	26,270	26,338	145	151
Schuyler	2,742	2,705	2,456	2,391	30	24
Scott	2,170	2,185	2,068	2,044	10	10
Shelby	5,793	5,804	4,911	4,821	89	84
Stark	1,202	1,219	2,398	2,378	5	5
St. Clair	32,151	32,446	23,354	23,251	142	148
Stephenson	6,531	6,604	9,681	9,812	29	27
Tazewell	8,411	8,713	8,607	8,042	50	52
Union	4,345	4,362	3,112	3,065	17	20
Vermilion	16,595	16,503	18,563	18,996	150	150
Wabash	3,020	3,157	2,563	2,504	90	89
Warren	3,664	3,683	5,592	5,525	20	20
Washington	2,871	2,937	4,293	4,314	21	25
Wayne	4,428	4,456	5,220	5,188	46	44
White	4,900	4,944	2,844	2,860	31	32
Whiteside	4,118	4,096	10,143	10,251	26	28
Will	19,150	19,279	25,697	25,583	138	136
Williamson	11,446	11,524	11,254	11,270	98	109
Winnebago	14,776	14,540	22,193	22,718	105	139
Woodford	3,462	3,503	4,942	4,519	24	28
Down State	663,135½	668,418½	787,945	787,176½	5,311	5,301
Cook County	909,735	891,865	668,584	685,462	3,497	4,038
Total	1,572,870½	1,560,283½	1,456,529	1,472,638½	8,808	9,339

Scattering—Cook County, 25; DuPage County, 1; Winnebago County, 12.
Pluralities—Mr. Smith, 116,341½; Mr. Martin, 87,645.

VOTE FOR TRUSTEES OF THE UNIVERSITY OF ILLINOIS—NOV. 8, 1938

Counties.	Democratic.			Republican.			Prohibition.		
	Frank A. Jensen.	Dr. Karl A. Meyer.	O. M. Karraker.	Albert I. Appleton.	Frank M. White.	Frank H. McKelvey.	Mildred E. Young.	Maude S. Stowell.	Lena Duell Vincent.
Adams	11,351	11,067	10,812	10,024	10,027	9,869	74	63	66
Alexander	5,103	5,202	5,273	5,036	4,986	5,095	42	40	38
Bond	2,846	2,822	2,820	3,418	3,440	3,468	317	311	327
Boone	1,472	1,442	1,408	4,218	4,204	4,185	18	22	17
Brown	1,973½	1,922½	1,897	1,045	1,043	944	20	20	20
Bureau	6,362½	6,173½	6,068	9,322½	9,272	9,246	56½	55½	52
Calhoun	1,578	1,555	1,545	1,569	1,568	1,560	23	24	22
Carroll	2,231	2,216	2,173	4,010	3,997	3,984	24	21	22
Cass	3,910	3,855	3,834	2,892	2,891	2,909	36	41	36
Champaign	11,469	11,606	11,517	14,202	14,387	14,480	119	116	108
Christian	7,848	7,772	7,720	6,939	6,958	6,948	88	87	83
Clark	4,630	4,568	4,529	4,528	4,516	4,504	57	52	52
Clay	3,753	3,719	3,683	3,824	3,808	3,791	51	50	50
Clinton	4,811	4,636	4,596	3,802	3,793	3,749	33	30	27
Coles	7,883	7,801	7,677	7,797	7,787	7,759	59	59	61
Cook (see below).									
Crawford	4,710	4,665	4,663	5,139	5,147	5,125	45	43	42
Cumberland	2,653	2,627	2,604	2,625	2,625	2,617	18	17	17
DeKalb	4,099	4,019	3,907	8,099	8,154	8,041	71	89	65
DeWitt	3,916	3,802	3,740	4,315	4,267	4,241	39	36	34
Douglas	3,811	3,764	3,679	4,394	4,366	4,352	40	32	37
DuPage	11,965	12,438	11,436	26,567	26,288	26,185	208	188	180
Edgar	6,124	6,091	6,024	6,221	6,216	6,187	35	30	31
Edwards	1,501	1,497	1,494	2,352	2,343	2,331	29	28	27
Effingham	4,632	4,532	4,485	3,047	3,047	3,039	45	37	37
Fayette	5,435	5,344	5,334	4,776	4,791	4,763	65	66	62
Ford	2,387	2,417	2,316	4,235	4,222	4,208	21	16	19
Franklin	11,269	11,073	11,386	9,068	9,071	9,047	89	85	84
Fulton	8,692	8,583	8,453	8,724	8,787	8,735	85	77	75
Gallatin	2,750	2,653	2,669	1,487	1,492	1,472	39	35	35
Greene	3,895	3,846	3,824	2,396	2,420	2,414	20	21	21
Grundy	2,679	2,640	2,557	5,158	5,109	5,034	18	19	18
Hamilton	3,267	3,144	3,104	3,066	3,057	3,047	31	29	28

Hancock	5,912	5,779	5,715	6,685	6,668	6,641	65	64	64
Hardin	1,933	1,934	1,924	1,880	1,875	1,879	22	18	18
Henderson	1,927	1,893	1,887	2,395	2,392	2,390	20	17	20
Henry	6,849	6,769	6,729	10,574	10,587	10,538	83	79	82
Iroquois	5,538	5,704	5,238	8,071	7,978	7,946	68	63	58
Jackson	8,773	8,689	8,875	8,401	8,390	8,383	81	84	80
Jasper	3,452	3,400	3,381	2,822	2,803	2,795	29	29	30
Jefferson	7,578	7,422	7,392	6,199	6,216	6,219	94	92	94
Jersey	2,662	2,605	2,610	2,198	2,210	2,212	18	18	17
JoDaviess	2,905	2,812	2,796	4,427	4,439	4,380	14	13	13
Johnson	2,385	2,352	2,361	3,056	3,022	3,005	11	10	11
Kane	13,120	13,214	12,729	28,409	28,191½	28,033¾	134	125	123
Kankakee	9,061	9,115	8,918	12,365	12,367	12,381	88	84	79
Kendall	1,295	1,297	1,239	2,900	2,893	2,903	18	18	14
Knox	8,884	8,557	8,347	13,288	13,151	13,161	111	90	92
Lake	15,981	16,520	15,498	26,733	26,533	26,462	139	107	116
LaSalle	18,019	16,241	15,717	21,593	21,607	21,307	259	238	237
Lawrence	4,309	4,267	4,198	4,507	4,481	4,469	62	70	67
Lee	4,272	4,158	4,138	7,645	7,700	7,596	39	24	22
Livingston	6,874	6,807	6,719	10,744	10,696	10,667	47	42	41
Logan	6,015	5,962	5,909	6,549	6,526	6,520	53	49	51
Macon	15,574	15,323	14,983	16,098	16,184	16,117	187	160	152
Macoupin	11,187	11,061	10,908	8,830	8,838	8,776	124	94	77
Madison	24,284	23,718	23,609	22,521	22,456	22,487	227	215	209
Marion	6,367	6,064	6,163	5,163	5,164	5,176	76	74	72
Marshall	2,749	2,634	2,624	3,150	3,185	3,174	----------	----------	----------
Mason	3,609	3,560	3,506	3,050	3,029	3,058	17	18	17
Massac	2,386	2,372	2,371	3,493	3,474	3,447	39	39	38
McDonough	4,900	4,840	4,782	7,118	7,117	7,034	29	26	25
McHenry	4,377	4,386	4,248	10,706	10,686	10,618	31	29	25
McLean	12,095	11,950	11,741	14,967	15,080	14,940	146	119	120
Menard	2,601	2,554	2,524	2,701	2,712	2,711	16	18	15
Mercer	2,715	2,647	2,597	4,825	4,789	4,822	22	18	19
Monroe	2,927	2,998	2,840	3,108	3,087	3,082	1	1	----------
Montgomery	7,885	7,736	7,716	7,196	7,279	7,153	122	111	117
Morgan	7,409	7,262	7,268	7,550	7,519	7,572	39	37	37
Moultrie	3,053	3,004	3,003	2,634	2,645	2,634	41	40	41
Ogle	2,744	2,662	2,606	7,460	7,560	7,398	47	48	40
Peoria	20,993	20,926	20,406	24,776	24,763	24,550	166	160	148
Perry	5,497	5,429	5,454	4,454	4,450	4,529	36	36	34
Piatt	2,536	2,500	2,496	3,460	3,484	3,474	12	11	11
Pike	5,831	5,670	5,583	4,234	4,207	4,195	69	62	58

VOTE FOR TRUSTEES OF THE UNIVERSITY OF ILLINOIS—NOV. 8, 1938—Concluded

Counties.	Democratic.			Republican.			Prohibition.		
	Frank A. Jensen.	Dr. Karl A. Meyer.	O. M. Karraker.	Albert I. Appleton.	Frank M. White.	Frank H. McKelvey.	Mildred E. Young.	Maude S. Stowell.	Lena Duell Vincent.
Pope	1,548	1,533	1,533	2,212	2,193	2,184	14	14	14
Pulaski	2,968½	2,961½	3,016	3,296	3,306	3,307	15	16	15
Putnam	1,052	976	963	1,430	1,424	1,419	8	8	8
Randolph	7,014	6,964	6,883	6,978	6,980	7,149	45	32	32
Richland	3,253	3,230	3,241	3,232	3,247	3,250	48	45	46
Rock Island	18,985	18,908	18,567	18,312	18,299	18,305	112	105	99
Saline	9,426	9,375	9,747	8,053	8,048	7,947	69	67	65
Sangamon	23,314	23,087	22,437	26,383	26,460	27,269	218	179	169
Schuyler	2,792	2,718	2,763	2,420	2,397	2,409	30	28	27
Scott	2,189	2,126	2,105	2,052	2,061	2,079	12	12	12
Shelby	5,767	5,504	5,510	4,750	4,964	4,714	106	96	99
Stark	1,216	1,219	1,207	2,363	2,363	2,349	8	7	7
St. Clair	32,359	32,075½	31,813	23,262	23,236½	23,381	174	155	147
Stephenson	6,800	6,629	6,536	9,439	9,625	9,456	47	41	36
Tazewell	8,785	8,467	8,499	8,017	8,162	8,115	67	62	61
Union	4,345	4,296	4,382	3,087	3,060	3,117	19	16	18
Vermilion	16,788	16,605	16,302	18,596	18,620	18,479	186	176	171
Wabash	3,090	3,041	3,090	2,531	2,547	2,509	101	97	96
Warren	3,670	3,617	3,595	5,540	5,565	5,556	26	23	27
Washington	2,919	2,897	2,892	4,271	4,251	4,268	29	26	28
Wayne	4,434	4,386	4,367	5,232	5,201	5,184	55	49	51
White	4,930	4,877	4,862	2,858	2,842	2,831	33	33	33
Whiteside	4,159	4,125	4,068	10,088	10,088	9,972	39	36	33
Will	19,356	19,163	18,647	25,565	25,462	25,357	171	159	160
Williamson	11,559	11,395	11,506	11,265	11,294	11,222	101	100	96
Winnebago	16,470	14,164	13,815	21,092	22,488	21,134	241	635	207
Woodford	3,544	3,527	3,472	4,548	4,492	4,504	58	50	52
Down State	673,201½	662,151	652,793	780,102½	781,188	777,629½	6,849½	6,756½	6,186
Cook County	897,308	932,839	868,031	673,337	663,275	655,446	5,643	4,644	4,450
Total	1,570,509½	1,594,990	1,520,824	1,453,439½	1,444,463	1,433,075½	12,492½	11,400½	10,636

Scattering—Cook County, 10.
Pluralities—Mr. Jensen, 117,070; Dr. Meyer, 150,527; Mr. Karraker, 87,748½.

VOTE ON PROPOSED AMENDMENT TO SECTIONS 5, 6, 7 AND 8, ARTICLE XI OF THE CONSTITUTION—NOV. 8, 1938

Counties.	Total vote.	Yes.	No.
Adams	24,062	9,647	3,433
Alexander	12,125	4,240	720
Bond	7,472	1,793	815
Boone	6,358	2,007	462
Brown	3,416	1,422	200
Bureau	16,780	6,321	879
Calhoun	3,773	1,010	230
Carroll	6,995	2,885	456
Cass	7,553	2,477	1,079
Champaign	27,993	11,828	2,442
Christian	16,383	4,531	1,696
Clark	10,010	2,904	1,011
Clay	8,158	2,431	658
Clinton	10,553	3,292	1,895
Coles	17,092	5,816	2,380
Cook (see below).			
Crawford	10,465	3,142	1,758
Cumberland	5,804	1,841	669
DeKalb	13,828	5,426	1,271
DeWitt	9,128	3,435	1,483
Douglas	9,051	3,725	1,675
DuPage	41,856	21,682	7,637
Edgar	13,370	3,306	3,210
Edwards	4,466	1,317	147
Effingham	8,656	2,659	795
Fayette	3,517	2,733	784
Ford	7,170	3,453	842
Franklin	23,390	3,970	1,725
Fulton	19,350	7,345	1,941
Gallatin	4,983	701	309
Greene	7,219	2,490	486
Grundy	8,688	2,645	1,144
Hamilton	7,135	1,253	562
Hancock	13,741	5,440	1,118
Hardin	4,157	1,578	455
Henderson	4,679	1,778	270
Henry	18,672	7,840	1,851
Iroquois	14,968	6,207	1,523
Jackson	18,865	4,433	1,374
Jasper	6,877	1,518	413
Jefferson	15,383	2,366	1,416
Jersey	5,691	2,366	762
JoDaviess	8,108	3,414	1,280
Johnson	5,828	1,318	566
Kane	45,701	13,728	3,610
Kankakee	23,669	7,475	4,984
Kendall	4,697	1,908	471
Knox	24,823	9,195	2,466
Lake	46,815	14,956	5,269
LaSalle	45,219	12,599	3,933
Lawrence	9,996	1,950	1,243
Lee	13,025	5,309	1,310
Livingston	18,768	7,190	2,037
Logan	13,808	6,567	1,440
Macon	34,836	10,200	4,274
Macoupin	21,973	7,363	2,328
Madison	51,975	9,747	5,332
Marion	12,923	3,035	1,382
Marshall	6,516	2,207	2,150
Mason	7,581	2,280	1,060

VOTE ON PROPOSED AMENDMENT TO SECTIONS 5, 6, 7 AND 8, ARTICLE XI OF THE CONSTITUTION—NOV. 8, 1938—Concluded

Counties.	Total vote.	Yes.	No.
Massac	6,856	837	241
McDonough	12,885	4,327	1,388
McHenry	16,409	8,360	1,641
McLean	29,693	12,425	3,455
Menard	5,786	2,625	391
Mercer	8,338	3,912	900
Monroe	6,544	3,204	3,012
Montgomery	16,283	4,806	1,716
Morgan	16,795	6,066	2,933
Moultrie	6,274	2,038	808
Ogle	11,795	4,354	958
Peoria	51,049	16,046	5,771
Perry	10,855	2,841	1,105
Piatt	6,348	2,813	823
Pike	11,456	5,274	1,531
Pope	40,301	563	152
Pulaski	7,205	2,190	432
Putnam	2,759	1,109	389
Randolph	14,891	4,684	1,339
Richland	7,216	2,078	543
Rock Island	40,270	11,158	4,638
Saline	19,024	2,300	1,505
Sangamon	55,940	14,627	8,146
Schuyler	5,807	1,954	790
Scott	4,744	1,591	698
Shelby	11,909	3,801	904
Stark	3,846	1,934	216
St. Clair	61,047	15,151	8,063
Stephenson	17,734	7,618	1,932
Tazewell	19,139	5,082	1,750
Union	8,260	2,607	530
Vermilion	39,270	7,847	2,981
Wabash	6,536	1,362	532
Warren	9,989	4,033	1,393
Washington	8,020	2,377	618
Wayne	10,629	2,298	714
White	8,551	2,109	602
Whiteside	15,233	5,467	2,186
Will	49,412	12,827	9,379
Williamson	24,961	3,629	1,464
Winnebago	40,815	12,540	4,089
Woodford	9,034	3,816	1,504
Down State	1,600,001	504,374	183,273
Cook County	1,674,813	417,863	169,155
Total	3,274,814	922,237	352,428

VOTE ON QUESTION OF PUBLIC POLICY—NOV. 8, 1938

Question—"Shall the people of the State of Illinois approve the William Hale Thompson public policy proposal which provides that all members in the Congress of the United States from the State of Illinois shall vote "NO" on all legislation for the drafting of American boys to fight on foreign soil?"

Counties.	Yes.	No.
Adams	11,393	8,131
Alexander	4,476	2,500
Bond	3,650	2,017
Boone	3,210	1,797
Brown	1,686	1,141
Bureau	9,173	4,350
Calhoun	1,745	1,151
Carroll	4,100	1,828
Cass	4,008	2,163
Champaign	15,207	7,548
Christian	8,093	4,939
Clark	4,513	2,833
Clay	3,915	2,194
Clinton	5,809	2,915
Coles	8,458	5,530
Cook (see below).		
Crawford	5,176	2,926
Cumberland	3,179	1,738
DeKalb	7,970	3,713
DeWitt	4,473	2,890
Douglas	5,160	2,604
DuPage	21,274	14,532
Edgar	5,574	5,107
Edwards	2,170	995
Effingham	4,454	2,741
Fayette	5,215	3,265
Ford	4,328	1,833
Franklin	8,370	6,520
Fulton	10,396	4,675
Gallatin	1,747	1,596
Greene	3,808	1,985
Grundy	4,711	2,704
Hamilton	2,900	2,227
Hancock	7,500	3,841
Hardin	1,964	924
Henderson	2,579	1,411
Henry	10,323	5,413
Iroquois	9,519	3,436
Jackson	8,302	4,946
Jasper	3,506	2,022
Jefferson	5,720	5,227
Jersey	2,993	1,572
JoDaviess	4,326	2,639
Johnson	2,427	1,508
Kane	25,201	12,972
Kankakee	10,893	7,546
Kendall	2,822	1,231
Knox	14,717	6,635
Lake	25,209	13,540
LaSalle	22,483	12,505
Lawrence	3,115	1,870
Lee	7,279	3,671
Livingston	10,971	4,909
Logan	8,494	3,404
Macon	15,991	9,999
Macoupin	11,243	6,525
Madison	22,145	19,493
Marion	6,498	3,646
Marshall	3,508	2,189
Mason	4,151	2,181

VOTE ON QUESTION OF PUBLIC POLICY—NOV. 8, 1938—Concluded

Counties.	Yes.	No.
Massac	2,470	1,877
McDonough	7,222	3,781
McHenry	9,576	4,530
McLean	16,277	9,198
Menard	3,066	1,681
Mercer	4,866	2,332
Monroe	3,322	1,681
Montgomery	7,654	4,923
Morgan	9,041	4,296
Moultrie	2,937	1,646
Ogle	6,254	3,312
Peoria	25,775	16,885
Perry	4,936	3,184
Piatt	3,571	2,019
Pike	5,491	3,446
Pope	1,715	1,004
Pulaski	1,797	1,084
Putnam	1,639	692
Randolph	6,886	4,627
Richland	3,769	1,209
Rock Island	20,824	12,092
Saline	6,172	5,128
Sangamon	27,117	20,230
Schuyler	2,966	1,812
Scott	2,550	1,395
Shelby	6,153	3,157
Stark	2,224	1,035
St. Clair	24,653	20,159
Stephenson	10,129	5,083
Tazewell	10,328	6,025
Union	3,422	2,539
Vermilion	18,752	12,448
Wabash	2,883	2,046
Warren	5,614	2,917
Washington	4,202	2,094
Wayne	4,656	2,701
White	3,865	2,381
Whiteside	8,778	3,839
Will	24,856	17,252
Williamson	8,805	7,326
Winnebago	22,523	11,818
Woodford	5,458	2,318
Down State	799,414	477,545
Cook County	878,938	480,151
Total	1,678,352	957,696

VOTE FOR CLERK OF THE APPELLATE COURT—NOV. 8, 1938

1st District—Cook County

Sheldon W. Govier, Dem. 949,427 Felix F. Kucharski, Rep. 637,662
Mr. Govier's plurality 311,765

Second District

Counties.	Plurality.		Democratic.	Republican.
			Herbert O. Martin.	Justus L. Johnson.
Boone	R	2,843	1,441	4,284
Bureau	R	3,152	6,212	9,364
Carroll	R	1,840	2,222	4,062
DeKalb	R	4,294	3,988	8,282
DuPage	R	14,944	11,938	26,882
Grundy	R	2,519	2,610	5,129
Henderson	R	490	1,928	2,418
Henry	R	3,904	6,757	10,661
Iroquois	R	2,894	5,258	8,152
JoDaviess	R	1,658	2,825	4,483
Kane	R	15,431	13,283	28,714
Kankakee	R	3,215	9,106	12,321
Kendall	R	1,721	1,240	2,961
Knox	R	4,848	8,853	13,701
Lake	R	11,172	15,897	27,069
LaSalle	R	6,302	16,266	22,568
Lee	R	3,528	4,140	7,668
Livingston	R	4,003	6,852	10,855
Marshall	R	507	2,670	3,177
McHenry	R	6,496	4,292	10,788
Mercer	R	2,162	2,748	4,910
Ogle	R	4,946	2,650	7,596
Peoria	R	4,347	20,657	25,004
Putnam	R	468	1,013	1,481
Rock Island	R	11	18,679	18,690
Stark	R	1,185	1,204	2,389
Stephenson	R	2,981	6,575	9,556
Warren	R	1,930	3,605	5,535
Whiteside	R	6,031	4,131	10,162
Will	R	5,477	19,913	25,390
Winnebago	R	8,161	14,665	22,826
Woodford	R	1,094	3,531	4,625
Total	R	134,554	227,149	361,703

VOTE FOR CLERK OF THE APPELLATE COURT—NOV. 8, 1938—Continued

Third District

Counties.	Plurality.		Democratic.	Republican.
			Roy A. Johnston.	Robert L. Conn.
Adams	D	1,592	11,641	10,049
Brown	D	937	1,975	1,038
Calhoun	R	11	1,563	1,574
Cass	D	1,029	3,913	2,884
Champaign	R	2,865	11,513	14,378
Christian	D	1,362	8,274	6,912
Clark	D	59	4,630	4,571
Coles	D	121	7,955	7,834
Cumberland	R	12	2,640	2,652
DeWitt	R	255	4,083	4,338
Douglas	R	623	3,858	4,481
Edgar	R	138	6,115	6,253
Ford	R	1,884	2,374	4,258
Fulton	R	120	8,651	8,771
Greene	D	1,437	3,817	2,380
Hancock	R	665	5,953	6,618
Jersey	D	431	2,638	2,207
Logan	R	550	6,037	6,587
Macon	R	514	15,791	16,305
Macoupin	D	2,419	11,160	8,741
Mason	D	549	3,593	3,044
McDonough	R	2,255	4,862	7,117
McLean	R	2,912	11,972	14,884
Menard	R	119	2,597	2,716
Montgomery	D	540	7,753	7,213
Morgan	R	139	7,418	7,557
Moultrie	D	422	3,056	2,634
Piatt	R	925	2,531	3,456
Pike	D	1,679	5,950	4,271
Sangamon	R	3,705	23,428	27,133
Schuyler	D	318	2,761	2,443
Scott	D	160	2,184	2,024
Shelby	D	1,081	5,910	4,829
Tazewell	D	490	8,601	8,111
Vermilion	R	1,844	16,733	18,577
Total	R	4,910	233,930	238,840

Scattering—Mason County, 1; Tazewell County, 2.

VOTE FOR CLERK OF THE APPELLATE COURT—NOV. 8, 1938—Concluded

Fourth District

Counties.	Plurality.		Democratic.	Republican.
			Clyde D. Mitchell.	Arthur W. Summers.
Alexander	D	10	5,217	5,207
Bond	R	671	2,869	3,540
Clay	R	84	3,765	3,849
Clinton	D	924	4,744	3,820
Crawford	R	410	4,744	5,154
Edwards	R	853	1,517	2,370
Effingham	D	1,509	4,572	3,063
Fayette	D	662	5,456	4,794
Franklin	D	2,375	11,462	9,087
Gallatin	D	1,141	2,708	1,567
Hamilton	D	158	3,257	3,099
Hardin	D	45	1,928	1,883
Jackson	D	339	8,802	8,463
Jasper	D	644	3,470	2,826
Jefferson	D	492	7,357	6,865
Johnson	R	684	2,386	3,070
Lawrence	R	236	4,344	4,580
Madison	D	1,773	24,493	22,720
Marion	D	1,213	6,430	5,217
Massac	R	1,087	2,439	3,526
Monroe	R	174	2,940	3,114
Perry	D	1,005	5,488	4,483
Pope	R	657	1,574	2,231
Pulaski	R	333	2,887	3,220
Randolph	R	48	6,977	7,025
Richland	R	6	3,249	3,255
Saline	D	1,038	9,386	8,348
St. Clair	D	9,356	32,737	23,381
Union	D	1,344	4,423	3,079
Wabash	D	560	3,157	2,597
Washington	R	1,330	2,917	4,247
Wayne	R	766	4,490	5,256
White	D	2,068	4,949	2,881
Williamson	D	156	11,450	11,294
Total	D	19,473	208,584	189,111

VOTE FOR REPRESENTATIVES IN THE 76TH CONGRESS—NOV. 8, 1938

1st District—Cook County.

Arthur W. Mitchell, Dem	30,207
William L. Dawson, Rep	26,396
Mr. Mitchell's plurality	3,811

2nd District—Cook County.

Raymond S. McKeough, Dem	129,620
Noble W. Lee, Rep	108,483
Scattering	1,040
Mr. McKeough's plurality	21,137

3rd District—Cook County.

Edward A. Kelly, Dem	127,597
Goodwin L. Dosland, Rep	100,357
Mr. Kelly's plurality	27,240

4th District—Cook County.

Harry P. Beam, Dem	61,504
Dominic M. Janec, Jr., Rep	18,962
Mr. Beam's plurality	42,542

5th District—Cook County.

Adolph J. Sabath, Dem	32,104
Max Price, Rep	10,842
Mr. Sabath's plurality	21,262

6th District—Cook County.

A. F. Maciejewski, Dem	154,818
Robert Isham Randolph, Rep	109,031
Scattering	1,161
Mr. Maciejewski's plurality	45,787

7th District—Cook County.

Leonard W. Schuetz, Dem	192,750
James C. Moreland, Rep	162,069
Mr. Schuetz's plurality	30,681

8th District—Cook County.

Leo Kocialkowski, Dem	31,823
Rena E. Pikiel, Rep	10,440
Mr. Kocialkowski's plurality	21,383

9th District—Cook County.

James McAndrews, Dem	44,064
Charles S. Dewey, Rep	39,512
Mr. McAndrews' plurality	4,552

10th District

Counties.	Plurality.		Joseph F. Elward, Dem.	Ralph E. Church, Rep.	Scattering.
Cook	R	26,886	86,214	113,100	13
Lake	R	12,565	16,020	28,585	
Total	R	39,451	102,234	141,685	13

11th District

Counties.	Plurality.		William J. Bossingham, Dem.	Chauncey W. Reed, Rep.
DuPage	R	16,784	11,549	28,333
Kane	R	15,054	13,821	28,875
McHenry	R	6,307	4,446	10,753
Will	R	7,544	19,060	26,604
Total	R	45,689	48,876	94,565

12th District

Counties.	Plurality.		Edward C. Hunter, Dem.	N. M. Mason, Rep.	Scattering.
Boone	R	2,698	1,603	4,301	
DeKalb	R	4,013	4,338	8,351	
Grundy	R	2,680	2,590	5,270	
Kendall	R	1,703	1,290	2,993	
LaSalle	R	8,048	16,694	24,742	
Winnebago	R	4,553	17,116	21,669	1
Total	R	23,695	43,631	67,326	1

VOTE FOR REPRESENTATIVES IN THE 76TH CONGRESS—NOV. 8, 1938—Continued

13th District

Counties.	Plurality.		Theodore A. Secker, Dem.	Leo E. Allen, Rep.
Carroll	R	2,190	2,162	4,352
JoDaviess	R	2,402	2,728	5,130
Lee	R	3,155	4,540	7,695
Ogle	R	4,735	3,008	7,743
Stephenson	R	3,079	6,892	9,971
Whiteside	R	5,908	4,378	10,286
Total	R	21,469	23,708	45,177

14th District

Counties.	Plurality.		Chester, Thompson, Dem.	Anton J. Johnson, Rep.
Hancock	R	428	6,273	6,701
Henderson	R	304	2,063	2,367
McDonough	R	2,307	4,993	7,300
Mercer	R	1,824	3,057	4,881
Rock Island	D	3,910	21,445	17,535
Warren	R	1,608	3,851	5,459
Total	R	2,561	41,682	44,243

15th District

Counties.	Plurality.		Lewis L. Boyer, Dem.	R. B. Chiperfield, Rep.
Adams	D	544	11,797	11,253
Fulton	R	768	8,686	9,454
Henry	R	3,669	6,970	10,639
Knox	R	4,292	9,485	13,777
Schuyler	D	261	2,841	2,580
Total	R	7,924	39,779	47,703

16th District

Counties.	Plurality.		James C. Dillon, Dem.	Everett M. Dirksen, Rep.
Bureau	R	4,401	5,838	10,239
Marshall	R	904	2,587	3,491
Peoria	R	13,762	17,786	31,548
Putnam	R	627	964	1,591
Stark	R	1,511	1,107	2,618
Tazewell	R	4,726	6,799	11,525
Total	R	25,931	35,081	61,012

VOTE FOR REPRESENTATIVES IN THE 76TH CONGRESS—NOV. 8, 1938—Continued

17th District

Counties.	Plurality.		Thomas V. Watson, Dem.	Leslie C. Arends, Rep.
Ford	R	2,797	2,078	4,875
Livingston	R	4,798	6,586	11,384
Logan	R	1,508	5,676	7,184
McLean	R	5,621	11,290	16,911
Woodford	R	1,488	3,393	4,881
Total	R	16,212	29,023	45,235

18th District

Counties.	Plurality.		James A. Meeks, Dem.	Jessie Sumner, Rep.
Clark	R	90	4,683	4,773
Cumberland	R	23	2,742	2,765
Edgar	R	852	5,955	6,807
Iroquois	R	3,785	5,374	9,159
Kankakee	R	3,638	9,347	12,985
Vermilion	R	2,508	17,590	20,098
Total	R	10,896	45,691	56,587

19th District

Counties.	Plurality.		Hugh M. Rigney, Dem.	William H. Wheat, Rep.
Champaign	R	2,488	12,079	14,567
Coles	R	90	7,949	8,039
DeWitt	R	401	4,009	4,410
Douglas	R	477	4,050	4,527
Macon	R	571	16,124	16,695
Moultrie	D	466	3,177	2,711
Piatt	R	888	2,622	3,510
Shelby	D	959	5,946	4,987
Total	R	3,490	55,956	59,446

20th District

Counties.	Plurality.		James M. Barnes, Dem.	Stuart E. Pierson, Rep.	Scattering.
Brown	D	1,092	2,095	1,003	
Calhoun	R	138	1,560	1,698	
Cass	D	1,168	4,027	2,859	
Greene	D	663	3,614	2,951	
Jersey	D	300	2,621	2,321	
Mason	D	675	3,707	3,032	1
Menard	R	158	2,588	2,746	
Morgan	D	1,712	8,670	6,958	
Pike	D	1,665	5,985	4,320	
Scott	D	298	2,317	2,019	
Total	D	7,277	37,184	29,907	1

VOTE FOR REPRESENTATIVES IN THE 76TH CONGRESS—NOV. 8, 1938—Continued

21st District

Counties.	Plurality.		Frank W. Fries, Dem.	Frank M. Ramey, Rep.
Christian	D	544	7,995	7,451
Macoupin	D	2,839	11,842	9,003
Montgomery	D	252	7,995	7,743
Sangamon	R	3,113	24,341	27,454
Total	D	522	52,173	51,651

22d District

Counties.	Plurality.		Edwin M. Schaefer, Dem.	Jesse R. Brown, Rep.
Bond	R	784	2,983	3,767
Madison	D	60	24,575	24,515
Monroe	R	209	2,963	3,172
St. Clair	D	7,821	32,778	24,957
Washington	R	663	3,444	4,107
Total	D	6,225	66,743	60,518

23d District

Counties.	Plurality.		Laurence F. Arnold, Dem.	O. A. James, Rep.
Clinton	D	1,260	5,191	3,931
Crawford	R	152	4,956	5,108
Effingham	D	1,761	4,851	3,090
Fayette	D	715	5,547	4,832
Jasper	D	296	3,424	3,128
Jefferson	D	1,480	7,777	6,297
Lawrence	D	52	4,604	4,552
Marion	D	604	6,399	5,795
Richland	D	157	3,440	3,283
Wabash	D	792	3,348	2,556
Total	D	6,965	49,537	42,572

24th District

Counties.	Plurality.		Claude V. Parsons, Dem.	R. R. Randolph, Rep.
Clay	D	2	3,891	3,889
Edwards	R	659	1,722	2,381
Gallatin	D	1,183	2,873	1,690
Hamilton	D	6	3,271	3,265
Hardin	D	327	2,169	1,842
Johnson	R	648	2,497	3,145
Massac	R	797	2,770	3,567
Pope	R	301	1,884	2,185
Saline	D	1,314	9,892	8,578
Wayne	R	657	4,637	5,294
White	D	1,974	5,027	3,053
Total	D	1,744	40,633	38,889

VOTE FOR REPRESENTATIVES IN THE 76TH CONGRESS—NOV. 8, 1938—Concluded

25th District

Counties.	Plurality.		Kent E. Keller, Dem.	R. G. Crisenberry, Rep.
Alexander	D	750	5,830	5,080
Franklin	D	1,860	11,653	9,793
Jackson	D	581	9,231	8,650
Perry	D	1,116	5,700	4,584
Pulaski	D	12	3,328	3,316
Randolph	R	780	6,866	7,646
Union	D	1,257	4,510	3,253
Williamson	D	408	12,085	11,677
Total	D	5,204	59,203	53,999

VOTE FOR STATE SENATOR—NOV. 8, 1938

1st District—Cook County.

Daniel A. Serritella, Rep	5,830
Scattering	3

3d District—Cook County.

William A. Wallace, Dem	20,721
William E. King, Rep	19,775
Mr. Wallace's plurality	946

5th District—Cook County.

John B. Geary, Dem	53,937
Bernard M. Epstein, Rep	47,570
Mr. Geary's plurality	6,367

7th District—Cook County.

Charles F. Baumrucker, Dem	57,124
Arthur J. Bidwill, Rep	87,641
Mr. Bidwill's plurality	30,517

9th District—Cook County.

Richard J. Daley, Dem	33,486
Anthony F. Benkowski, Rep	12,013
Mr. Daley's plurality	21,473

11th District—Cook County.

John M. Lee, Dem	88,000
William A. Forgue, Rep	64,108
Mr. Lee's plurality	23,892

13th District—Cook County.

Francis J. Loughran, Dem	77,631
Grenville Beardsley, Rep	69,256
Mr. Loughran's plurality	8,375

15th District—Cook County.

Peter P. Kielminski, Dem	13,428
Matthew J. Vogel, Rep	4,956
Mr. Kielminski's plurality	8,472

17th District—Cook County.

James B. Leonardo, Rep	4,559
Scattering	158

19th District—Cook County.

A. L. Marovitz, Dem	108,404
James C. Soper, Rep	50,677
Mr. Marovitz's plurality	57,727

21st District—Cook County.

George M. Maypole, Dem	38,988
James J. Cullen, Jr., Rep	25,201
Mr. Maypole's plurality	13,787

23d District—Cook County.

Thomas E. Keane, Dem	53,604
Frank C. Wilkinson, Rep	40,495
Mr. Keane's plurality	13,109

25th District—Cook County.

Frank J. Huckin, Jr., Dem	123,507
Frank M. Kalteux, Rep	102,256
Scattering	1
Mr. Huckin's plurality	21,251

27th District—Cook County.

John Broderick, Dem	14,033
George F. Pulaski, Rep	4,168
Mr. Broderick's plurality	9,865

28th District

(To fill vacancy)

Counties.	Plurality.		Nicholas L. Hubbard, Dem.	Webber Borchers, Rep.
DeWitt	R	80	4,132	4,212
Logan	D	847	6,890	6,043
Macon	D	1,173	16,897	15,724
Total	D	1,940	27,919	25,979

VOTE FOR STATE SENATOR—NOV. 8, 1938—Continued

29th District—Cook County

William J. Connors, Dem	12,002	Charles J. Monahan, Rep	9,959
Mr. Connors' plurality	2,043		

31st District—Cook County

Harold G. Ward, Dem	55,888	Homer A. Dodge, Rep	49,889
Mr. Ward's plurality	5,999		

33d District

Counties.	Plurality.		Robert M. Harper, Dem.	Chas. F. Carpentier, Rep.
Henderson	R	512	1,947	2,459
Mercer	R	2,417	2,746	5,163
Rock Island	R	4,075	17,503	21,578
Total	R	7,004	22,196	29,200

35th District

Counties.	Plurality.		James H. Ketchin, Dem.	George C. Dixon, Rep.
DeKalb	R	4,803	3,791	8,594
Lee	R	3,823	4,304	8,127
Whiteside	R	6,421	4,018	10,439
Total	R	15,047	12,113	27,160

37th District

Counties.	Plurality.		Benjamin Downs, Dem.	Thomas P. Gunning, Rep.
Bureau	R	4,819	5,603	10,422
Henry	R	4,452	6,607	11,059
Stark	R	1,456	1,109	2,565
Total	R	10,727	13,319	24,046

39th District—LaSalle County

Vincent J. Dimond, Dem	17,880	O. E. Benson, Rep	23,231
Mr. Benson's plurality	5,351		

VOTE FOR STATE SENATOR—NOV. 8, 1938—Continued

41st District

Counties.	Plurality.		James R. Shaffer, Dem.	Richard J. Barr, Rep.
DuPage	R	14,690	12,356	27,046
Will	R	8,196	19,086	27,282
Total	R	22,886	31,442	54,328

42d District
(To fill vacancy)

Counties.	Plurality.		John J. Parish, Dem.	Hervey O. Jones, Rep.
Clay	R	65	3,793	3,858
Clinton	D	1,064	5,057	3,993
Effingham	D	1,585	4,587	3,002
Marion	D	1,226	6,825	5,599
Total	D	3,810	20,262	16,452

43d District

Counties.	Plurality.		Edwin W. Daily, Dem.	Clinton L. Ewing, Rep.
Fulton	D	292	9,031	8,739
Knox	R	5,958	8,506	14,464
Total	R	5,666	17,537	23,203

45th District

Counties.	Plurality.		O. B. Thompson, Dem.	Earl B. Searcy, Rep.
Morgan	R	800	7,236	8,036
Sangamon	R	7,722	21,806	29,528
Total	R	8,522	29,042	37,564

47th District

Counties.	Plurality.		James O. Monroe, Dem.	Norman G. Flagg, Rep.
Bond	R	892	2,876	3,768
Madison	R	1,158	23,821	24,979
Total	R	2,050	26,697	28,747

VOTE FOR STATE SENATOR—NOV. 8, 1938—Concluded

49th District—St. Clair County

Louis J. Menges, Dem	33,496	William H. Horner, Rep	23,634
Mr. Menges' plurality	864		

51st District

Counties.	Plurality.		John David Upchurch, Dem.	Charles H. Thompson, Rep.
Hamilton	D	160	3,302	3,142
Johnson	R	668	2,422	3,090
Massac	R	996	2,550	3,546
Pope	R	645	1,599	2,244
Saline	D	470	9,364	8,894
Total	R	1,679	19,237	20,916

VOTE FOR REPRESENTATIVES IN THE 61ST GENERAL ASSEMBLY—NOV. 8, 1938

1st District—Cook County.

Daniel M. Flanigan, Dem	32,038½
Arthur T. Broche, Rep	8,709½
Ernest A. Greene, Rep	8,966½

2d District—Cook County.

Frank Ryan, Dem	30,316½
James J. Ryan, Dem	29,681
James J. Adduci, Rep	21,933

3d District—Cook County.

George Garry Noonan, Dem	56,010
Charles J. Jenkins, Rep	28,760½
A. Andrew Torrence, Rep	26,489½

4th District—Cook County.

John C. Kluczynski, Dem	72,283
James P. Boyle, Dem	64,136½
Michael A. Ruddy, Rep	41,220
Scattering	6

5th District—Cook County.

James Weber Linn, Dem	86,019½
Louis G. Berman, Dem	73,349
William J. Warfield, Rep	71,685½
Matilda Fenberg, Rep	61,332½

6th District—Cook County.

Charles H. Weber, Dem	92,333
George H. Smith, Dem	84,942
Drennan J. Slater, Rep	195,028
Scattering	2,561

7th District—Cook County.

Emmett McGrath, Dem	158,268
Bernice T. Van Der Vries, Rep	127,754½
Arthur W. Sprague, Rep	123,200

8th District

Counties.	Thomas A. Bolger, Dem.	Nick Keller, Rep.	Harold D. Kelsey, Rep.	Scattering.
Boone	3,682	5,970	5,843½	
Lake	44,610½	45,792	39,484½	
McHenry	14,300½	15,883	15,674½	4½
Total	62,593	67,645	61,002½	4½

9th District—Cook County

Peter P. Jezierny, Dem	53,092	William S. Finucane, Rep	28,566½
William J. Gormley, Dem	48,742		

VOTE FOR REPRESENTATIVES IN THE 61ST GENERAL ASSEMBLY—NOV. 8, 1938—Continued

10th District

Counties.	Frank B. Wilson, Dem.	John Baumgarten, Dem.	David Hunter, Jr., Rep.	Leroy M. Green, Rep.
Ogle	7,664½	2,893½	11,404	11,062
Winnebago	19,189	23,964	37,396	35,799
Total	26,853½	26,857½	48,800	46,861

11th District—Cook County

Michael E. Hannigan, Dem	128,436	David I. Swanson, Rep	104,361
George A. Fitzgerald, Dem	124,015	Calvin T. Weeks, Rep	91,234

12th District

Counties.	Charles D. Franz, Dem.	John A. Bingham, Rep.	Franklin U. Stransky, Rep.	Scattering.
Carroll	6,456	6,222½	7,829	
JoDaviess	8,367	7,987½	6,577	
Stephenson	21,295	14,500	13,502½	17½
Total	36,118	28,710	27,908½	17½

13th District—Cook County

John G. Ryan, Dem	121,001	Elmer J. Schnackenberg, Rep	118,093½
Adam S. Mioduski, Dem	112,508	William C. Henry, Rep	92,949

14th District

Counties.	Leon M. Schuler, Dem.	John C. Friedland, Rep.	Maud N. Peffers, Rep.	Scattering.
Kane	40,720½	43,493½	42,154	
Kendall	3,735½	4,733	4,593	9½
Total	44,456	48,226½	46,747	9½

15th District—Cook County

Edward Skarda, Dem	20,644	John A. Pelka, Rep	14,900
Matt Franz, Dem	19,386½		

VOTE FOR REPRESENTATIVES IN THE 61ST GENERAL ASSEMBLY—NOV. 8, 1938—Continued

16th District

Counties.	William Vicars, Dem.	Calistus A. Bruer, Rep.	Rollie C. Carpenter, Rep.
Livingston	18,894½	16,101	15,589
Marshall	7,319½	4,730	4,511½
Putnam	2,623½	2,037	2,001
Woodford	8,715	6,569	6,311
Total	37,552½	29,437	28,412½

17th District—Cook County

Carmen Vacco, Dem	10,746½	Peter C. Granata, Rep	13,208½
Nicholas J. Mastro, Dem	10,353	Scattering	19½

18th District—Peoria County

Howard J. Gorman, Dem	54,245	August C. Grebe, Rep	43,068
		Leo D. Crowley, Rep	38,567
		Scattering	56½

19th District—Cook County

John O. Hruby, Dem	147,410	Arnold L. Lund, Rep	93,321
John J. Gorman, Dem	158,634	Solomon P. Roderick, Rep	77,890½

20th District

Counties.	Ben W. Alpiner, Dem.	Harry L. Topping, Rep.	George B. Allen, Rep.
Grundy	7,129	6,977	10,043
Iroquois	14,803½	14,837½	11,278
Kankakee	27,036½	21,861	17,148
Total	48,969	43,675½	38,469

21st District—Cook County

Edward J. McCabe, Dem	58,676	Robert Petrone, Rep	63,964
Joseph L. Rategan, Dem	55,584		

VOTE FOR REPRESENTATIVES IN THE 61ST GENERAL ASSEMBLY—NOV. 8, 1938—Continued

22d District

Counties.	W.O. Edwards, Dem.	Oda M. Sizemore, Dem.	John W. Speakman, Rep.	Augustus F. DeGafferelly, Rep.	P. J. Breen, Ind.
Edgar	4,916	11,588½	8,277½	8,492	6,196
Vermilion	28,424½	20,936½	27,775	28,870½	3,533
Total	33,340½	32,525	36,052½	37,362½	9,729

23d District—Cook County

Arthur M. Kaindl, Dem	73,139½	William G. Thon, Rep	63,431
Stanley A. Halick, Dem	79,915	Stanley J. Coffey, Rep	63,257½

24th District

Counties.	Tom M. Garman, Dem.	Ed. C. Brandenburger, Dem.	Everett R. Peters, Rep.	Charles W. Clabaugh, Rep.
Champaign	21,420½	13,637½	24,691½	20,685½
Moultrie	1,890½	8,371½	3,551½	4,286
Piatt	3,792	4,139½	4,999½	4,840½
Total	27,103	26,148½	33,242½	29,812

25th District—Cook County

Benjamin S. Adamowski, Dem	212,562	Elroy C. Sandquist, Rep	146,471½
Raymond T. O'Keefe, Dem	176,515	Titus L. Thelin, Rep	139,699
		Scattering	2

26th District

Counties.	Joseph W. Russell, Dem.	Ben S. Rhodes, Rep.	Homer Caton, Rep.	Scattering.
Ford	7,759½	6,449½	6,051	1½
McLean	32,780½	25,095½	23,991½	
Total	40,540	31,545	30,042½	1½

27th District—Cook County

Edward J. Petlak, Dem	22,778	Stanley E. Martynowski, Rep	11,111½
John Kuklinski, Dem	22,439		

VOTE FOR REPRESENTATIVES IN THE 61ST GENERAL ASSEMBLY—NOV. 8, 1938—Continued

28th District

Counties.	Dean S. McGaughey, Dem.	Felix E. Wilson, Dem.	Dan Dinneen, Rep.	Ray A. Dillinger, Rep.
DeWitt	4,554½	8,376½	6,167½	6,463
Logan	8,692	8,588	10,197½	9,937½
Macon	24,529½	19,717½	27,966½	27,831½
Total	37,776	36,682	44,331½	44,232

29th District—Cook County

Edward P. O'Grady, Dem	17,886	Robert M. Woodward, Rep	26,577½
Arthur J. Quinn, Dem	17,653		

30th District

Counties.	Ed. Teefey, Dem.	Major T. Flowerree, Dem.	Robert H. Allison, Rep.	Scattering.
Brown	3,316	2,644	2,620	
Cass	5,704½	5,963	8,663	
Mason	4,721½	7,406	8,757½	6
Menard	3,590	4,254	8,059½	
Schuyler	4,283½	3,911	6,888	
Tazewell	10,662½	11,132	26,692	3½
Total	32,278	35,310	61,680	9½

31st District—Cook County

Pierce L. Shannon, Dem	83,603½	Edward P. Saltiel, Rep	143,994
William B. Greene, Dem	77,785½	Scattering	8

32d District

Counties.	Ross E. Noper, Dem.	Louis P. Tiernan, Dem.	Claude R. Thomas, Rep.	Sam Schaumleffel, Rep.
Hancock	9,956	7,520	12,671	8,636½
McDonough	9,742	7,058½	10,479½	9,525½
Warren	6,030½	4,553½	6,705	12,364
Total	25,728½	19,132	29,855½	30,526

VOTE FOR REPRESENTATIVES IN THE 61ST GENERAL ASSEMBLY—NOV. 8, 1938—Continued

33d District

Counties.	Thomas A. Brennan, Dem.	Ora Smith, Dem.	Clinton Searle, Rep.	Harry M. McCaskrin, Rep.	Scattering.
Henderson	1,607½	5,436	3,920	2,702	----------
Mercer	3,752½	5,137½	8,286	6,999½	4
Rock Island	28,546	24,272	31,848½	31,009½	----------
Total	33,906	34,845½	44,054½	40,711	4

34th District

Counties.	J. S. Mundy, Dem.	J. M. Turner, Dem.	Lew Wallace, Rep.	Dr. Raymond C. Gillogly, Rep.
Clark	7,595	8,361	7,511½	5,719½
Coles	10,831½	11,687	19,615½	8,013½
Douglas	5,457½	6,005	4,396½	10,343
Total	23,884	26,053	31,523½	24,076

35th District

Counties.	Henry J. White, Dem.	Dennis J. Collins, Rep.	George S. Brydia, Rep.	Scattering.
DeKalb	12,064½	16,030½	11,004	6
Lee	12,461	13,189	11,155	----------
Whiteside	12,112½	15,587	16,213	22
Total	36,638	44,806½	38,372	28

36th District

Counties.	Thomas J. Lenane, Dem.	William F. Gibbs, Dem.	Henry F. Scarborough, Rep.
Adams	18,073½	16,192½	24,383
Calhoun	2,270½	2,147½	3,710
Pike	8,032½	7,899½	10,908½
Scott	2,922½	2,732½	4,725
Total	31,299	28,972	43,726½

37th District

Counties.	Henry Knauf, Dem.	Frederick W. Rennick, Rep.	James A. Nowlan, Rep.	Scattering.
Bureau	18,563½	15,107½	12,892	----------
Henry	19,699	16,621	15,814	----------
Stark	3,283	3,948½	3,953	14
Total	41,545½	35,677	32,659	14

VOTE FOR REPRESENTATIVES IN THE 61ST GENERAL ASSEMBLY—NOV. 8, 1938—Continued

38th District

Counties.	Dr. Frank A. Stewart, Dem.	Raymond S. Richmond, Dem.	Hugh W. Cross, Rep.	William (Bill) Robison, Rep.
Greene	5,350	4,977	5,132	3,280
Jersey	3,158½	2,814½	7,645	2,134
Macoupin	15,895½	14,489	14,648½	16,674
Montgomery	10,418	12,835	12,063	10,365
Total	34,822	35,115½	39,488½	32,453

39th District—LaSalle County

Edward G. Hayne, Dem	31,040	J. Ward Smith, Rep	34,358
Jeremiah F. Walsh, Dem	29,551½	Elmer P. Hitter, Rep	32,070½

40th District

Counties.	Sam S. Lorton, Dem.	Ed. Marvel, Dem.	Henry D. Sparks, Rep.	Will P. Welker, Rep.
Christian	10,183	15,690½	11,893	9,360
Cumberland	4,894½	3,612	4,732	3,430½
Fayette	8,350	6,831½	4,236½	12,317½
Shelby	9,997	8,035½	10,852	5,355½
Total	33,424½	34,169½	31,713½	30,463½

41st District

Counties.	Joseph Sam Perry, Dem.	Warren L. Wood, Rep.	Lottie Holman O'Neill, Rep.
DuPage	37,387½	39,003	41,621½
Will	51,248	45,234	37,625½
Total	88,635½	84,237	79,247

42d District

Counties.	George J. Bauer, Dem.	A. B. Lager, Dem.	R. J. Branson, Rep.
Clay	4,942½	4,659½	8,456½
Clinton	7,049½	9,452½	10,902½
Effingham	8,496	7,050	8,015
Marion	9,130	8,787	15,076
Total	29,618	29,949	42,450

VOTE FOR REPRESENTATIVES IN THE 61ST GENERAL ASSEMBLY—NOV. 8, 1938—Continued

43d District

Counties.	Ray Simkins, Dem.	Jesse J. Fidler, Dem.	Reed F. Cutler, Rep.	James E. Davis, Rep.	Dr. William H. Maley, Ind.
Fulton	8,688	18,038½	15,841	10,663	2,125½
Knox	16,347½	7,072½	16,117	20,198½	11,524
Total	25,035½	25,111	31,958	30,861½	13,649½

44th District

Counties.	Jos. H. Davis, Dem.	W. H. Owen, Dem.	Elbert Waller, Rep.	Thos. J. Thornton, Rep.
Jackson	17,196	10,423	13,436	12,450½
Monroe	3,974	5,084½	4,600½	4,854½
Perry	4,676	13,171½	7,849	5,764½
Randolph	9,347	11,861	9,142	13,173
Washington	4,369	4,641½	6,281	6,538
Total	39,562	45,181½	41,308½	42,780½

45th District

Counties.	Andy O'Neill, Dem.	Paul G. Dixon, Dem.	Hugh Green, Rep.	William J. Lawler, Rep.	Millard M. "Dutch" Wright, Ind.
Morgan	11,539	8,989	17,643	8,964½	178½
Sangamon	36,883½	37,668	40,360	43,393½	1,112
Total	48,422½	46,657	58,003	52,358	1,290½

46th District

Counties.	Clyde Lee, Dem.	Sidney Parker, Dem.	S. O. Dale, Rep.	D. Archie Whitlock, Rep.
Jasper	5,350	5,129½	4,977	3,770
Jefferson	13,780½	11,126½	8,719	10,076
Richland	4,939	4,643½	5,345½	4,362
Wayne	6,314	6,436½	11,512	5,684
Total	30,383½	27,336	30,553½	23,892

47th District

Counties.	Lloyd (Curly) Harris, Dem.	Schaefer O'Neill, Dem.	I. H. Streeper, III, Rep.	Schuyler B. Vaughan, Rep.	Scattering.
Bond	4,284	4,194	5,400½	7,062½	
Madison	36,394	36,719	39,638½	34,121	1½
Total	40,678	40,913	45,039	41,183½	1½

VOTE FOR REPRESENTATIVES IN THE 61ST GENERAL ASSEMBLY—NOV. 8, 1938—Concluded

48th District

Counties.	F. Wood Lewis, Dem.	Lizzie Barnes, Dem.	Fred A. Reavill, Rep.	John R. Thompson, Rep.
Crawford	7,865½	6,004	9,508	7,248
Edwards	2,258	2,309	4,161	3,501
Gallatin	3,966	4,188½	2,539	2,086½
Hardin	2,935½	2,852	2,856	2,676
Lawrence	5,756	5,553	6,348½	10,775½
Wabash	4,659	4,661½	3,933	4,575½
White	5,980	9,517	4,354	4,249
Total	33,420	35,085	33,699½	35,111½

49th District—St Clair County

Frank Holten, Dem	46,124½	Calvin D. Johnson, Rep	46,893
J. L. "Jack" Wellinghoff, Dem	45,915½	Louie F. Orr, Rep	33,989½

50th District

Counties.	Baker McAlpin, Dem.	J. Will Howell, Dem.	I. A. (Jack) Palmer, Rep.	M. F. Browner, Rep.
Alexander	6,751	7,386	5,805½	12,190½
Franklin	17,854	18,398	20,608½	9,947
Pulaski	4,172	3,989	2,143	9,536
Union	5,858½	6,991½	4,471½	4,886
Williamson	16,849½	16,834½	21,565	15,288
Total	51,485	53,599	54,593½	51,847½

51st District

Counties.	Paul Powell, Dem.	Oral P. Tuttle, Rep.	Abner Field, Rep.	Scattering.
Hamilton	10,083½	4,730½	4,596½	
Johnson	7,608	4,603½	4,702½	
Massac	7,112	5,049	5,513½	
Pope	3,867	2,931½	3,294	
Saline	27,879	13,187½	11,702	1½
Total	56,549½	30,502	29,808½	1½

JUDICIAL ELECTIONS—1936-1938

VOTE FOR JUDGE OF THE SUPREME COURT—JUNE 27, 1938

3rd District

(To fill vacancy caused by the death of Honorable Lott R. Herrick)

Counties.	Plurality.		Joseph L. McLaughlin, Dem.	Walter T. Gunn, Rep.	Scattering.
Champaign	R	2,214	4,890	7,104	
Coles	D	711	3,804	3,093	
DeWitt	R	444	1,776	2,220	
Douglas	D	419	2,774	2,355	
Edgar	R	381	2,459	2,840	
Ford	R	1,273	1,224	2,497	
Iroquois	R	457	2,747	3,204	
Livingston	R	1,594	4,228	5,822	
Logan	D	159	3,010	2,851	
Macon	R	280	7,985	8,265	
McLean	R	1,065	4,875	5,940	
Moultrie	D	780	2,507	1,727	
Piatt	R	442	1,565	2,007	
Sangamon	R	4,424	11,187	15,611	1
Tazewell	D	472	2,362	1,890	
Vermilion	R	4,034	9,132	13,166	
Total	R	14,067	66,525	80,592	1

VOTE FOR JUDGE OF THE CIRCUIT COURT—DEC. 7, 1937

Fifteenth Judicial Circuit

(To fill vacancy caused by the death of Honorable Frank T. Sheean)

Counties.	Plurality.		Louis A. Nack, Dem.	Leon A. Zick, Rep.
Carroll	R	303	1,081	1,384
JoDaviess	D	523	2,185	1,662
Lee	R	947	2,183	3,130
Ogle	R	3,871	946	4,817
Stephenson	R	462	3,677	4,139
Total	R	5,060	10,072	15,132

Seventeenth Judicial Circuit

(To fill vacancy caused by the death of Honorable Edward D. Shurtleff)

Counties.	Plurality.		George R. Lyon, Dem.	William L. Pierce, Rep.
Boone	R	3,018	456	3,474
Lake	R	674	6,043	6,717
McHenry	R	3,146	3,120	6,266
Winnebago	R	2,911	5,714	8,625
Total	R	9,749	15,333	25,082

ILLINOIS PRIMARY ELECTION—APRIL 12, 1938

SUMMARY OF GENERAL VOTE

Office, party and candidates.		Down State.	Cook County.	Total.
UNITED STATES SENATOR.				
Democratic	Michael L. Igoe	163,999	562,478	726,477
	Newton Jenkins	14,747	18,061	32,808
	Albert Lagerstedt	6,617	6,619	13,236
	Scott W. Lucas	418,530	383,231	801,761
	John J. Sullivan	16,771	15,193	31,964
Republican	William J. Baker	75,290	30,192	105,482
	Richard J. Lyons	315,062	190,597	505,659
	Clarence P. Parker	57,671	19,113	76,784
STATE TREASURER.				
Democratic	Bruce A. Campbell	176,429	448,615	625,044
	G. N. (Pat.) Keefe	24,919	62,941	87,860
	Louie E. Lewis	376,425	373,240	749,665
Republican	William R. McCauley	216,461	144,124	360,585
	Warren Wright	203,512	87,268	290,780
SUPERINTENDENT OF PUBLIC INSTRUCTION.				
Democratic	Thomas M. Enright	34,414	88,904	123,318
	Frank A. Jensen	303,662	268,073	571,735
	Elmer Henry Vogel	29,078	66,492	95,570
	John A. Wieland	181,177	420,566	601,743
Republican	Wiley B. Garvin	370,137	216,062	586,199
	Scattering	3	----------	3
CLERK OF THE SUPREME COURT.				
Democratic	Adam F. Bloch	302,118	252,757	554,875
	R. William Buckley	46,420	52,938	99,358
	James E. Dolan	65,186	74,884	140,070
	George Francis Keough	18,933	42,144	61,077
	Walter J. Orlikoski	80,625	398,523	479,148
	Rudolph E. Stastney	16,089	31,349	47,438
Republican	Sanford F. Giles	48,124	32,846	80,970
	George E. Lambur, Jr.	133,766	104,846	238,612
	Shelton L. Smith	91,962	44,231	136,193
	Charles W. Vail	134,596	45,399	179,995
REPRESENTATIVE IN CONGRESS—STATE AT LARGE.				
Democratic	Lewis M. Long	139,317½	411,854	551,171½
	John C. Martin	150,062½	421,692	571,754½
	Barratt O'Hara	70,015	180,132	250,147
	Thomas L. O'Hern	271,976½	232,148	504,124½
	T. V. Smith	282,297	292,155	574,452
Republican	Stephen A. Day	169,649	87,129	256,778
	C. Marcellus Donigan	33,617½	22,111	55,728½
	Harley D. Jones	138,459	65,422	203,881
	Simon E. Lantz	213,881½	123,452	337,333½
	Frederick A. Virkus	132,090½	118,200	250,290½
TOTAL VOTE CAST.				
Democratic		697,851	1,046,154	1,744,005
Republican		542,219	264,418	806,637

VOTE FOR STATE CENTRAL COMMITTEEMEN—ALL PARTIES—APRIL 12, 1938

1st District—Cook County.

Democratic—	
John J. Coughlin	19,422
Republican—	
Cornelia J. Pickett	5,852
S. Timothy Washington	4,585
Marion Earle Sardon	1,438

2nd District—Cook County.

Democratic—	
James J. Sullivan	67,203
Kieran P. O'Gallagher	23,358
Edward P. Garrity	13,924
James Kearney	9,954
Republican—	
Clement A. Nance	24,105
William F. Marsh	10,700

3rd District—Cook County.

Democratic—	
David M. Hickey	83,789
Raymond L. Fredericks	30,614
Republican—	
Lester J. Norris	27,236
James L. Brogan	5,046

4th District—Cook County.

Democratic—	
Patrick G. McGuire	27,302
Wayne J. Jasinski	9,462
John W. Malinowski	7,609
Victor E. Czahurski	4,110
Frank Paluch	3,785
George C. Simmons	1,895
Republican—	
Henry H. Harris	2,982
Edward O. Lange	1,784
Lawrence R. Blair	805

5th District—Cook County.

Democratic—	
Leo J. Slaski	19,785
Louis Krusinski	5,149
Republican—	
Ben Schwartz	1,968
John Vander Velde	676

6th District—Cook County.

Democratic—	
Richard M. Sullivan	82,566
John P. Courtney	53,415
Louis S. Feinn	7,183
Republican—	
John F. Tyrrell	35,770

7th District—Cook County.

Democratic—	
Joseph F. Higgins	97,116
Joseph Janowiak	35,046
Harry O. Patterson	20,211
Victor Saunders, Jr.	14,949
Henry X. Dietch	14,556
Republican—	
Charles L. Sampson	23,585
Alexander J. Ross	7,553
Axel S. Pearson	6,662
Wyman E. Warren	5,226
Albert O. Senne	2,923
Scattering	1

8th District—Cook County.

Democratic—	
Stephen R. Carynski	16,956
Florian P. Liszkowski	5,027
Anthony J. Petrone	3,320
John Paul Gogola	1,291
Republican—	
Elliodor M. Libonati	1,242
Benjamin F. Chmielewski	1,239

9th District—Cook County.

Democratic—	
Edmond L. Mulcahy	25,425
Leo V. Kane	11,972
Scattering	3
Republican—	
Arthur B. Dehmlow	11,476

10th District

Counties.	Democratic.			Republican.							
	John P. Dougherty.	Thomas J. Loftus.	Albert L. Seidel.	Thomas J. Houston.	Samuel J. Lasaine.	Harry Medill Bartlett.	Harve G. Badgerow.	Walter C. Marbach.	Charles West.	Newell Mecartney.	Scattering.
Cook	48,109	25,748	12,859	13,781	525	7,155	7,785	5,387	3,412	1,485	1
Lake	3,077	4,344	1,201	3,388	10,921	1,879	1,026	569	1,692	625	------
Total	51,186	30,092	14,060	17,169	11,446	9,034	8,811	5,956	5,104	2,110	1

VOTE FOR STATE CENTRAL COMMITTEEMEN—ALL PARTIES—APRIL 12, 1938—Continued

11th District

Counties.	Democratic.				Republican.
	Francis J. Loughran.	Martin Raymund O'Brien.	Michael L. O'Brien.	Frank J. Loker.	Justus L. Johnson.
DuPage	2,314	3,980	1,209	839	13,490
Kane	3,472	5,225	1,127	674	15,390
McHenry	840	1,829	569	185	5,587
Will	12,455	4,061	1,490	876	12,535
Total	19,081	15,095	4,395	2,574	47,002

12th District

Counties.	Democratic.		Republican.		
	J. E. Ryan.	William L. O'Connell.	A. K. Stiles.	Edward Clyde Armstrong.	Frank Farrington.
Boone	393	185	1,709	998	309
DeKalb	1,075	712	5,489	892	409
Grundy	916	706	1,958	1,717	793
Kendall	518	134	1,059	769	297
LaSalle	8,269	3,144	4,677	6,615	3,274
Winnebago	5,705	3,433	7,004	4,017	1,412
Total	16,876	8,314	21,896	15,008	6,494

13th District

Counties.	Democratic.		Republican.	
	Sherwood Dixon.	Leslie L. Simpson.	Ben L. Berve.	Scattering.
Carroll	794	252	2,087	
JoDaviess	828	495	3,096	
Lee	2,241	412	3,866	
Ogle	935	222	5,309	1
Stephenson	1,974	2,189	5,382	
Whiteside	1,775	535	5,861	
Total	8,547	4,105	25,601	1

14th District

Counties.	Democratic.		Republican.
	James C. Mayor.	M. B. Welsh.	Ben T. Reidy.
Hancock	4,129	887	2,904
Henderson	930	240	1,185
McDonough	2,393	892	3,740
Mercer	675	798	2,764
Rock Island	4,700	4,512	5,446
Warren	1,889	442	3,197
Total	14,716	7,771	19,236

VOTE FOR STATE CENTRAL COMMITTEEMEN—ALL PARTIES—APRIL 12, 1938—Continued

15th District

Counties.	Democratic.		Republican.
	Kenneth A. Elmore.	L. Fred O'Brien.	Roy E. Larson.
Adams	10,795	2,914	3,098
Fulton	2,740	3,014	3,725
Henry	3,491	1,409	4,796
Knox	3,489	2,925	7,342
Schuyler	1,379	917	896
Total	21,894	11,179	19,857

16th District

Counties.	Democratic.	Republican.	
	Charles V. O'Hern.	Edward T. O'Connor.	George Jochem.
Bureau	3,498	3,828	980
Marshall	1,766	1,161	380
Peoria	14,717	10,445	4,076
Putnam	585	789	192
Stark	793	1,191	198
Tazewell	5,104	2,556	896
Total	26,463	19,970	6,722

17th District

Counties.	Democratic.		Republican.
	C. Everett Smith.	Ray W. Hinshaw.	William C. Radliff.
Ford	1,273	180	2,513
Livingston	3,934	875	4,845
Logan	3,624	809	3,079
McLean	4,478	2,478	9,578
Woodford	1,692	383	2,094
Total	15,001	4,725	22,109

18th District

Counties.	Democratic.	Republican.
	Norman Bennett.	Robert R. Bookwalter.
Clark	3,056	1,807
Cumberland	1,591	1,154
Edgar	3,635	2,666
Iroquois	2,700	4,056
Kankakee	3,035	6,854
Vermilion	7,524	9,289
Total	21,541	25,826

VOTE FOR STATE CENTRAL COMMITTEEMEN—ALL PARTIES—APRIL 12, 1938—Continued

19th District

Counties.	Democratic.		Republican.	
	John W. Yantis.	George M. Brown.	John W. Evans.	Paul Prehn.
Champaign	3,897	2,279	3,433	5,327
Coles	3,503	1,768	1,923	1,896
DeWitt	1,478	828	1,259	825
Douglas	1,524	758	1,158	1,605
Macon	7,432	5,049	7,064	1,903
Moultrie	2,114	448	709	593
Piatt	1,111	508	850	1,108
Shelby	4,504	1,084	773	848
Total	25,563	12,722	17,169	14,105

20th District

Counties.	Democratic.			Republican.	
	Joe Knight.	Don Irving.	Buell Brake.	Richard Yates Rowe.	Charles M. Hagen.
Brown	838	881	785	119	176
Calhoun	1,097	110	58	344	794
Cass	2,451	561	240	456	345
Greene	2,350	365	322	416	164
Jersey	2,596	130	130	265	536
Mason	2,139	426	273	709	466
Menard	1,453	343	129	1,052	682
Morgan	4,907	970	387	3,341	726
Pike	2,707	2,747	310	622	406
Scott	1,325	342	95	668	207
Total	21,863	6,875	2,729	7,992	4,502

21st District

Counties.	Democratic.				Republican.		
	Harry B. Hershey.	Barney Flaherty.	Al W. Evans.	D. O. (Doc) Christy.	Hiram L. Williamson.	Murray S. Hanes.	Scattering.
Christian	6,105	779	506	426	2,134	814	----------
Macoupin	2,750	4,314	1,357	1,019	1,963	911	----------
Montgomery	3,252	930	889	664	1,937	699	----------
Sangamon	9,964	2,660	4,102	3,179	13,393	9,014	4
Total	22,071	8,683	6,854	5,288	19,427	11,438	4

VOTE FOR STATE CENTRAL COMMITTEEMEN—ALL PARTIES—APRIL 12, 1938—Continued

22d District

Counties.	Democratic.			Republican.
	John J. Hallihan.	Herman F. Kreipke.	John F. Erdelen.	R. R. "Bob" Thomas.
Bond	1,209	116	159	1,540
Madison	14,394	2,567	2,733	6,747
Monroe	997	318	78	1,217
St. Clair	23,427	7,310	2,733	6,110
Washington	1,416	160	199	2,063
Total	41,443	10,471	5,902	17,677

23d District

Counties.	Democratic.			Republican.
	John Kasserman.	George W. Howard, Jr.	A. W. Stoltz.	Frank G. Thompson.
Clinton	1,770	994	783	1,037
Crawford	1,625	543	461	1,351
Effingham	3,130	632	380	1,073
Fayette	1,864	1,111	691	2,335
Jasper	3,013	205	120	951
Jefferson	2,442	5,341	386	2,747
Lawrence	1,234	435	1,268	2,049
Marion	2,958	1,638	778	1,840
Richland	1,380	152	144	923
Wabash	394	441	1,912	1,229
Total	19,810	11,492	6,923	15,535

24th District

Counties.	Democratic.		Republican.	
	John Small.	Ivan A. Elliott.	John W. Spence.	Scattering.
Clay	1,747	988	1,381	----------
Edwards	541	514	1,404	----------
Gallatin	1,002	1,374	507	----------
Hamilton	1,557	1,422	1,121	----------
Hardin	986	350	1,000	----------
Johnson	1,672	296	1,928	----------
Massac	1,014	302	1,515	1
Pope	839	240	1,524	----------
Saline	5,978	1,978	4,043	----------
Wayne	982	1,125	1,827	----------
White	1,611	3,654	791	----------
Total	17,929	12,243	17,041	1

VOTE FOR STATE CENTRAL COMMITTEEMEN—ALL PARTIES—APRIL 12, 1938—Concluded

25th District

Counties.	Democratic.		Republican.	
	A. M. (Doc) Thompson.	A. M. (Al) Carter.	John H. Searing.	C. H. Whitcomb.
Alexander	2,209	1,425	1,016	310
Franklin	6,429	6,158	1,742	1,540
Jackson	3,001	3,864	3,966	1,223
Perry	3,778	1,408	767	456
Pulaski	1,324	624	894	358
Randolph	4,232	1,432	1,083	1,465
Union	3,096	2,493	709	146
Williamson	6,681	5,740	1,915	2,841
Total	30,750	23,144	12,092	8,339

TOTAL PRIMARY VOTE BY COUNTIES—ALL PARTIES—APRIL 12, 1938

	Democratic.	Republican.
Adams	16,541	4,403
Alexander	4,980	2,448
Bond	2,230	2,778
Boone	889	4,719
Brown	3,273	325
Bureau	5,554	6,565
Calhoun	1,904	1,345
Carroll	1,575	3,755
Cass	5,058	963
Champaign	8,599	10,401
Christian	9,696	3,953
Clark	5,095	2,496
Clay	3,947	1,792
Clinton	6,923	1,661
Coles	7,847	5,299
Cook (See below).		
Crawford	3,865	1,879
Cumberland	2,867	1,622
DeKalb	2,582	8,837
DeWitt	3,090	2,758
Douglas	3,171	3,669
DuPage	10,798	17,849
Edgar	5,717	3,233
Edwards	1,437	2,550
Effingham	5,908	1,475
Fayette	5,944	3,840
Ford	1,885	3,610
Franklin	16,841	4,647
Fulton	8,484	5,277
Gallatin	4,090	806
Greene	6,001	725
Grundy	2,150	6,449
Hamilton	4,529	1,750
Hancock	6,465	3,615
Hardin	2,122	1,544
Henderson	1,517	1,611
Henry	6,460	5,908
Iroquois	4,334	7,551
Jackson	7,893	6,338
Jasper	3,968	1,335
Jefferson	10,522	3,374
Jersey	3,875	1,095
JoDaviess	2,301	4,708
Johnson	2,596	2,834
Kane	13,330	22,936
Kankakee	4,758	10,118
Kendall	827	3,136
Knox	8,392	8,718
Lake	12,048	25,392
LaSalle	15,501	19,530
Lawrence	4,076	2,871
Lee	3,222	5,615
Livingston	6,317	6,400
Logan	5,429	4,181
Macon	16,169	10,483
Macoupin	12,410	3,442
Madison	30,206	11,917
Marion	8,298	2,489
Marshall	2,668	1,937
Mason	4,380	1,445
Massac	1,759	4,119
McDonough	3,746	4,937
McHenry	5,071	8,446
McLean	9,494	12,917
Menard	2,725	2,244

TOTAL PRIMARY VOTE BY COUNTIES—ALL PARTIES—APRIL 12, 1938—Concluded

	Democratic.	Republican.
Mercer	2,079	4,318
Monroe	1,858	2,021
Montgomery	8,355	3,485
Morgan	7,921	4,585
Moultrie	3,332	1,713
Ogle	1,621	8,342
Peoria	20,841	17,856
Perry	6,621	1,653
Piatt	2,181	2,365
Pike	7,566	1,355
Pope	1,464	2,258
Pulaski	2,700	2,856
Putnam	952	1,433
Randolph	7,243	3,095
Richland	2,495	1,458
Rock Island	14,686	7,245
Saline	9,612	6,138
Sangamon	25,736	26,646
Schuyler	3,263	1,241
Scott	2,310	1,025
Shelby	7,069	1,989
Stark	1,043	1,682
St. Clair	49,417	9,668
Stephenson	5,181	6,624
Tazewell	7,895	4,783
Union	7,303	1,010
Vermilion	14,212	12,962
Wabash	3,571	1,765
Warren	2,917	4,328
Washington	2,683	4,124
Wayne	3,523	3,055
White	6,817	1,116
Whiteside	3,459	8,970
Will	22,440	16,763
Williamson	15,729	6,284
Winnebago	12,471	16,012
Woodford	2,936	2,931
Down State	697,851	542,219
Cook County	1,046,154	264,418
Total	1,744,005	806,637

PRIMARY VOTE FOR UNITED STATES SENATOR—ALL PARTIES—APRIL 12, 1938

Counties.	Democratic.					Republican.		
	Michael L. Igoe.	Newton Jenkins.	Albert Lagerstedt.	Scott W. Lucas.	John J. Sullivan.	William J. Baker.	Richard J. Lyons.	Clarence P. Parker.
Adams	3,241	325	103	10,632	495	562	2,366	805
Alexander	1,002	33	19	2,725	217	123	1,423	98
Bond	445	100	22	1,321	47	379	1,324	273
Boone	144	22	26	541	51	343	3,226	213
Brown	406	34	5	2,412	84	18	242	37
Bureau	1,213	240	22	3,493	92	1,532	3,081	759
Calhoun	225	17	10	1,341	24	183	683	148
Carroll	132	82	18	1,105	34	532	1,201	861
Cass	740	39	11	3,715	73	38	701	96
Champaign	1,502	151	32	6,039	251	922	6,809	1,301
Christian	2,548	209	54	5,218	367	773	2,038	432
Clark	854	76	28	3,290	127	401	1,615	142
Clay	747	175	21	2,454	55	148	1,083	290
Clinton	1,416	468	60	3,753	119	165	792	273
Coles	1,438	111	41	5,172	168	932	3,085	412
Cook (See below).								
Crawford	751	37	77	2,375	51	138	1,104	323
Cumberland	432	36	16	1,883	113	382	838	129
DeKalb	611	135	12	1,496	134	1,453	4,491	810
DeWitt	415	73	78	2,227	63	609	1,384	333
Douglas	364	44	9	2,375	66	590	2,089	337
DuPage	3,406	383	99	5,946	237	1,968	12,682	1,213
Edgar	1,373	291	45	3,229	159	760	1,848	310
Edwards	461	6	10	753	11	166	1,213	283
Effingham	974	179	26	4,036	77	163	733	355
Fayette	844	72	33	3,804	228	577	2,151	323
Ford	262	34	5	1,446	47	334	2,381	282
Franklin	5,783	238	137	7,654	528	689	2,501	517
Fulton	1,715	179	188	5,629	106	1,288	2,457	685
Gallatin	891	46	59	2,262	65	81	358	134
Greene	953	33	77	3,733	25	67	502	57
Grundy	827	57	12	1,045	85	853	3,366	642
Hamilton	1,630	43	20	2,035	98	139	875	352
Hancock	816	229	60	4,504	153	384	2,420	365
Hardin	275	24	39	1,316	30	101	751	259

Henderson	262	27	36	1,041	25	154	863	345
Henry	1,108	196	35	4,654	78	1,505	3,218	491
Iroquois	895	153	26	2,514	167	971	3,519	708
Jackson	1,820	56	32	5,314	118	638	3,934	557
Jasper	794	62	18	2,619	68	179	836	194
Jefferson	2,637	108	41	5,989	205	407	2,171	380
Jersey	481	47	75	2,495	69	143	583	93
JoDaviess	514	134	20	1,341	65	400	2,438	961
Johnson	269	26	18	1,844	30	248	1,372	414
Kane	4,426	331	112	6,825	312	2,115	15,403	2,261
Kankakee	968	163	49	2,873	226	834	6,954	627
Kendall	83	22	2	666	13	434	1,606	325
Knox	1,585	128	111	5,873	80	2,013	4,960	597
Lake	4,094	348	366	5,919	284	665	22,434	592
LaSalle	4,107	305	82	9,450	274	1,955	10,385	3,306
Lawrence	564	72	98	2,562	83	287	1,474	458
Lee	730	58	10	1,962	190	717	3,265	415
Livingston	1,186	46	21	4,725	52	1,553	3,806	367
Logan	936	56	86	3,868	64	879	2,198	501
Macon	3,180	395	241	10,655	240	1,919	6,117	886
Macoupin	3,641	333	306	6,700	227	361	2,430	321
Madison	6,779	1,285	306	16,757	920	1,809	6,043	1,284
Marion	1,836	315	45	5,003	143	269	1,466	415
Marshall	706	27	12	1,725	27	410	1,190	141
Mason	350	25	11	3,630	90	141	925	191
Massac	216	19	13	1,154	40	406	640	652
McDonough	651	109	11	2,741	61	620	3,057	581
McHenry	1,253	100	91	2,991	131	271	7,123	276
McLean	1,890	135	43	6,660	179	2,318	6,776	1,383
Menard	476	26	6	2,010	41	139	1,494	242
Mercer	552	24	59	1,283	24	520	1,456	1,219
Monroe	122	8	17	1,492	21	296	940	156
Montgomery	1,928	107	163	5,260	123	442	2,189	305
Morgan	1,563	36	22	5,618	159	536	2,897	638
Moultrie	320	38	18	2,519	51	159	843	362
Ogle	420	45	3	921	95	3,344	2,458	512
Peoria	6,345	361	400	11,704	406	2,025	8,930	3,447
Perry	1,034	36	32	4,735	81	171	1,017	207
Piatt	338	26	17	1,519	43	225	1,491	352
Pike	794	84	27	5,780	112	189	636	331

PRIMARY VOTE FOR UNITED STATES SENATOR—ALL PARTIES—APRIL 12, 1938—Concluded

Counties.	Democratic.					Republican.		
	Michael L. Igoe.	Newton Jenkins.	Albert Lagerstedt.	Scott W. Lucas.	John J. Sullivan.	William J. Baker.	Richard J. Lyons.	Clarence P. Parker.
Pope	459	16	10	675	26	194	1,195	193
Pulaski	621	20	13	1,460	141	161	1,395	220
Putnam	226	19	5	604	8	220	838	85
Randolph	608	124	42	5,426	108	258	2,274	155
Richland	522	52	19	1,431	85	193	812	221
Rock Island	4,383	233	460	8,108	253	787	3,484	1,979
Saline	2,922	155	62	4,932	281	558	3,355	806
Sangamon	8,715	300	106	13,949	634	2,143	18,956	1,992
Schuyler	417	35	10	2,372	124	121	724	173
Scott	317	6	8	1,918	11	95	621	163
Shelby	1,008	110	31	4,845	264	489	1,116	147
Stark	213	24	3	760	3	427	916	137
St. Clair	9,749	564	381	28,416	1,560	1,856	5,050	546
Stephenson	1,601	348	44	2,959	389	1,270	3,233	1,688
Tazewell	1,837	134	52	4,964	306	470	2,611	845
Union	1,483	70	32	4,142	232	71	808	52
Vermilion	3,036	929	82	8,504	186	2,848	5,861	1,513
Wabash	601	86	68	2,214	43	182	850	289
Warren	407	71	7	2,211	47	412	2,687	547
Washington	589	29	32	1,716	26	528	2,163	237
Wayne	990	39	15	2,018	44	423	1,485	307
White	1,637	61	85	3,960	105	86	673	195
Whiteside	1,171	61	10	1,988	95	1,195	5,197	789
Will	10,202	652	176	8,628	777	2,236	10,562	1,552
Williamson	4,781	208	81	7,479	379	622	4,032	411
Winnebago	4,170	266	209	6,494	500	6,208	7,301	866
Woodford	644	42	19	2,007	47	777	1,513	221
Down State	163,999	14,747	6,617	418,530	16,771	75,290	315,062	57,671
Cook County	562,478	18,061	6,619	383,231	15,193	30,192	190,597	19,113
Total	726,477	32,808	13,236	801,761	31,964	105,482	505,659	76,784

PRIMARY VOTE FOR STATE TREASURER—ALL PARTIES—APRIL 12, 1938

Counties.	Democratic.			Republican.	
	Bruce A. Campbell.	G. N. (Pat.) Keefe.	Louie E. Lewis.	William R. McCauley.	Warren Wright.
Adams	3,652	1,791	8,923	1,478	2,010
Alexander	909	74	2,700	962	435
Bond	665	48	1,177	943	908
Boone	128	73	532	988	2,300
Brown	718	74	1,825	163	132
Bureau	1,081	196	3,332	2,149	2,829
Calhoun	383	27	988	570	318
Carroll	259	48	1,045	975	1,523
Cass	1,199	107	2,520	418	379
Champaign	2,137	260	5,226	3,922	4,327
Christian	2,807	274	4,616	1,654	1,434
Clark	1,229	123	2,698	1,312	742
Clay	1,025	74	2,183	1,229	365
Clinton	1,632	129	3,710	750	429
Coles	2,155	299	3,940	1,809	2,201
Cook (See below).					
Crawford	825	46	2,240	1,131	372
Cumberland	541	36	1,790	804	477
DeKalb	655	151	1,390	2,552	3,954
DeWitt	625	87	1,961	1,185	1,034
Douglas	723	74	1,973	1,470	1,302
DuPage	2,902	774	5,624	8,126	6,917
Edgar	1,984	181	2,608	1,618	1,205
Edwards	611	5	606	1,311	316
Effingham	1,154	80	3,821	694	513
Fayette	1,177	87	3,305	1,738	977
Ford	258	81	1,376	1,476	1,387
Franklin	4,632	371	9,324	1,719	1,802
Fulton	2,665	196	4,365	1,906	2,176
Gallatin	1,110	46	1,898	213	307
Greene	1,775	96	2,229	187	421
Grundy	657	111	1,086	1,997	2,641
Hamilton	1,462	44	2,129	591	655
Hancock	1,294	164	3,993	1,684	1,425
Hardin	341	20	1,221	539	481
Henderson	371	30	948	735	567
Henry	1,223	231	4,270	2,500	2,527
Iroquois	894	171	2,419	1,774	2,990
Jackson	2,115	171	4,804	2,519	2,301
Jasper	833	47	2,446	1,032	157
Jefferson	2,798	155	5,540	2,409	472
Jersey	1,344	111	1,355	172	588
JoDaviess	467	51	1,464	2,091	1,554
Johnson	306	23	1,748	1,250	645
Kane	3,379	1,212	5,971	9,271	8,830
Kankakee	726	215	3,005	5,103	2,849
Kendall	130	43	574	1,091	1,225
Knox	2,145	225	4,816	5,015	2,187
Lake	2,675	931	6,299	12,279	8,252
LaSalle	2,957	758	9,224	7,623	7,302
Lawrence	860	65	2,374	1,521	690
Lee	738	165	1,792	1,970	2,356
Livingston	970	118	4,495	3,019	2,396
Logan	1,381	134	3,176	1,539	1,845
Macon	3,852	618	9,068	5,039	3,473
Macoupin	4,117	472	5,911	1,454	1,544
Madison	8,291	1,312	14,765	4,409	3,969
Marion	2,211	142	4,463	1,328	704
Marshall	610	64	1,644	730	927
Mason	703	91	2,787	516	686

PRIMARY VOTE FOR STATE TREASURER—ALL PARTIES—APRIL 12, 1938 —Concluded

Counties.	Democratic.			Republican.	
	Bruce A. Campbell.	G. N. (Pat.) Keefe.	Louie E. Lewis.	William R. McCauley.	Warren Wright.
Massac	231	20	1,141	649	943
McDonough	928	101	2,342	1,746	2,348
McHenry	916	258	2,745	3,859	2,873
McLean	2,064	440	5,758	3,893	6,043
Menard	646	53	1,629	824	949
Mercer	566	46	1,198	1,332	1,670
Monroe	258	44	1,083	710	619
Montgomery	2,102	198	4,818	1,250	1,559
Morgan	1,924	193	4,761	1,460	2,691
Moultrie	461	42	2,318	705	622
Ogle	431	78	862	1,869	3,960
Peoria	5,167	1,285	11,217	4,835	8,604
Perry	1,256	167	4,267	666	656
Piatt	484	52	1,345	1,183	811
Pike	1,413	110	4,517	274	791
Pope	389	10	708	1,086	404
Pulaski	563	41	1,523	702	720
Putnam	159	17	638	547	527
Randolph	1,021	160	4,883	1,838	779
Richland	855	54	1,085	1,239	98
Rock Island	4,498	592	7,042	2,746	3,101
Saline	2,617	203	5,102	2,338	1,939
Sangamon	8,320	828	12,942	13,550	8,425
Schuyler	910	85	1,814	404	586
Scott	485	29	1,532	323	554
Shelby	1,391	112	4,487	895	779
Stark	214	26	730	476	950
St. Clair	15,587	1,360	21,520	4,635	1,840
Stephenson	1,422	317	3,247	2,156	3,851
Tazewell	2,146	338	4,240	1,729	1,986
Union	1,672	87	4,018	648	251
Vermilion	2,835	525	8,542	4,430	5,192
Wabash	887	47	1,972	899	374
Warren	513	51	2,068	1,303	2,218
Washington	819	65	1,434	1,379	1,275
Wayne	1,021	43	1,863	1,614	465
White	1,907	59	3,503	457	427
Whiteside	980	199	1,806	3,169	3,655
Will	6,247	1,894	9,934	6,737	7,102
Williamson	4,214	194	7,794	2,787	1,908
Winnebago	3,861	622	6,391	5,033	8,307
Woodford	583	72	1,894	1,434	930
Down State	176,429	24,919	376,425	216,461	203,512
Cook County	448,615	62,941	373,240	144,124	87,268
Total	625,044	87,860	749,665	360,585	290,780

PRIMARY VOTE FOR SUPERINTENDENT OF PUBLIC INSTRUCTION—ALL PARTIES—APRIL 12, 1938

Counties.	Democratic.				Republican.	
	Thomas M. Enright.	Frank A. Jensen.	Elmer Henry Vogel.	John A. Wieland.	Wiley B. Garvin.	Scattering.
Adams	578	7,133	855	4,615	3,237	
Alexander	156	1,924	76	1,133	1,119	
Bond	73	1,036	103	605	1,569	
Boone	57	421	38	157	2,764	
Brown	102	1,266	78	1,074	260	
Bureau	259	2,860	132	1,217	4,536	
Calhoun	94	781	43	417	734	
Carroll	61	867	74	311	2,200	
Cass	170	1,868	138	1,315	716	
Champaign	372	3,861	316	2,763	7,415	
Christian	366	3,417	567	2,960	2,869	
Clark	94	1,677	99	2,218	1,864	
Clay	97	1,802	82	1,190	1,325	
Clinton	181	3,136	195	1,639	1,049	
Coles	250	2,840	205	2,859	3,201	
Cook (See below).						
Crawford	102	1,666	98	1,124	1,324	
Cumberland	70	1,440	97	707	1,161	
DeKalb	110	1,229	129	636	5,594	
DeWitt	113	1,637	110	720	1,976	
Douglas	86	1,884	101	590	2,140	
DuPage	908	4,874	733	2,598	13,404	
Edgar	253	1,700	141	2,549	2,657	
Edwards	24	551	23	497	1,328	
Effingham	120	3,378	156	1,271	1,080	
Fayette	122	2,422	169	1,882	2,281	
Ford	40	1,226	46	327	2,667	
Franklin	927	6,003	582	5,019	2,968	
Fulton	263	3,306	424	2,903	3,535	
Gallatin	130	1,577	91	1,077	441	
Greene	308	1,566	177	1,559	501	
Grundy	96	895	96	694	4,075	
Hamilton	89	1,548	134	1,651	1,070	
Hancock	244	3,343	235	1,407	2,969	
Hardin	55	934	39	456	915	
Henderson	66	814	31	399	1,201	
Henry	305	3,717	224	1,229	4,760	
Iroquois	127	2,181	114	1,059	4,020	
Jackson	184	4,115	193	2,333	4,308	
Jasper	116	2,065	72	926	1,041	
Jefferson	342	5,040	217	2,339	2,575	
Jersey	232	1,116	141	967	590	
JoDaviess	132	1,228	78	490	3,318	
Johnson	48	1,515	55	409	1,771	
Kane	659	4,747	518	4,342	14,458	
Kankakee	143	2,732	124	871	7,048	
Kendall	32	526	13	146	2,107	
Knox	313	4,188	419	1,781	6,824	
Lake	894	4,709	914	2,946	17,734	
LaSalle	495	7,841	1,128	3,021	13,244	
Lawrence	178	1,897	82	966	1,874	
Lee	202	1,578	162	644	3,945	
Livingston	103	4,009	175	1,236	4,860	
Logan	158	2,512	263	1,513	3,032	
Macon	525	7,422	677	4,402	7,883	
Macoupin	568	4,406	599	4,401	2,847	
Madison	1,978	12,281	2,168	5,815	7,104	
Marion	197	3,618	256	2,653	1,819	
Marshall	69	1,385	119	682	1,483	
Mason	128	2,173	185	870	1,058	

PRIMARY VOTE FOR SUPERINTENDENT OF PUBLIC INSTRUCTION—ALL PARTIES—APRIL 12, 1938—Concluded

Counties.	Democratic.				Republican.	
	Thomas M. Enright.	Frank A. Jensen.	Elmer Henry Vogel.	John A. Wieland	Wiley B. Garvin.	Scattering.
Massac	36	997	46	251	1,295	1
McDonough	105	1,910	140	1,123	3,744	
McHenry	213	2,293	217	1,007	5,469	
McLean	532	5,146	383	2,057	8,819	
Menard	79	1,413	68	696	1,601	
Mercer	152	893	84	594	2,778	
Monroe	22	1,251	49	248	1,177	
Montgomery	289	4,035	409	2,117	2,417	
Morgan	513	3,553	173	2,265	3,566	
Moultrie	67	1,805	66	762	1,225	
Ogle	106	789	60	415	4,971	
Peoria	1,492	8,887	1,626	5,104	11,893	
Perry	171	3,729	240	1,162	1,181	
Piatt	60	1,084	53	617	1,796	
Pike	230	3,087	283	2,384	1,008	
Pope	20	388	27	699	1,402	
Pulaski	78	1,039	31	623	1,080	
Putnam	18	566	28	169	954	
Randolph	168	4,099	243	1,161	2,223	
Richland	75	1,058	77	629	966	
Rock Island	2,291	5,235	870	3,281	5,322	
Saline	357	3,833	469	2,844	3,814	
Sangamon	1,318	9,072	859	10,310	19,532	
Schuyler	153	1,491	112	872	891	
Scott	71	1,219	50	625	734	
Shelby	147	3,545	319	1,862	1,605	
Stark	51	618	33	221	1,329	
St. Clair	4,104	17,765	1,762	10,586	6,018	
Stephenson	382	2,496	302	1,601	5,345	
Tazewell	439	3,531	505	1,977	3,325	
Union	210	3,248	146	1,744	809	
Vermilion	602	6,640	486	3,628	8,117	
Wabash	147	1,554	113	914	1,118	
Warren	86	1,791	81	555	3,279	
Washington	51	1,350	90	649	2,196	
Wayne	46	1,651	53	1,019	1,623	
White	211	2,978	111	1,860	749	
Whiteside	366	1,473	138	1,027	5,804	
Will	2,246	7,810	1,757	5,420	12,393	
Williamson	634	5,601	441	4,392	4,178	
Winnebago	778	7,330	418	2,459	12,417	2
Woodford	134	1,526	151	668	2,126	
Down State	34,414	303,662	29,078	181,177	370,137	3
Cook County	88,904	268,073	66,492	420,566	216,062	
Total	123,318	571,735	95,570	601,743	586,199	3

PRIMARY VOTE FOR CLERK OF THE SUPREME COURT—ALL PARTIES—APRIL 12, 1938

Counties.	Democratic.						Republican.			
	Adam F. Bloch.	R. William Buckley.	James E. Dolan.	George Francis Keough.	Walter J. Orlikoski.	Rudolph E. Stastney.	Sanford F. Giles.	George E. Lambur, Jr.	Shelton L. Smith.	Charles W. Vail.
Adams	7,209	1,160	1,421	348	1,313	891	434	897	839	1,257
Alexander	2,264	294	318	55	611	41	106	816	181	243
Bond	1,078	105	132	35	338	32	157	512	651	491
Boone	331	111	109	24	50	11	418	272	562	1,954
Brown	1,328	243	230	38	240	154	26	150	31	74
Bureau	2,604	260	623	89	516	95	1,126	741	996	2,014
Calhoun	810	67	159	25	105	53	84	433	165	193
Carroll	708	77	104	18	294	97	276	469	572	1,140
Cass	2,028	302	407	54	312	162	58	331	99	272
Champaign	3,965	568	1,083	96	733	526	812	1,985	1,762	3,572
Christian	3,483	473	1,294	434	1,095	207	260	1,019	651	1,105
Clark	2,139	240	379	291	519	84	118	954	293	637
Clay	1,959	179	237	31	482	149	116	788	196	347
Clinton	3,214	272	360	83	681	225	116	595	216	199
Coles	3,240	393	942	396	760	143	419	1,158	1,050	1,314
Cook (See below).										
Crawford	1,905	194	192	17	334	176	161	612	293	361
Cumberland	1,498	107	195	92	264	40	110	506	264	368
DeKalb	1,010	176	273	100	418	47	729	1,332	2,334	1,788
DeWitt	1,630	142	364	120	200	58	245	625	457	832
Douglas	1,697	144	306	155	196	51	208	1,080	629	840
DuPage	4,486	770	798	620	1,823	362	3,464	4,601	2,088	4,512
Edgar	2,264	379	714	235	665	130	253	1,057	550	961
Edwards	588	33	36	5	386	21	115	847	185	400
Effingham	3,299	263	331	65	439	195	112	461	233	356
Fayette	2,919	201	499	162	388	115	235	1,271	583	686
Ford	1,205	120	151	25	91	19	306	1,305	522	641
Franklin	6,027	1,059	1,231	285	3,437	268	456	1,197	893	829
Fulton	3,710	727	812	126	1,073	148	352	731	1,431	1,544
Gallatin	1,663	163	238	28	459	134	58	73	113	263
Greene	1,758	450	503	82	541	72	27	167	146	203
Grundy	821	197	221	66	445	39	675	1,080	1,165	1,697
Hamilton	1,646	160	496	47	866	54	108	301	449	327

PRIMARY VOTE FOR CLERK OF THE SUPREME COURT—ALL PARTIES—APRIL 12, 1938—Concluded

Counties.	Democratic.						Republican.			
	Adam F. Bloch.	R. William Buckley.	James F. Dolan.	George Francis Keough.	Walter J. Orlikoski.	Rudolph E. Stastney.	Sanford F. Giles.	George E. Lambur, Jr.	Shelton L. Smith.	Charles W. Vail.
Hancock	3,354	524	558	125	431	90	260	1,184	640	887
Hardin	996	91	82	14	152	84	101	155	194	534
Henderson	792	78	153	21	195	24	237	422	197	445
Henry	3,796	268	464	116	626	87	1,221	1,071	748	1,851
Iroquois	2,025	420	341	72	386	47	846	698	1,072	2,156
Jackson	4,275	492	352	124	1,294	68	459	1,625	816	1,706
Jasper	2,097	139	252	144	354	56	83	595	182	253
Jefferson	4,490	589	879	409	1,097	129	253	1,547	410	510
Jersey	1,131	345	577	85	212	59	63	227	190	201
JoDaviess	1,150	99	133	33	309	124	255	1,700	611	945
Johnson	1,569	66	123	13	141	28	107	661	732	361
Kane	4,193	2,013	1,457	434	1,625	214	1,807	8,086	3,749	3,918
Kankakee	2,513	323	461	88	331	47	629	4,154	1,177	1,944
Kendall	488	129	42	12	33	2	227	735	666	586
Knox	4,154	674	541	122	839	127	503	2,923	2,177	1,385
Lake	4,165	1,234	1,254	527	1,961	244	1,708	9,315	2,530	6,146
LaSalle	5,841	1,350	2,214	404	1,918	291	1,150	4,248	4,960	4,169
Lawrence	1,990	223	271	40	304	193	245	428	501	874
Lee	1,358	268	248	112	454	70	227	774	1,547	1,630
Livingston	3,986	211	342	242	520	80	361	1,057	1,129	2,881
Logan	2,786	209	529	234	464	93	254	636	776	1,648
Macon	7,079	1,371	1,792	610	1,525	259	817	2,539	1,258	3,744
Macoupin	4,682	1,161	1,092	377	2,089	199	205	1,402	636	652
Madison	11,144	2,539	3,567	967	2,704	717	1,037	2,022	2,921	2,198
Marion	3,647	577	667	64	1,027	306	169	954	415	461
Marshall	1,379	100	189	141	315	54	150	426	274	797
Mason	2,284	216	240	71	141	200	122	334	221	495
Massac	990	53	81	19	125	17	132	207	733	460
McDonough	1,921	383	284	152	381	42	334	700	777	2,252
McHenry	2,102	295	423	113	635	76	677	2,148	939	2,490
McLean	4,732	696	1,141	319	816	98	1,281	1,887	4,376	2,396
Menard	1,440	193	170	33	252	69	176	599	291	667
Mercer	838	152	294	44	298	36	797	428	714	1,024
Monroe	1,293	108	47	22	66	15	133	464	275	384

Montgomery	4,142	577	603	150	1,051	72	243	1,230	615	583
Morgan	3,717	625	956	136	711	102	526	843	669	1,821
Moultrie	1,825	117	253	19	148	186	112	305	198	667
Ogle	573	108	216	103	202	46	644	1,452	1,503	2,007
Peoria	8,957	1,580	2,876	379	2,016	945	2,413	3,329	3,083	4,308
Perry	3,831	444	301	75	548	60	155	328	241	572
Piatt	1,095	131	194	21	184	132	150	773	351	691
Pike	3,654	386	592	95	418	313	126	169	221	494
Pope	574	42	91	18	273	19	65	846	308	214
Pulaski	1,117	172	123	38	340	21	164	565	271	374
Putnam	505	32	73	40	80	23	55	366	203	422
Randolph	4,310	522	339	68	240	68	194	1,216	336	731
Richland	1,003	185	153	104	202	73	100	555	163	289
Rock Island	4,632	1,189	2,327	565	2,371	249	1,660	995	994	2,170
Saline	3,635	640	1,292	182	1,316	209	483	1,254	1,428	977
Sangamon	10,512	1,885	3,425	408	4,571	281	1,667	8,213	2,538	9,708
Schuyler	1,486	239	280	39	276	176	89	284	263	350
Scott	1,382	148	138	15	120	80	57	209	174	381
Shelby	3,763	256	675	220	528	117	128	600	308	385
Stark	641	40	103	31	91	13	269	419	216	500
St. Clair	21,338	2,914	3,422	899	4,031	783	1,264	3,076	718	1,171
Stephenson	2,228	425	565	162	723	657	780	1,056	1,302	2,715
Tazewell	3,250	712	824	128	884	414	578	1,506	787	615
Union	3,421	351	339	70	812	82	39	314	331	156
Vermilion	6,378	789	1,552	496	1,529	249	1,064	3,609	1,896	2,843
Wabash	1,642	267	218	35	365	130	114	268	264	583
Warren	1,738	283	208	65	183	27	417	666	582	1,789
Washington	1,330	143	84	37	510	33	286	810	474	1,046
Wayne	1,707	107	120	81	533	60	214	906	267	502
White	3,069	217	344	41	1,064	214	42	88	133	608
Whiteside	1,437	199	269	89	701	60	387	1,810	2,009	2,341
Will	6,866	1,074	2,618	2,341	4,028	637	2,369	3,968	4,162	2,861
Williamson	5,650	1,100	954	217	2,923	167	511	2,064	1,002	964
Winnebago	3,974	759	2,064	831	2,324	278	1,401	4,051	3,944	3,640
Woodford	1,570	144	177	185	235	69	192	906	575	648
Down State	302,118	46,420	65,186	18,933	80,625	16,089	48,124	133,766	91,962	134,596
Cook County	252,757	52,938	74,884	42,144	398,523	31,349	32,846	104,846	44,231	45,399
Total	554,875	99,358	140,070	61,077	479,148	47,438	80,970	238,612	136,193	179,995

PRIMARY VOTE FOR REPRESENTATIVES IN CONGRESS—STATE AT LARGE—ALL PARTIES—APRIL 12, 1938

Counties.	Democratic.					Republican.				
	Lewis M. Long.	John C. Martin.	Barratt O'Hara.	Thomas L. O'Hern.	T. V. Smith.	Stephen A. Day.	C. Marcellus Donigan.	Harley D. Jones.	Simon E. Lantz.	Frederick A. Virkus.
Adams	3,569	3,247	1,671	6,194	5,902	1,797	417	1,268	1,542	666
Alexander	825	964	284	1,936	2,275	424	71	302	877	933
Bond	421	627	187	895	951	773	311	671	798	443
Boone	123	115	133	327	322	1,405	248	1,521	1,284	511
Brown	569	540	278	986	1,386	81	15	60	189	159
Bureau	1,051	1,319	577	2,264	2,097	2,362	790	1,876	2,350	817
Calhoun	324	270	139	696	748	247	75	182	502	430
Carroll	585	280	147	471	692	1,086	475	844	1,012	517
Cass	855	1,071	447	1,253	1,845	243	27	199	463	378
Champaign	1,526	1,492	849	4,159	4,053	3,522	469	3,065	4,322	2,108
Christian	2,309	2,134	978	2,916	3,847	1,277	183	939	1,505	1,270
Clark	810	890	482	2,217	2,087	665	61	450	1,309	924
Clay	731	1,145	310	1,507	1,727	444	171	476	796	633
Clinton	1,163	1,485	434	2,531	2,883	328	136	389	617	491
Coles	1,643	1,769	818	3,300	3,197	1,832	281	1,663	2,187	935
Cook (See below).										
Crawford	826	890	362	1,528	1,738	478	85	588	814	592
Cumberland	441	472	252	1,243	1,420	551	76	370	618	611
DeKalb	1,659½	428	498½	405	929	3,182½	454½	2,099	2,426	2,037½
DeWitt	729	515	297	1,395	1,436	809	143	983	1,167	620
Douglas	488	515	312	1,591	1,557	979	170	1,203	1,453	853
DuPage	3,090	2,524	1,977	3,837	4,069	7,756	1,484	4,372	6,380	5,432
Edgar	1,287	1,695	621	1,707	1,924	1,224	369	918	1,448	766
Edwards	402	411	58	518	530	293	88	405	1,027	794
Effingham	802	1,193	423	2,688	2,673	408	189	472	543	331
Fayette	844	1,124	290	2,493	2,873	890	163	681	1,616	1,381
Ford	291	220	147	1,042	1,151	1,217	257	580	1,766	1,043
Franklin	4,202	4,175	1,032	4,485	6,007	1,670	311	1,283	960	978
Fulton	1,866	2,030	878	3,831	2,896	2,033	329	1,924	1,666	701
Gallatin	622	789	256	1,380	1,793	191	40	345	175	83
Greene	931	1,909	428	1,066	1,487	254	45	282	279	134
Grundy	516	513	295	803	735	2,402	365	1,648	1,603	1,480
Hamilton	1,166	1,271	184	1,329	1,534	608	113	423	424	250
Hancock	1,111	1,342	689	2,705	2,983	981	449	890	1,850	1,136
Hardin	345	343	117	915	941	374	120	517	350	254

Henderson	263	320	145	717	767	444	91	535	776	424
Henry	1,095	1,430	715	3,241	3,091	2,506	855	1,860	2,272	966
Iroquois	772	768	559	1,906	1,959	2,988	302	1,419	1,889	1,503
Jackson	1,488	1,711	443	3,948	4,220	1,447	326	1,195	2,663	1,779
Jasper	771	748	271	1,794	1,896	368	91	281	690	529
Jefferson	2,118	2,462	637	3,693	4,162	931	215	631	1,620	1,315
Jersey	771	918	378½	869½	988	353	47	402	277½	88½
JoDaviess	479	442	226	1,028	1,044	1,180	379	814	2,146	1,502
Johnson	270	282	74	1,403	1,415	759	141	493	869	621
Kane	3,032	2,661	2,259	4,661	4,390	6,834	1,016	4,471	10,768	6,659
Kankakee	549	608	710	2,197	2,416	2,216	545	1,427	4,612	4,738
Kendall	199	93	80	460	429	1,003	132	668	1,309	560
Knox	1,438	1,462	981	4,036	3,461	2,342	386	2,906	4,168	2,626
Lake	2,501	2,584	2,446	3,840	4,453	5,704	1,642	6,002	10,681	8,935
LaSalle	2,370	2,651	2,234	6,613	5,992	6,079	927	4,814	7,884	4,559
Lawrence	695	904	406	1,767	1,902	813	193	1,162	1,065	537
Lee	793	585	450	1,237	1,298	2,013	260	1,280	1,723	1,564
Livingston	854	867	392	3,793	3,666	2,352	253	800	4,719	1,513
Logan	857	1,047	639	2,359	2,493	1,231	255	1,617	1,810	743
Macon	3,481	3,933	1,504	5,879	6,932	2,919	603	3,546	4,046	2,423
Macoupin	3,513	4,051	1,324	3,810	4,283	1,048	153	1,473	1,655	960
Madison	5,724	6,516	3,618	9,677	10,543	4,113	1,137	3,152	2,938	1,673
Marion	1,734	3,514	574	2,572	3,017	740	304	762	1,043	683
Marshall	490	480	232	1,400	1,126	544	77	278	1,485	477
Mason	493	684	245	1,816	2,238	431	86	353	664	422
Massac	228	197	84	898	1,022	1,032	266	578	336	184
McDonough	723	900	410	1,795	1,714	1,908	784	1,475	1,844	674
McHenry	843	841	667	1,978	1,911	2,214	384	2,371	2,850	2,076
McLean	1,757	1,976	963	4,445	4,651	4,115	707	2,745	7,517	1,309
Menard	484½	659	234	1,287½	1,576	709	73	639	1,086	779
Mercer	457	489	274	796	861	1,391	251	1,570	1,473	371
Monroe	168	150	88	1,231	1,199	275	106	377	858	525
Montgomery	1,685	1,956	724	3,441	3,494	1,042	151	1,413	1,449	830
Morgan	1,251	1,757	580	2,717	3,807	1,305	181	1,128	2,096	1,382
Moultrie	356	456	163	1,745	1,676	491	80	364	826	332
Ogle	446	317	186	506	672	2,969	397	1,807	2,091	1,657
Peoria	3,387	3,693	2,974	12,363	6,174	5,162	1,181	7,038	6,727	1,690
Perry	805	961	352	3,638	3,496	509	108	412	747	394
Piatt	422	382	163	1,162	1,155	656	113	629	1,319	887
Pike	1,498	1,345	475	2,803	3,342	621	137	438	369	177

PRIMARY VOTE FOR REPRESENTATIVES IN CONGRESS—STATE AT LARGE—ALL PARTIES—APRIL 12, 1938—Concluded

Counties.	Democratic					Republican.				
	Lewis M. Long.	John C. Martin.	Barratt O'Hara.	Thomas L. O'Hern.	T. V. Smith.	Stephen A. Day.	C. Marcellus Donigan.	Harley D. Jones.	Simon E. Lantz.	Frederick A. Virkus.
Pope	398	399	41	536	565	444	99	325	856	805
Pulaski	462	490	132	966	1,166	505	105	241	631	570
Putnam	172	162	64	463	436	327	55	197	966	333
Randolph	620	845	388	3,931	4,043	633	160	518	1,978	1,361
Richland	557	657	151	859	885	403	122	330	644	437
Rock Island	3,913	3,511	2,008	4,946	4,389	2,789	494	3,136	2,491	985
Saline	2,254	2,475	619	3,154	3,841	2,093	503	1,547	1,359	1,002
Sangamon	6,534	8,166	2,649	8,620	9,629	7,124	1,151	6,359	13,059	9,588
Schuyler	741½	684½	316	1,370	1,716½	390½	83½	318½	642½	304
Scott	412	448	162	1,128	1,350	463½	89½	269	238½	238½
Shelby	1,046	1,226	467	3,019	3,722	581	64	391	1,013	786
Stark	140	184	104	658	531	529	207	479	782	435
St. Clair	7,141	7,553	3,523	21,393	18,767	1,502	312	1,331	4,537	3,144
Stephenson	1,399	1,540	1,029	2,000	1,911	3,216	869	2,267	2,258	1,023
Tazewell	1,552½	1,663	682½	3,197	3,512	1,114	279	946½	2,406	1,381½
Union	1,313	1,493	365	2,790	3,869	469	43	179	315	645
Vermilion	3,120	2,742	1,984	5,585	5,797	5,511	1,055	4,094	3,770	1,810
Wabash	719	715	363	1,337	1,491	572	115	535	529	257
Warren	480	493	243	1,607	1,526	1,424	611	1,161	1,921	711
Washington	502	619	123	1,230	1,254	753	215	773	1,533	984
Wayne	786	939	152	1,498	1,634	837	210	573	1,024	749
White	1,458	1,867	382	2,519	3,041	452	119	533	348	88
Whiteside	905	717	357	1,230	1,463	2,993	391	1,580	3,007	2,442
Will	5,282	5,762	4,192	6,018	5,402	6,516	821	5,312	5,439	2,712
Williamson	3,676	3,607	707	4,479	6,183	1,693	287	1,291	2,214	2,153
Winnebago	3,871½	3,066	1,839½	3,769½	5,130½	7,155½	731	4,148	5,938	4,408½
Woodford	480	532	242	1,539	1,424	616	111	412	2,304	980
Down State	139,317½	150,062½	70,015	271,976½	282,297	169,649	33,617½	138,459	213,881½	132,090½
Cook County	411,854	421,692	180,132	232,148	292,155	87,129	22,111	65,422	123,452	118,200
Total	551,171½	571,754½	250,147	504,124½	574,452	256,778	55,728½	203,881	337,333½	250,290½

PRIMARY VOTE FOR CLERK OF THE APPELLATE COURT—ALL PARTIES—APRIL 12, 1938

1st District—Cook County

Democratic—		Republican—	
Sheldon W. Govier	454,730	Felix F. Kucharski	78,631
Joseph P. Burke	234,029	Leonard C. M. Johnson	45,938
Albin Victor Spunar	85,923	William A. Cunnea, Jr.	28,438
		Frank J. Dowd	22,545
		Wayne Wallace	21,805
		Cecil D. Johnson	14,852
		William J. Holl	7,677
		Jerry J. Curnane	2,709

2d District

Counties.	Democratic.		Republican.	
	Herbert O. Martin.	Paul E. Ryan.	Justus L. Johnson.	Scattering.
Boone	309	261	2,783	
Bureau	2,064	1,258	4,709	
Carroll	570	390	2,252	
DeKalb	1,026	802	5,743	
DuPage	5,991	1,988	13,950	
Grundy	873	791	4,211	
Henderson	891	230	1,238	
Henry	3,869	1,114	4,864	
Iroquois	2,279	875	4,186	
JoDaviess	753	590	3,260	
Kane	5,667	3,046	16,720	
Kankakee	2,726	708	7,162	
Kendall	520	140	2,194	1
Knox	4,249	1,730	6,907	
Lake	5,711	2,668	17,646	
LaSalle	3,826	6,045	13,822	
Lee	1,233	820	3,982	
Livingston	3,827	952	4,940	
Marshall	1,152	540	1,495	
McHenry	2,264	772	5,867	
Mercer	1,011	506	2,860	
Ogle	598	415	5,123	
Peoria	8,844	6,241	12,396	
Putnam	442	203	996	
Rock Island	6,266	3,476	5,538	
Stark	575	232	1,319	
Stephenson	2,599	1,622	5,581	
Warren	1,631	602	3,358	
Whiteside	1,405	854	6,267	
Will	9,911	6,921	12,951	
Winnebago	4,965	4,550	12,887	
Woodford	1,580	579	2,194	
Total	89,627	51,921	199,401	1

PRIMARY VOTE FOR CLERK OF THE APPELLATE COURT—ALL PARTIES—APRIL 12, 1938—Continued

3d District

Counties.	Democratic.	Republican.
	Roy A. Johnston.	Robert L. Conn.
Adams	10,056	3,090
Brown	1,575	225
Calhoun	832	767
Cass	2,408	705
Champaign	6,086	7,215
Christain	5,903	2,868
Clark	3,147	1,882
Coles	4,797	3,374
Cumberland	1,655	1,171
DeWitt	2,278	1,919
Douglas	2,099	2,469
Edgar	3,760	2,659
Ford	1,448	2,604
Fulton	4,553	3,649
Greene	2,161	512
Hancock	4,294	2,789
Jersey	1,625	608
Logan	3,510	3,060
Macon	11,926	7,725
Macoupin	7,405	2,705
Mason	2,381	1,071
McDonough	2,733	3,799
McLean	6,442	8,868
Menard	1,574	1,512
Montgomery	4,630	2,431
Morgan	4,944	3,576
Moultrie	2,334	1,201
Piatt	1,479	1,793
Pike	3,830	906
Sangamon	17,367	20,019
Schuyler	1,961	864
Scott	1,217	711
Shelby	4,653	1,565
Tazewell	5,162	3,277
Vermilion	8,094	8,061
Total	150,319	111,650

PRIMARY VOTE FOR CLERK OF THE APPELLATE COURT—ALL PARTIES—APRIL 12, 1938—Concluded

4th District

Counties.	Democratic.			Republican.		
	Clyde D. Mitchell.	Waller M. Buckham.	Dute F. Braner.	E. J. Abt.	O. C. Smith.	Arthur W. Summers.
Alexander	1,106	1,431	236	161	864	290
Bond	503	212	856	271	682	734
Clay	954	467	1,317	106	404	925
Clinton	1,411	1,278	974	111	197	841
Crawford	1,025	921	534	114	809	520
Edwards	351	540	55	137	401	814
Effingham	1,084	741	2,272	99	265	755
Fayette	1,341	518	1,866	210	1,405	1,115
Franklin	5,535	1,829	4,166	385	2,308	847
Gallatin	1,054	625	358	55	134	347
Hamilton	1,244	825	614	146	530	517
Hardin	281	864	179	115	302	585
Jackson	1,946	1,642	2,607	705	1,687	2,195
Jasper	1,184	375	941	66	176	857
Jefferson	3,817	4,578	435	122	533	2,125
Johnson	364	1,265	126	166	500	1,112
Lawrence	904	665	1,102	261	869	893
Madison	8,231	3,681	8,912	1,641	2,878	3,110
Marion	2,601	1,811	612	142	651	1,160
Massac	315	711	79	245	566	649
Monroe	285	498	583	496	401	376
Perry	933	641	3,309	204	527	504
Pope	179	664	98	88	247	1,106
Pulaski	579	889	241	152	501	489
Randolph	1,062	3,386	386	439	1,467	591
Richland	593	297	569	57	303	660
Saline	2,585	2,560	1,339	272	813	3,311
St. Clair	15,182	5,817	10,212	3,579	922	977
Union	1,838	1,538	913	59	213	566
Wabash	1,181	788	253	87	303	838
Washington	753	377	611	628	865	1,028
Wayne	1,014	811	276	161	506	1,197
White	1,775	869	1,177	95	264	440
Williamson	4,581	2,366	1,911	395	1,766	2,089
Total	67,791	46,480	50,119	11,970	25,259	34,563

PRIMARY VOTE FOR REPRESENTATIVES IN CONGRESS—ALL PARTIES—APRIL 12, 1938

1st District—Cook County.

Democratic—	
Arthur W. Mitchell	16,995
Augustus L. Williams	2,703
James P. Durden	1,132
Scattering	1
Republican—	
William L. Dawson	4,577
Louis B. Anderson	4,340
Oscar DePriest	4,059
Roscoe Conkling Simmons	1,703
Benjamin W. Clayton	253

2nd District—Cook County.

Democratic—	
Raymond S. McKeough	70,514
Edward P. Garrity	24,454
Theodore R. Katzmann	16,093
Scattering	2
Republican—	
Noble W. Lee	24,444
Edward J. Finan	9,549

3rd District—Cook County.

Democratic—	
Edward A. Kelly	91,734
Frank Pulaski	32,585
Republican—	
Goodwin L. Dosland	17,740
Milford H. Olds	8,166
Thomas Patrick McGrath, Jr	3,659
Martin John Neylon	3,069

4th District—Cook County.

Democratic—	
Harry P. Beam	31,537
Stanislaus E. Basinski	15,759
John Zukorski	5,284
Kazmer Moczarski	2,434
Scattering	2
Republican—	
Dominic M. Janec, Jr	3,256
A. J. Gorman	2,115

5th District—Cook County.

Democratic—	
Adolph J. Sabath	24,711
Scattering	1
Republican—	
Max Price	1,948
Martin Dykema	675

6th District—Cook County.

Democratic—	
A. F. Maciejewski	78,758
Richey V. Graham	26,549
James J. Curtis	7,707
Joseph Edward Kavanagh	6,004
Thomas J. Cullerton	5,773
John R. Ryan	3,770
Raymond B. Dwyer	3,171
Elmo A. Finn	2,946
William J. Terrell	2,419
James F. Mansfield	1,935
Joseph Higgins	1,757
Patrick J. Concannon	1,754
Ambrose Kelly	1,610
George E. Fitzgerald	1,513
Donald D. McFeely	1,403
John L. Duffy	1,090
Republican—	
Robert Isham Randolph	30,897
Maurice O'Connor	6,918

7th District—Cook County.

Democratic—	
Leonard W. Schuetz	116,928
John C. Marcinkiewicz, Jr	34,805
George D. Zielinski	18,957
William Jerome Caponigri	16,961
Republican—	
James C. Moreland	38,969
Harry G. Weimer	5,145
John L. Coffield	2,450
Scattering	1

8th District—Cook County.

Democratic—	
Leo Kocialkowski	16,833
John J. Liss	6,684
Stanley Henry Kunz	2,152
Peter Lavorata	1,211
Stanley Guziec	713
Robert McCutcheon	626
Leopold Lagona	422
Republican—	
Rena E. Pikiel	2,022

9th District—Cook County.

Democratic—	
James McAndrews	26,960
Frank W. Brown	6,184
Michael J. Hanrahan	4,960
Scattering	1
Republican—	
Charles S. Dewey	11,472
Scattering	1

10th District

Counties.	Democratic.			Republican.		
	Joseph F. Elward.	William Mason.	C. Hilding Anderson.	Ralph E. Church.	John Fay Harris.	Robert E. Schaefer.
Cook	47,751	21,871	14,642	37,804	1,744	2,130
Lake	2,924	2,812	2,737	16,395	5,323	812
Total	50,675	24,683	17,379	54,199	7,067	2,942

PRIMARY VOTE FOR REPRESENTATIVES IN CONGRESS—ALL PARTIES—APRIL 12, 1938—Continued

11th District

Counties.	Democratic.	Republican.
	William J. Bossingham.	Chauncey W. Reed.
DuPage	7,214	15,143
Kane	6,992	17,572
McHenry	2,685	6,333
Will	14,010	13,334
Total	30,901	52,382

12th District

Counties.	Democratic.	Republican.	
	Edward C. Hunter.	N. M. Mason.	S. Fred Cummings.
Boone	495	2,926	640
DeKalb	1,667	5,599	1,171
Grundy	1,416	3,272	1,959
Kendall	635	1,847	580
LaSalle	9,849	15,116	1,794
Winnebago	9,608	11,091	2,697
Total	23,670	39,851	8,841

13th District

Counties.	Democratic.		Republican.	
	Theodore A. Secker.	Scattering.	Leo E. Allen.	Scattering.
Carroll	796		2,800	
JoDaviess	1,004		4,240	
Lee	1,794		4,403	
Ogle	847	1	6,192	
Stephenson	3,814	67	6,139	82
Whiteside	1,949		7,118	
Total	10,204	68	30,892	82

14th District

Counties.	Democratic.		Republican.
	Chester Thompson.	Scattering.	Anton J. Johnson.
Hancock	4,598		2,977
Henderson	1,194		1,198
McDonough	3,054		4,142
Mercer	1,678		2,826
Rock Island	10,851	1	5,392
Warren	2,295		3,280
Total	23,670	1	19,815

PRIMARY VOTE FOR REPRESENTATIVES IN CONGRESS—ALL PARTIES—APRIL 12, 1938—Continued

15th District

Counties.	Democratic.		Republican.		
	Lewis L. Boyer.	Jos. E. Heckenkamp.	R. B. Chiperfield.	A. Otis Arnold.	William B. Smiley.
Adams	10,823	3,642	454	1,685	2,086
Fulton	5,308	1,411	3,629	635	524
Henry	4,534	675	3,162	1,431	686
Knox	5,578	1,082	4,560	1,944	1,264
Schuyler	2,190	541	522	443	136
Total	28,433	7,351	12,327	6,138	4,696

16th District

Counties.	Democratic.	Republican.
	James C. Dillon.	Everett M. Dirksen.
Bureau	3,541	5,567
Marshall	1,672	1,738
Peoria	14,796	15,820
Putnam	560	1,185
Stark	731	1,489
Tazewell	5,113	4,272
Total	26,413	30,071

17th District

Counties.	Democratic.		Republican.
	Thomas V. Watson.	C. S. Schneider.	Leslie C. Arends.
Ford	233	1,371	3,182
Livingston	4,028	850	5,424
Logan	2,119	1,539	3,439
McLean	5,325	1,992	10,627
Woodford	1,346	790	2,374
Total	13,051	6,542	25,046

18th District

Counties.	Democratic.	Republican.		
	James A. Meeks.	Jessie Sumner.	Russell L. Guin.	Hugh M. Luckey.
Clark	3,414	528	1,208	445
Cumberland	1,766	438	596	365
Edgar	3,932	908	1,009	1,147
Iroquois	3,291	5,017	846	1,020
Kankakee	3,594	5,630	1,780	1,389
Vermilion	9,895	2,457	6,411	3,032
Total	25,892	14,978	11,850	7,398

PRIMARY VOTE FOR REPRESENTATIVES IN CONGRESS—ALL PARTIES—APRIL 12, 1938—Continued

19th District

Counties.	Democratic.	Republican.				
	Hugh M. Rigney.	William H. Wheat.	Franklin W. Shilling.	Chester E. Davis.	U. A. Teets.	Scattering.
Champaign	6,405	5,732	1,508	1,359	327	
Coles	4,911	2,629	1,257	352	85	
DeWitt	2,083	1,323	427	337	75	
Douglas	2,326	1,950	608	295	46	
Macon	11,886	3,171	5,309	405	128	
Moultrie	2,504	940	308	83	23	
Piatt	1,614	1,377	369	201	41	1
Shelby	4,574	1,274	256	114	25	
Total	36,303	18,396	10,042	3,146	750	1

20th District

Counties.	Democratic.			Republican.
	James M. Barnes.	Howard Manning.	R. B. Siepker.	Stuart E. Pierson.
Brown	804	1,262	88	234
Calhoun	485	685	55	797
Cass	1,753	1,450	92	710
Greene	1,680	1,940	106	589
Jersey	382	2,517	55	647
Mason	1,558	1,719	54	1,074
Menard	1,320	596	61	1,527
Morgan	5,759	767	104	3,603
Pike	2,261	1,694	1,719	880
Scott	1,216	553	59	723
Total	17,218	13,183	2,393	10,784

21st District

Counties.	Democratic.		Republican.		
	Frank W. Fries.	A. E. Rouland.	Frank M. Ramey.	Evan Howell.	Joseph L. Moore.
Christian	5,887	1,101	2,192	843	259
Macoupin	8,924	2,125	1,963	849	280
Montgomery	5,526	1,215	2,185	873	110
Sangamon	10,890	10,044	8,392	11,375	3,089
Total	31,227	14,485	14,732	13,940	3,738

PRIMARY VOTE FOR REPRESENTATIVES IN CONGRESS—ALL PARTIES—APRIL 12, 1938—Continued

22d District

Counties.	Democratic.		Republican.	
	Edwin M. Schaefer.	Adolph B. Nesbit.	Jesse R. Brown.	Leroy E. Miller.
Bond	1,440	206	1,716	444
Madison	17,347	4,355	7,830	1,970
Monroe	1,320	164	972	463
St. Clair	28,728	7,401	4,739	1,429
Washington	1,822	228	1,853	1,050
Total	50,657	12,354	17,110	5,356

23d District

Counties.	Democratic.	Republican.
	Laurence F. Arnold.	O. A. James.
Clinton	3,775	1,045
Crawford	2,969	1,453
Effingham	4,129	1,103
Fayette	3,286	2,448
Jasper	2,907	982
Jefferson	7,287	2,585
Lawrence	2,996	1,915
Marion	4,859	2,067
Richland	1,718	954
Wabash	2,395	1,106
Total	36,321	15,658

24th District

Counties.	Democratic.	Republican.
	Claude V. Parsons.	R. R. Randolph.
Clay	2,856	1,379
Edwards	1,056	1,486
Gallatin	2,725	523
Hamilton	2,741	1,168
Hardin	1,619	1,047
Johnson	1,953	2,057
Massac	1,361	1,676
Pope	1,183	1,700
Saline	7,436	4,700
Wayne	2,187	1,572
White	3,883	826
Total	29,000	18,134

PRIMARY VOTE FOR REPRESENTATIVES IN CONGRESS—ALL PARTIES—APRIL 12, 1938—Concluded

25th District

Counties.	Democratic.		Republican.	
	Kent E. Keller.	William D. Lyerle.	R. G. Crisenberry.	George W. Dowell.
Alexander	2,990	716	1,015	448
Franklin	10,135	2,848	1,799	1,739
Jackson	6,080	905	4,383	924
Perry	4,939	529	915	529
Pulaski	1,324	162	732	607
Randolph	5,052	918	2,258	447
Union	2,999	2,790	618	232
Williamson	9,819	2,170	3,322	1,452
Total	43,338	11,038	15,042	6,378

PRIMARY VOTE FOR STATE SENATOR—ALL PARTIES—APRIL 12, 1938

1st District—Cook County.

Democratic—	
Michael P. Sheahan	6,470
Republican—	
Daniel A. Serritella	2,085
James H. Pricer	543
James T. Brewington	345
Charles A. Wathier	114
Sidney D. Abelson	83
Scattering	1

3rd District—Cook County.

Democratic—	
William A. Wallace	11,592
Christopher C. Wimbish	2,622
Republican—	
William E. King	7,286
Aaron H. Payne	2,852

5th District—Cook County.

Democratic—	
John B. Geary	26,901
Harry R. Chapman	11,658
Wayne McMillen	5,295
Edward P. Garrity	1,363
George E. Murphy	1,321
Sam Harris	1,299
Edward J. Landis	1,200
Francis Patrick Canary	1,111
Republican—	
Bernard M. Epstein	10,327
J. Henry Aronson	4,035

7th District—Cook County.

Democratic—	
Charles F. Baumrucker	31,989
Ralph E. Sinsheimer	21,751
Republican—	
Arthur J. Bidwill	23,054
Frank E. Foster	17,129

9th District—Cook County.

Democratic—	
Richard J. Daley	16,231
Henry A. Piotrowski	3,297
Robert J. Mulcahy	2,772
Joseph J. Nowicki	2,149
Louis J. Mayer	1,623
Frank Wilkowski	1,431
Sigmund Pawlik	1,298
Joseph Przybylo	1,201
Antoinette H. Nauseda	1,021
Republican—	
Anthony F. Benkowski	2,994

11th District—Cook County.

Democratic—	
John M. Lee	64,561
Richard J. Evans	14,016
Riley A. Bender	5,871
Samuel J. Coco	3,853
Republican—	
William A. Forgue	6,084
Arthur T. Weatherwax	4,416
Franklin Porter	3,764
Emery E. Reimer	2,316
Donald A. Borrelli	1,765
Charles R. Porter	1,542

13th District—Cook County.

Democratic—	
Francis J. Loughran	33,474
John J. Sullivan	19,614
James J. Ryan	12,789
John O'Keefe	5,513
John Harold McGillen	2,910
Thomas A. McManigal	1,439
Republican—	
Grenville Beardsley	19,113
Ambrose P. Finn	3,512

PRIMARY VOTE FOR STATE SENATOR—ALL PARTIES—APRIL 12, 1938—Continued

15th District—Cook County.

Democratic—	
Peter P. Kielminski	9,399
Republican—	
Matthew J. Vogel	1,622

17th District—Cook County.

Democratic—	
Michael Iarussi	5,605
Republican—	
James B. Leonardo	257
Scattering	1

19th District—Cook County.

Democratic—	
A. L. Marovitz	89,397
Scattering	1
Republican—	
James C. Soper	9,414
Louis E. Rotheiser	4,095

21st District—Cook County.

Democratic—	
George M. Maypole	23,042
Thomas F. Courtney	12,260
Stanley Arthur Lizak	2,776
Arthur Joseph Sage	994
Republican—	
James J. Cullen, Jr	6,925

23rd District—Cook County.

Democratic—	
Thomas E. Keane	31,551
Frank J. Kruppa	11,280
Merion Robert Samborski	3,183
Edward Kozuchowski	2,099
John Kluza, Jr	1,530
K. Pautz	1,130
Republican—	
Frank C. Wilkinson	8,132
William P. Schilke	5,018
Charles N. Shaw	2,331
Scattering	1

25th District—Cook County.

Democratic—	
Frank J. Huckin, Jr	49,631
Benjamin M. Becker	20,471
Stanley A. Lesniewski	10,733
Michael J. Geraty	9,576
Cornelius F. McCarthy	9,552
Dennis J. Swierczynski	8,877
Stanley Kielczynski, Jr	7,838
Ned Feinberg	6,100
Morgan E. Kneisel	2,141
Republican—	
Frank M. Kalteux	15,908
Thomas Francis Cline	3,992
George L. Kandlik	2,975
Robert Meyer Fink	2,491
Charles J. Blaul	2,377

27th District—Cook County.

Democratic—	
John Broderick	6,992
Frank J. Quirk	1,630
John Wilczynski	1,535
Joseph Klamrzynski	1,118
Frank Litterski	710
Rudolph Joseph Tuczynski	599
Republican—	
George F. Pulaski	625
George A. Gillmeister	571

28th District
(To fill vacancy)

Counties.	Democratic.		Republican.
	Nicholas L. Hubbard.	J. J. (Jess) Hill.	Webber Borchers.
Dewitt	1,965	515	1,828
Logan	4,009	750	2,943
Macon	9,419	3,915	7,711
Total	15,393	5,180	12,482

29th District—Cook County

Democratic—	
William J. Connors	8,069
Leo V. Kane	3,109
Scattering	1
Republican—	
Charles J. Monahan	1,507
Thomas McCormick Hartford	857
Eugene V. Rinard	281

31st District—Cook County

Democratic—	
Harold G. Ward	30,889
Eugene M. Hoyne	12,994
Edwin W. Hammer	3,882
William J. Henry	3,741
Republican—	
Homer A. Dodge	12,526
Francis B. Murphy	2,171
Allan R. Bloch	1,795

PRIMARY VOTE FOR STATE SENATOR—ALL PARTIES—APRIL 12, 1938—Continued

33d District

Counties.	Democratic.			Republican.
	Robert M. Harper.	John A. Bengston.	William L. Young.	Chas. F. Carpentier.
Henderson	747	274	143	1,196
Mercer	1,107	409	154	2,864
Rock Island	7,647	3,189	1,928	5,817
Total	9,501	3,872	2,225	9,877

35th District

Counties.	Democratic.		Republican.
	James H. Ketchin.	Clem Kirchner.	George C. Dixon.
DeKalb	509	1,424	6,216
Lee	2,024	345	4,560
Whiteside	1,052	812	6,702
Total	3,585	2,581	17,478

37th District

Counties.	Democratic.	Republican.
	Benjamin Downs.	Thomas P. Gunning.
Bureau	3,342	5,792
Henry	4,749	5,208
Stark	710	1,481
Total	8,801	12,481

39th District—LaSalle County

Democratic—		Republican—	
Vincent J. Dimond	7,215	O. E. Benson	14,937
Thomas V. Hardy	3,649		

41st District

Counties.	Democratic.			Republican.
	James R. Shaffer.	Albert E. Rosier.	James H. Donahue.	Richard J. Barr.
DuPage	6,292	774	1,481	14,108
Will	3,018	7,359	6,144	13,440
Total	9,310	8,133	7,625	27,548

PRIMARY VOTE FOR STATE SENATOR—ALL PARTIES—APRIL 12, 1938—Continued

42d District
(To fill vacancy)

Counties.	Democratic.			Republican.	
	John J. Parish.	W. R. (Bob) Hancock.	A. J. (Ben) Sweney.	Hervey O. Jones.	O. C. Forsman.
Clay	836	1,927	424	307	1,244
Clinton	2,713	1,268	856	994	317
Effingham	2,103	1,388	936	592	524
Marion	2,799	2,028	2,533	1,145	741
Total	8,451	6,611	4,749	3,038	2,826

43d District

Counties.	Democratic.		Republican.
	Edwin W. Daily.	Fred E. Windish.	Clinton L. Ewing.
Fulton	5,011	2,013	3,853
Knox	2,012	4,862	7,357
Total	7,023	6,875	11,210

45th District

Counties.	Democratic.	Republican.	
	O. B. Thompson.	Earl B. Searcy.	Scattering.
Morgan	4,919	3,854	
Sangamon	17,180	22,022	1
Total	22,099	25,876	1

47th District

Counties.	Democratic.	Republican.	
	James O. Monroe.	Norman G. Flagg.	Joseph P. Streuber.
Bond	1,442	1,222	879
Madison	16,958	5,388	4,371
Total	18,400	6,610	5,250

49th District—St. Clair County

Democratic—		Republican—	
Louis J. Menges	19,244	William H. Horner	4,685
Ben Emge	17,808	Russell A. Trovillion	1,653

PRIMARY VOTE FOR STATE SENATOR—ALL PARTIES—APRIL 12, 1938—Concluded

51st District

Counties.	Democratic.	Republican.	
	John David Upchurch.	Charles H. Thompson.	Scattering.
Hamilton	2,202	1,066	
Johnson	1,808	1,861	
Massac	1,163	1,402	1
Pope	953	1,460	
Saline	6,600	4,327	
Total	12,726	10,116	1

PRIMARY VOTE FOR REPRESENTATIVES IN THE GENERAL ASSEMBLY—ALL PARTIES—APRIL 12, 1938.

1st District—Cook County.

Democratic—	
Daniel M. Flanigan	14,668½
Dr. Frederick E. Norman	1,355
Romeo Giglio	1,226
Joseph P. Reilly	1,161
George N. Cardozo	354
Republican—	
Arthur T. Broche	3,065½
Ernest A. Greene	2,700½
Harris B. Gaines	2,294
George S. Barnes	1,644
Charles A. Griffin	527
Harry F. Kelly	274

2nd District—Cook County.

Democratic—	
Frank Ryan	25,272
James J. Ryan	19,947½
William J. Daly	6,680½
Republican—	
James J. Adduci	3,498
Scattering	9

3rd District—Cook County.

Democratic—	
George Garry Noonan	28,680
Thomas Elsworth Towles	3,659½
Richard Parker, Jr	3,086½
George Williams	2,617½
Republican—	
Charles J. Jenkins	11,771½
A. Andrew Torrence	6,637
William H. Temple	6,022½
Richard A. Harewood	3,848
Madison C. B. Mason	1,243½
Frank Zengri	304½

4th District—Cook County.

Democratic—	
John C. Kluczynski	42,511
James P. Boyle	36,979
Leonard Wolniak	23,990
Thomas P. McGreal	9,113½
Joseph Wozniak	7,714
Thomas F. Walsh	5,739½
George C. Hilton	4,094
Henry Kozla	2,108½
Stanley Niznik	1,542½
Republican—	
Michael A. Ruddy	8,361
Otto A. Richter	1,000½
Frank Radzikowski	597½
Albert Chojnacki	563
George Voght	441½

5th District—Cook County.

Democratic—	
James Weber Linn	44,682
Louis G. Berman	39,185
Thomas A. Dillon	35,181
John Edward Kelly	8,387
Joseph Jennings Attwell, Jr	6,747
David X. Meyers	3,714½
Edwin L. Baron	1,929½
William Louis Flacks	1,591½
Republican—	
William J. Warfield	21,677
Matilda Fenberg	13,298
Albert S. Light	4,015½
W. Thomas Soders	3,435
Sigmund J. Landler	2,553½

6th District—Cook County.

Democratic—	
Charles H. Weber	75,643
George H. Smith	49,715
Paul F. Donahue	32,846½
Patrick T. Driscoll	16,044½
John P. Cassidy	7,707½
Henry Aeberly, Jr	4,968½
George G. Schloetzer	4,815½
Republican—	
Drennan J. Slater	41,744
Herman Siems	14,752½
Helen M. Sewell	10,445½
Lewis A. Worrell	3,950½
Irving Bilton	2,189

7th District—Cook County.

Democratic—	
Emmett McGrath	81,684
Robert J. Burdett	63,191½
Republican—	
Bernice T. Van Der Vries	46,902
Arthur W. Sprague	37,981½
Frank P. Cowing	17,346½
Morell Gross	13,009½

PRIMARY VOTE FOR REPRESENTATIVES IN THE GENERAL ASSEMBLY—ALL PARTIES—APRIL 12, 1938—Continued

8th District

Counties.	Democratic.						Republican.					
	Thomas A. Bolger.	Joseph A. Jadrich.	Charles F. Hayes.	Thomas J. Keefe.	Edward T. Leonard.	Einar Sorenson.	Nick Keller.	Harold D. Kelsey.	Charles H. Francis.	Charles C. Kapschull.	Roy J. Stewart.	Victor O. Siegler.
Boone	1,070	256	218½	208	74	46	3,172½	1,007	3,717	474	1,646	1,281½
Lake	11,412	9,237½	1,906	1,762	1,690½	1,597	25,008½	16,097	8,392	14,215	3,538½	2,364
McHenry	9,400½	1,470½	1,283	323½	249	205	1,988	3,292½	6,608½	1,493½	6,778½	3,078½
Total	21,882½	10,964	3,407½	2,293½	2,013½	1,848	30,169	20,396½	18,717½	16,182½	11,963	6,724

9th District—Cook County

Democratic—		Republican—	
Peter P. Jezierny	33,722½	William S. Finucane	5,934½
William J. Gormley	29,083½	William J. Umbach	1,753
John A. Sullivan	14,070	Irene Tomas	806½
Edward Belzowski	13,796½	Charles Schultz	535½
		George A. Herrmann	460½
		Otto Al Siebert	241½

10th District

Counties.	Democratic.				Republican.				
	Frank B. Wilson.	John Baumgarten.	G. Harry Anderson.	Eric J. Anderson.	David Hunter, Jr.	Leroy M. Green.	Paul A. Kerr.	Roy Stacy.	Clifford E. Johnson.
Ogle	3,584½	226	159	198½	8,626	7,375	1,931	1,587½	866½
Winnebago	11,014	8,094	6,305½	5,142½	19,888	15,276½	4,097	3,361	2,293½
Total	14,598½	8,320	6,464½	5,341	28,514	22,651½	6,028	4,948½	3,160

11th District—Cook County

Democratic—		Republican—	
Michael E. Hannigan	90,823	David I. Swanson	27,461½
George A. Fitzgerald	68,158	Calvin T. Weeks	22,786
Thomas P. O'Donovan	60,739½	Michael L. Apato	4,721½
John H. O'Connor	12,400½	Martin John Neylon	2,648
Paul R. Friedrich	10,779½	Eugene Clyde Weafer	2,274½
James H. Fitzgerald	10,309½	Scattering	3
George A. Klein	8,819½		
Frank R. McGarr	7,676		
Ralph J. Senese	7,168½		
Edward P. O'Hare	4,781		
Scattering	3		

PRIMARY VOTE FOR REPRESENTATIVES IN THE GENERAL ASSEMBLY—ALL PARTIES—APRIL 12, 1938—Continued

12th District

Counties.	Democratic.					Republican.			
	Charles D. Franz.	William H. Schmich.	Charles L. Dwyer.	Alfred F. Stanley.	Charles E. Gray.	John A. Bingham.	Franklin U. Stransky.	Robert D. Kuehner.	Scattering.
Carroll	1,406½	246	524	264½	559	1,983½	7,379	553½	--------
JoDaviess	2,159	314	623	772	1,371	9,360½	2,370½	543	--------
Stephenson	6,441	3,842½	3,164½	1,908	427	6,727	6,602½	6,508½	3
Total	10,006½	4,402½	4,311½	2,944½	2,357	18,071	16,352	7,605	3

13th District—Cook County

Democratic—		Republican—	
William W. Powers	80,509½	Elmer J. Schnackenberg	39,771½
Adam S. Mioduski	66,800	William C. Henry	13,384
John G. Ryan	66,660	John E. Taylor	10,149½
Alfred Kamin	13,594	William Cyrus Howell	6,523
Frank B. Primrose	12,259		

14th District

Counties.	Democratic.		Republican.							
	Leon M. Schuler.	John F. Petit.	John C. Friedland.	Maud N. Pelters.	C. H. Dixon.	Lawrence Swinyer.	Dale K. McAlpine.	Charles L. Daniels.	Howard E. Smith.	Mrs. Bertha Robinson George.
Kane	21,947½	12,813½	20,043½	12,306	5,536	6,664	5,916½	5,822½	4,496½	1,278½
Kendall	589	1,660	657	699	6,142	23½	343½	341	192	70
Total	22,536½	14,473½	20,700½	13,005	11,678	6,687½	6,260	6,163½	4,688½	1,348½

15th District—Cook County

Democratic—		Republican—	
Edward Skarda	13,836½	John A. Pelka	5,051½
Matt Franz	13,747½	John J. Lipa	355
Chester J. Dankowski	8,493½		
Stephen T. Gezich	1,514		

16th District

Counties.	Democratic.		Republican.			
	William Vicars.	Beatrice S. Spandet.	Calistus A. Bruer.	Rollie C. Carpenter.	Charles M. Turner.	William F. Titus.
Livingston	12,942	2,249	6,527	7,101½	3,255	942
Marshall	4,513½	1,112½	882	842	2,184½	1,190
Putnam	1,739	421	438	162½	482½	2,799
Woodford	4,630	972	1,867	1,439	2,697½	1,032½
Total	23,824½	4,754½	9,714	9,545	8,619½	5,963½

PRIMARY VOTE FOR REPRESENTATIVES IN THE GENERAL ASSEMBLY—ALL PARTIES—APRIL 12, 1938—Continued

17th District—Cook County

Democratic—		Republican—	
Carmen Vacco	10,655	Peter C. Granata	602
Nicholas J. Mastro	8,059½		
Daniel Pintozzi	2,824		
Julia R. Gragido	808		
John Venetucci	467½		
Charles Coia	406½		
Joseph La Porte	236		
Joseph A. Breclow	206½		

18th District—Peoria County

Democratic—		Republican—	
Howard J. Gorman	39,881	August C. Grebe	12,265½
William J. Bowcott	5,555	Leo D. Crowley	11,257½
		Clarence P. Scott	10,298½
		William R. Allen	8,190
		James R. McEntee	3,167
		Guy W. Wait	2,324
		Carl M. Loer	2,004
		Charles Hindley	367½

19th District—Cook County

Democratic—		Republican—	
John O. Hruby	201,129	Arnold L. Lund	24,871½
John J. Gorman	94,620	Solomon P. Roderick	10,301
Alex W. Olszewski	18,783½	Arthur A. R. Nelson	5,951
James C. O'Brien, Jr	14,937½	Samuel Baron	978½
Roy R. Epstein	12,958½	Ben Shulman	951½
Will Lidsker	7,429		
Daniel J. O'Brien, Jr	7,210		
Walter C. Wellman	5,109½		
George Wm. Gamboney	3,368		
Shikey Toushin	2,754		
Julius Lucius Echeles	2,181		

20th District

Counties.	Democratic.			Republican.			
	Ben W. Alpiner.	Lester McGinnis.	Wm. Barron.	Harry L. Topping.	George B. Allen.	Elmer Wilson.	Frank C. Kreeb.
Grundy	2,882	1,508	351	2,821	11,817½	1,084	798½
Iroquois	6,521	1,593	818	8,783½	1,189½	2,493½	6,101½
Kankakee	9,575	1,347	491	13,631½	4,203	7,753	1,815½
Total	18,978	4,448	1,660	25,236	17,210	11,330½	8,715½

21st District—Cook County

Democratic—		Republican—	
Edward J. McCabe	40,356	Robert Petrone	12,163
Joseph L. Rategan	32,397½	Charles E. Roth	3,644½
Philip H. McGrath	9,166½	John A. Dunn	3,082
Gilbert Gordon	4,746	Carol J. Binkley	1,433½
Edward M. McDermott	4,346½	Ted Wajnarski	993
Michael F. Maher	4,244½	Aaron Skolnick	334
Henry D. Maggio	4,096½		
Joseph Vincent Bannach	4,075		
George T. Dougherty	3,237½		
John Mardy Warner	2,830½		
Frank Accettura	1,519½		
James V. Routson	982		

PRIMARY VOTE FOR REPRESENTATIVES IN THE GENERAL ASSEMBLY—ALL PARTIES—APRIL 12, 1938—Continued

22d District.

Counties.	Democratic.					Republican.		
	W. O. Edwards.	Oda M. Sizemore.	P. J. Breen.	Frank I. Roderick.	Roy A. McCowen.	John W. Speakman.	Augustus F. DeGafferelly.	Lawrence E. Newtson.
Edgar	2,288	7,581	5,682½	298½	244	5,565	854½	1,850½
Vermilion	14,686½	5,190½	6,598½	8,417	1,913	16,618½	9,515½	6,649
Total	16,974½	12,771½	12,281	8,715½	2,157	22,183½	10,370	8,499½

23d District—Cook County

Democratic—	
Arthur M. Kaindl	46,448½
Stanley A. Halick	37,757½
James J. Sullivan	15,687
Peter J. Sklodowski	15,076½
Gordon A. Stewart	6,064
John J. Hodor	5,788
Harold F. Hoffman	5,169½
Riley V. Johnson	4,834½
Mitchell L. Zuber	4,235½
Morris Solomon	3,900½
Albert H. Wazney	2,727½
Leo Schneiderman	2,177
Daniel Gombiner	1,382

Republican—	
William G. Thon	24,658
Stanley J. Coffey	11,599½
Thomas A. Patton	8,580
Maurice L. Blonsley	1,490½
Nat F. Grusin	941½

24th District

Counties.	Democratic.				Republican.			
	Tom M. Garman.	Ed. C. Brandenburger.	E. E. Sturdyvin.	O. W. Beach.	Everett R. Peters.	Charles W. Clabaugh.	Earl W. Wagner.	Ralph Fosnaugh.
Champaign	11,916	1,742	7,722½	897	14,583	5,989	4,662	1,995
Moultrie	884½	6,875½	571½	170½	1,821½	1,555	696½	104
Piatt	1,524½	1,947½	1,237	322	2,955	1,334½	1,190	427
Total	14,325	10,565	9,531	1,389½	19,359½	8,878½	6,548½	2,526

25th District—Cook County

Democratic—	
Benjamin S. Adamowski	154,853½
Raymond T. O'Keefe	81,380½
John Schwaba	71,464½
Dr. Louis Diamond	14,886½
Theodore J. Jankowski	11,818
Harold J. Berkowitz	10,906
Thomas F. McNamara	7,880½
George P. Hennessy	6,960
Theodore F. Smolka	4,986½
Joseph Domko, Jr	4,423½
Homer E. Nieft	4,355
William B. Penrock	4,161
Edward L. Skorzewski	4,110
Daniel Becco	2,959

Republican—	
Elroy C. Sandquist	31,004½
Titus L. Thelin	16,152
Frank Peska	12,672½
Henry G. Hansen	7,455
Stanley S. Day	5,517½
Marlow J. Madden	3,586½
George G. Both	2,199½
Charles B. Ehnborn	1,829½
Henry Rogalski	1,345
Edward E. Maciejewski	1,124
Edward Atlas	824
Frank P. Dobek	740
Scattering	3

PRIMARY VOTE FOR REPRESENTATIVES IN THE GENERAL ASSEMBLY—ALL PARTIES—APRIL 12, 1938—Continued

26th District

Counties.	Democratic.					Republican.				
	Joseph W. Russell.	Charles E. Dooley.	Charles E. Crumbaugh.	Oliver A. Allard.	Wm. H. Nickerson.	Ben S. Rhodes.	Homer Caton.	G. J. Johnson.	Maurice O. Kalathur.	Walter Ritchie.
Ford	4,084½	427½	95	74	105	1,134	1,478½	5,716½	1,009	568
McLean	13,451½	6,089	2,758	972½	448	10,976	10,615	6,182	5,427½	3,503
Total	17,536	6,516½	2,853	1,046½	553	12,110	12,093½	11,898½	6,436½	4,071

27th District—Cook County

Democratic—		Republican—	
Edward J. Petlak	11,694½	Stanley E. Martynowski	2,326½
John Kuklinski	11,180½	Joseph N. DeGrazio	2,090½
A. L. Auth	9,581½	Julius B. Wardzinski	146½
Stanley L. Matuszewski	3,252	John D. Miklasz, Jr	135½
George L. Flynn	2,006½	Joseph Strzalka	63½
Vincent A. Gadacz	1,613	Joe Nienajadla	43½

28th District

Counties.	Democratic.			Republican.			
	Dean S. McGaughey.	Felix E. Wilson.	Thomas F. Walsh.	Dan Dinneen.	Ray A. Dillinger.	Richard James Oglesby.	Dean C. Mont-gomery.
DeWitt	1,514½	5,426	1,113½	2,354½	1,737½	2,117	572½
Logan	4,461½	4,206½	4,152½	3,085	1,899	3,170	2,834
Macon	17,818	11,097½	11,125½	12,182½	11,917½	3,437½	1,330½
Total	23,794	20,730	16,391½	17,622	15,554	8,724½	4,737

29th District—Cook County

Democratic—		Republican—	
Edward P. O'Grady	11,768½	Robert M. Woodward	7,244
Arthur J. Quinn	10,579	Scattering	3
Joseph C. Meier	4,590		
Fred H. Hart	1,474½		
Lawrence Cornelius O'Brien	1,291		
Robert T. Walton	1,077½		
Robert E. Glasser	966		
Alvin R. Katz	864½		
Max A. Reinstein	582		
Scattering	2		

PRIMARY VOTE FOR REPRESENTATIVES IN THE GENERAL ASSEMBLY—ALL PARTIES—APRIL 12, 1938—Continued

30th District

Counties.	Democratic.			Republican.	
	H. V. Teel.	Major T. Flowerree.	John C. Harris.	Robert H. Allison.	William H. Smith.
Brown	3,594½	2,440½	997	222	105
Cass	6,218	2,952	2,198	1,679	226
Mason	2,710½	7,308½	1,077½	2,392½	563½
Menard	2,934	2,491½	1,994½	3,089	908
Schuyler	5,366½	1,557½	1,384½	1,947	593
Tazewell	9,211	5,199½	4,314½	9,162	1,833
Total	30,034½	21,949½	11,966	18,491½	4,228½

31st District—Cook County

Democratic—		Republican—	
Pierce L. Shannon	56,931½	Edward P. Saltiel	30,702
William B. Greene	39,860½	Alfred E. Roth	13,709½
John E. O'Connor	36,002		
Dexter Adelson	9,998½		
Andrew T. Grace	7,481		
Anthony Parisi	5,695½		

32d District

Counties.	Democratic.			Republican.		
	Ross E. Noper.	Louis P. Tiernan.	John P. Boyle.	Claude R. Thomas.	Sam Schaumleffel.	Charles E. Stone.
Hancock	10,255½	2,494½	1,987	7,026½	1,171½	1,599
McDonough	5,555	2,431	2,489½	7,082	1,696	4,765
Warren	5,333	1,411½	645½	2,322	8,795	778
Total	21,143½	6,337	5,122	16,430½	11,662½	7,142

33d District

Counties.	Democratic.			Republican.		
	Thomas A. Brennan.	Ora Smith.	Carroll E. Hicks.	Clinton Searle.	Harry M. McCaskrin.	George C. Condrack.
Henderson	333	3,734	112½	2,677½	1,350	257½
Mercer	2,078	2,710	276	5,391	4,181½	1,262
Rock Island	17,295	10,263½	6,957	10,016½	7,163½	2,528
Total	19,706	16,707½	7,345½	18,085	12,695	4,047½

PRIMARY VOTE FOR REPRESENTATIVES IN THE GENERAL ASSEMBLY—ALL PARTIES—APRIL 12, 1938—Continued

34th District

Counties.	Democratic.				Republican.			
	J. S. Mundy.	J. M. Turner.	Dan L. Harrington.	Maude S. Pfeifer.	Lew Wallace.	Dr. Raymond C. Gillogly.	John W. Lewis, Jr.	Sumner S. Anderson.
Clark	7,169½	5,406½	785½	618	1,225½	232	5,119	283½
Coles	5,083	4,667	8,578	1,615½	8,921	1,591	1,498	2,422
Douglas	2,250	2,513	1,655	1,884	1,268	6,861	1,059	507
Total	14,502½	12,586½	11,018½	4,117½	11,414½	8,684	7,676	3,212½

35th District

Counties.	Democratic.	Republican.				
	Henry J. White.	Dennis J. Collins.	George S. Brydia.	Arthur E. Hamilton.	Arthur L. Goodenough.	Dana P. Munn.
DeKalb	5,332	20,393½	1,464	1,213	856½	529½
Lee	5,449	7,974	3,145	1,737½	1,564	590½
Whiteside	7,019	2,265	6,355½	7,625	6,426½	3,270
Total	17,800	30,632½	10,964½	10,575½	8,847	4,390

36th District

Counties.	Democratic.					Republican.		
	Thomas J. Lenane.	William F. Gibbs.	W. Roy Donohoo.	Lawrence A. Zeiger.	J. H. Hanly.	Henry F. Scarborough.	A. L. Martin.	W. Albert Shanholtzer.
Adams	19,002	13,355	1,277	8,744	1,110	5,419½	4,314	696½
Calhoun	1,514½	945	1,575	48	60½	2,466	364	138½
Pike	2,039	3,537	13,239½	317	345½	2,298	694	51
Scott	2,170½	1,417	1,712½	91	117	1,472	211	50
Total	24,726	19,254	17,804	9,200	1,633	11,655½	5,583	936

37th District

Counties.	Democratic.		Republican.			
	Henry Knauf.	Henry Morrasy.	Frederick W. Rennick.	James A. Nowlan.	Jack B. Ellis.	Marvin H. Grimm.
Bureau	11,375	3,276	10,309½	4,669	1,025½	774½
Henry	12,304	4,021	6,614	5,516	2,213	1,215
Stark	1,856	680	1,237½	2,357½	117	1,061½
Total	25,535	7,977	18,161	12,542½	3,355½	3,051

PRIMARY VOTE FOR REPRESENTATIVES IN THE GENERAL ASSEMBLY—ALL PARTIES—APRIL 12, 1938—Continued

38th District

Counties.	Democratic.							Republican.	
	Dr. Frank A. Stewart.	Raymond S. Richmond.	Rollins L. Scott.	Claude H. Griffiths.	A. W. "Buster" Firley.	Luther H. (Stubby) Stubblefield.	A. H. Behrens.	Hugh W. Cross.	William (Bill) Robison.
Greene	1,372½	251	6,175½	3,318½	90	1,250½	134½	1,493½	279½
Jersey	3,302½	304½	1,929	1,301	158½	637	210½	2,807½	221
Macoupin	10,770½	1,070½	1,664½	3,077	5,511	3,115½	4,063½	5,017½	3,522½
Montgomery	4,526	10,586	1,120	1,481½	648½	1,342½	741½	6,540	2,324
Total	19,971½	12,212	10,889	9,178	6,408	6,345½	5,150	15,858½	6,347

39th District—LaSalle County

Democratic—	
Edward G. Hayne	13,738½
Jeremiah F. Walsh	9,428½
Orlando S. Smith	7,171
Daniel McMullen	6,139½
Ralph Desper	4,644

Republican—	
J. Ward Smith	10,502½
Elmer P. Hitter	9,311
Terrence S. Martin	6,467
William J. Lewis	6,277
Walter A. Kemery	6,109½
B. W. Hetherington	5,921
Clinton D. Sargent	3,984½
Charles Bennett	2,993
William C. Null	1,327½

40th District

Counties.	Democratic.					Republican.		
	Sam S. Lorton.	Ed Marvel.	C. F. Easterday.	Fred D. Chappelear.	Will F. Jordan.	Henry D. Sparks.	Will P. Welker.	C. C. Hunter.
Christian	6,154½	13,106½	4,400½	515½	2,110	3,912½	902½	5,879
Cumberland	3,039	1,285	2,155½	168	199	2,710½	772	479½
Fayette	3,804	1,919½	6,886½	2,328	202½	1,513	7,845½	496
Shelby	10,433½	5,011½	2,477½	479½	571½	4,091	842	512
Total	23,431	21,322½	15,920	3,491	3,083	12,227	10,362	7,366½

41st District

Counties.	Democratic.						Republican.		
	Joseph Sam Perry.	Ruth Brannon.	Joseph T. O'Neil.	Cornelius D. Sullivan.	Joseph B. Wagner.	Otto J. Hruby.	Warren L. Wood.	Lottie Holman O'Neill.	William R. McCabe.
DuPage	17,736	6,197	1,520	667	1,293	1,443	17,169½	22,517	8,075
Will	12,024½	16,825	10,186½	7,098½	5,219½	4,301	22,448½	10,434	13,659
Total	29,760½	23,022	11,706½	7,765½	6,512½	5,744	39,618	32,951	21,734

PRIMARY VOTE FOR REPRESENTATIVES IN THE GENERAL ASSEMBLY—ALL PARTIES—APRIL 12, 1938—Continued

42d District

Counties.	Democratic.			Republican.	
	George J. Bauer.	A. B. Lager.	John M. Shultz.	R. J. Branson.	"Judge" Albert Manuel.
Clay	3,578½	2,026	1,679½	2,982½	236
Clinton	2,568½	12,175½	2,367½	2,680	265
Effingham	12,439	1,047½	1,618½	1,630	386
Marion	6,051	4,932	6,713	4,562	654
Total	24,637	20,181	12,378½	11,854½	1,541

43d District

Counties.	Democratic.					Republican.	
	Ray Simkins.	Jesse J. Fidler.	William H. Maley.	George Wilson.	Orville Dalton.	Reed F. Cutler.	James E. Davis.
Fulton	5,393½	11,033	3,036½	1,360	618½	10,057	3,772
Knox	13,208	384	8,200½	389½	844	9,153	13,545
Total	18,601½	11,417	11,237	1,749½	1,462½	19,210	17,317

44th District

Counties.	Democratic.			Republican.					
	Jos. H. Davis.	W. H. Owen.	A. A. Brands.	Elbert Waller.	Thos. J. Thornton.	W. J. McDonald.	Don E. Detrich.	W. Eugene Gladson.	Dr. Edward Bollinger.
Jackson	15,668½	2,300	2,615½	4,825½	2,815	6,673½	839	708½	346½
Monroe	888	184½	3,655	698½	1,012	342½	540½	291	1,586½
Perry	2,066	12,790	1,203½	1,657	396	382½	194½	1,731	107½
Randolph	4,496	5,691½	9,105	1,633	4,648½	354	1,567	260½	269
Washington	2,789	1,470½	2,060½	2,302	1,645	1,481½	2,246	658	753
Total	25,907½	22,436½	18,639½	11,116	10,516½	9,234	5,387	3,649	3,062½

45th District

Counties.	Democratic.							
	Andy O'Neill.	Paul G. Dixon.	J. P. "Cotton" Knox.	Byron "Bus" Hogan.	John J. Young.	Dean Sargent.	Robert E. Shields.	Howard Alverson.
Morgan	12,019	831	1,559	1,889	1,054	991	436	232½
Sangamon	26,164	17,100½	12,468½	6,039	2,975½	766	1,031½	1,124
Total	38,183	17,931½	14,027½	7,928	4,029½	1,757	1,467½	1,356½

PRIMARY VOTE FOR REPRESENTATIVES IN THE GENERAL ASSEMBLY—ALL PARTIES—APRIL 12, 1938—Continued

45th District—Concluded

Counties.	Republican.						
	Hugh Green.	William J. Lawler.	Edward W. Lartz.	Anne H. McDonald.	A. J. Barrett.	L. R. Lawson.	Geo. W. McHaney.
Morgan	10,190½	1,559½	531	160	235½	149½	68½
Sangamon	23,003	22,963½	18,744½	2,739	2,578	1,781	1,204
Total	33,193½	24,523	19,275½	2,899	2,813½	1,930½	1,272½

46th District

Counties.	Democratic.				Republican.	
	Clyde Lee.	Sidney Parker.	Hardy M. Swift.	Henry C. Watkins.	S. O. Dale.	D. Archie Whitlock.
Jasper	4,778½	2,657½	719½	1,732	2,021½	700
Jefferson	14,560	5,055	8,182½	440½	4,034	4,130
Richland	1,314½	874	227½	2,852½	1,881½	731½
Wayne	2,195	2,997½	1,361	1,377½	5,292½	889½
Total	22,848	11,584	10,490½	6,402½	13,229½	6,451

47th District

Counties.	Democratic.					Republican.			
	Lloyd (Curly) Harris.	Schaefer O'Neil.	Clyde O. Powell.	Armin Weiss.	Mrs. A. A. Anson.	I. H. Streeper, III.	Schuyler B. Vaughan.	Milton M. Mueller.	Roy Huff.
Bond	3,200	1,314	285	226½	190½	2,274	3,092	1,713½	187½
Madison	28,345½	20,223	9,167½	4,483½	3,599½	14,161	6,689	6,598½	2,421½
Total	31,545½	21,537	9,452½	4,710	3,790	16,435	9,781	8,312	2,609

48th District

Counties.	Democratic.					Republican.	
	F. Wood Lewis.	Lizzie Barnes.	John F. Hardy.	Charles Berlin.	Louis W. Goetzman.	Fred A. Reavill.	John R. Thompson.
Crawford	6,393	766½	895½	826½	154½	3,391	1,148
Edwards	1,485½	904	875½	66	62	3,735	2,133
Gallatin	1,119	1,226½	4,049½	362½	2,769½	812½	644½
Hardin	2,090	953	812	120½	596	1,940½	1,039
Lawrence	3,862½	923	960	3,595½	223	2,795	4,780½
Wabash	3,211	1,508	1,873½	584½	301½	2,174	1,718
White	2,690½	8,926	2,783½	343	843	1,508	746
Total	20,851½	15,207	12,249½	5,898½	4,949½	16,356	12,209

PRIMARY VOTE FOR REPRESENTATIVES IN THE GENERAL ASSEMBLY—ALL PARTIES—APRIL 12, 1938—Concluded

49th District—St. Clair County

Democratic—		Republican—	
Frank Holten	31,007	Calvin D. Johnson	12,383
J. L. "Jack" Wellinghoff	24,985	Louie F. Orr	4,839½
Eugene W. Kreitner	18,429	Walter W. Rogers	3,169
Grover Cleveland Borders	14,918½	A. S. J. Bush	1,068
Michael J. Sullivan	9,510		
Julius L. (Bud) Marshall	9,433½		
Eddie Nelson	5,999		

50th District

Counties.	Democratic.							
	Baker McAlpin.	J. Will Howell.	Rob't. E. (Bob) Blaylock.	Gordon Franklin.	James DeWitt.	Joe A. Hammond.	William L. Toler.	Charles L. Phifer.
Alexander	284	189½	2,290	150	7,348½	279½	376½	133
Franklin	14,872½	16,036½	2,938½	1,603	954	2,300	633½	1,405
Pulaski	378	737½	2,309½	630	1,126½	112	776½	64
Union	354	1,315	6,152½	412	2,685	5,479	324	92½
Williamson	6,698½	1,954½	6,310½	15,063½	806½	1,377	742	497
Total	22,587	20,233	20,001	17,858½	12,920½	9,547½	2,852½	2,194½

50th District—Concluded

Counties.	Republican.				
	I. A. (Jack) Palmer.	M. F. Browner.	Wallace A. Bandy.	J. Oliver Lowrance.	A. M. Burpo.
Alexander	640½	2,954	350	673	204
Franklin	7,254½	1,411	1,365½	460½	1,252½
Pulaski	423	4,031	358	647½	177½
Union	587	898	183	727½	101½
Williamson	6,887½	2,968	2,422½	1,594	1,070
Total	15,792½	12,262	4,679	4,102½	2,805½

51st District

Counties.	Democratic.			Republican.						
	Paul Powell.	John B. Maulding.	Alpheus Gustin.	Oral P. Tuttle.	Abner Field.	Claude L. Rew.	Rudy A. Gourley.	Frank P. Hunt.	W. J. Cooley.	Scattering.
Hamilton	6,621½	4,948	106	385½	287½	68	96½	4,078½	26½	--------
Johnson	6,226	683	28	1,401½	2,705½	487	2,683	135½	295½	--------
Massac	4,417	159	28	2,068	3,492	2,599	1,220	177½	161	1
Pope	2,411	343	32	1,625	3,189	462	481½	81½	292	--------
Saline	16,899	5,198	1,074	7,195½	2,885½	3,723	700	402½	1,699	--------
Total	36,574½	11,331	1,268	12,675½	12,559½	7,339	5,181	4,875½	2,474	1

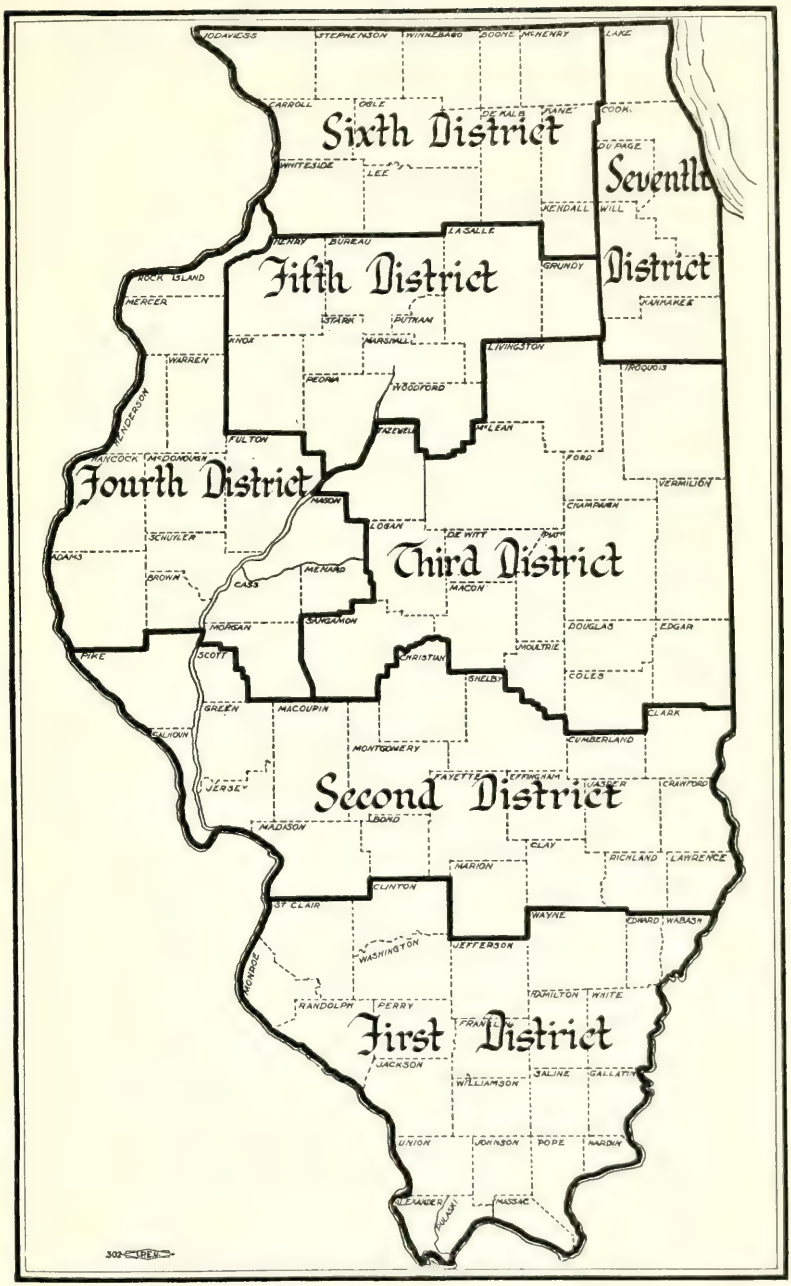

Supreme Court District Apportionment

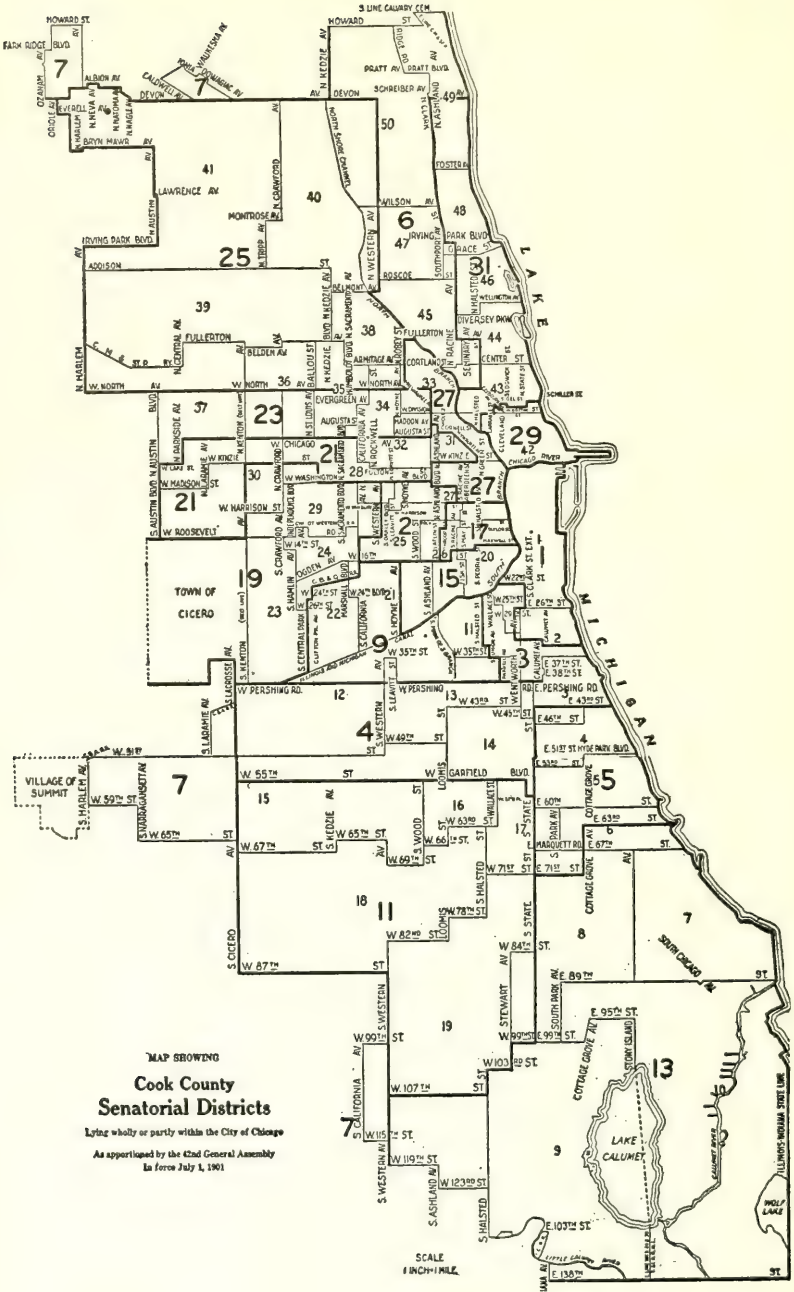
MAP SHOWING
Cook County
Senatorial Districts
Lying wholly or partly within the City of Chicago
As apportioned by the 42nd General Assembly
In force July 1, 1901
SCALE
1 INCH = 1 MILE
TOWN OF CICERO
VILLAGE OF SUMMIT
LAKE MICHIGAN
LAKE CALUMET
ILLINOIS-INDIANA STATE LINE

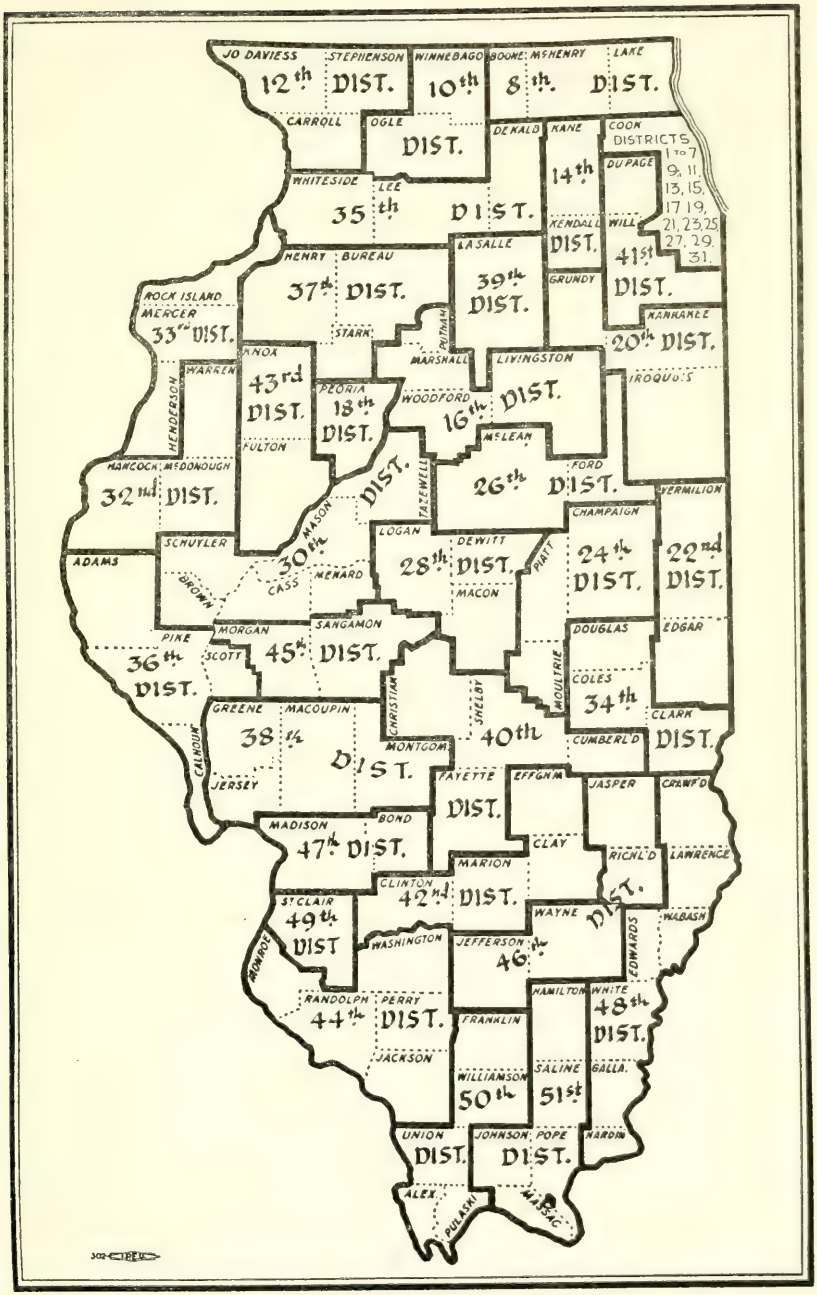

Senatorial Apportionment of Illinois

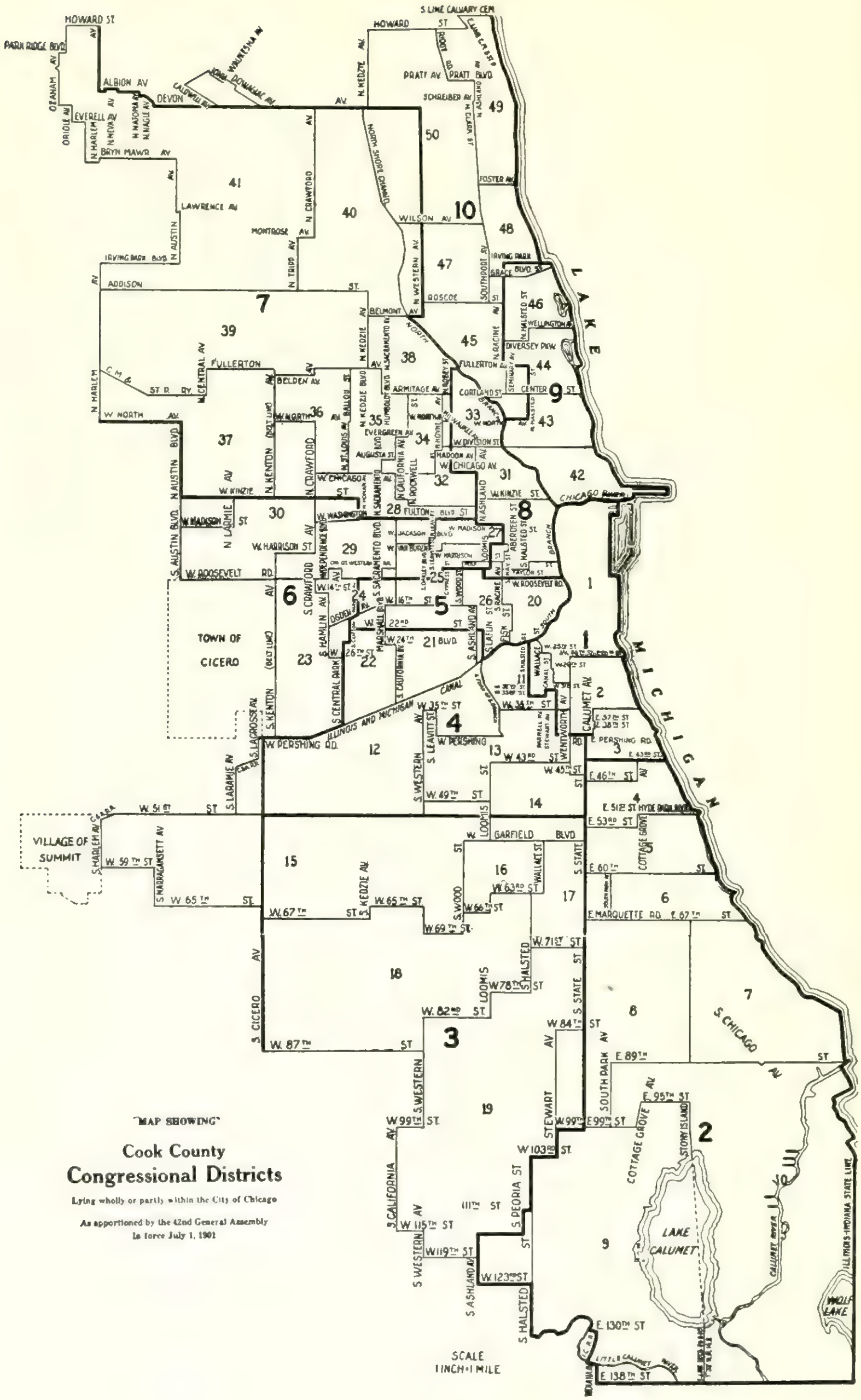

MAP SHOWING

Cook County

Congressional Districts

Lying wholly or partly within the City of Chicago

As apportioned by the 42nd General Assembly
In force July 1, 1901

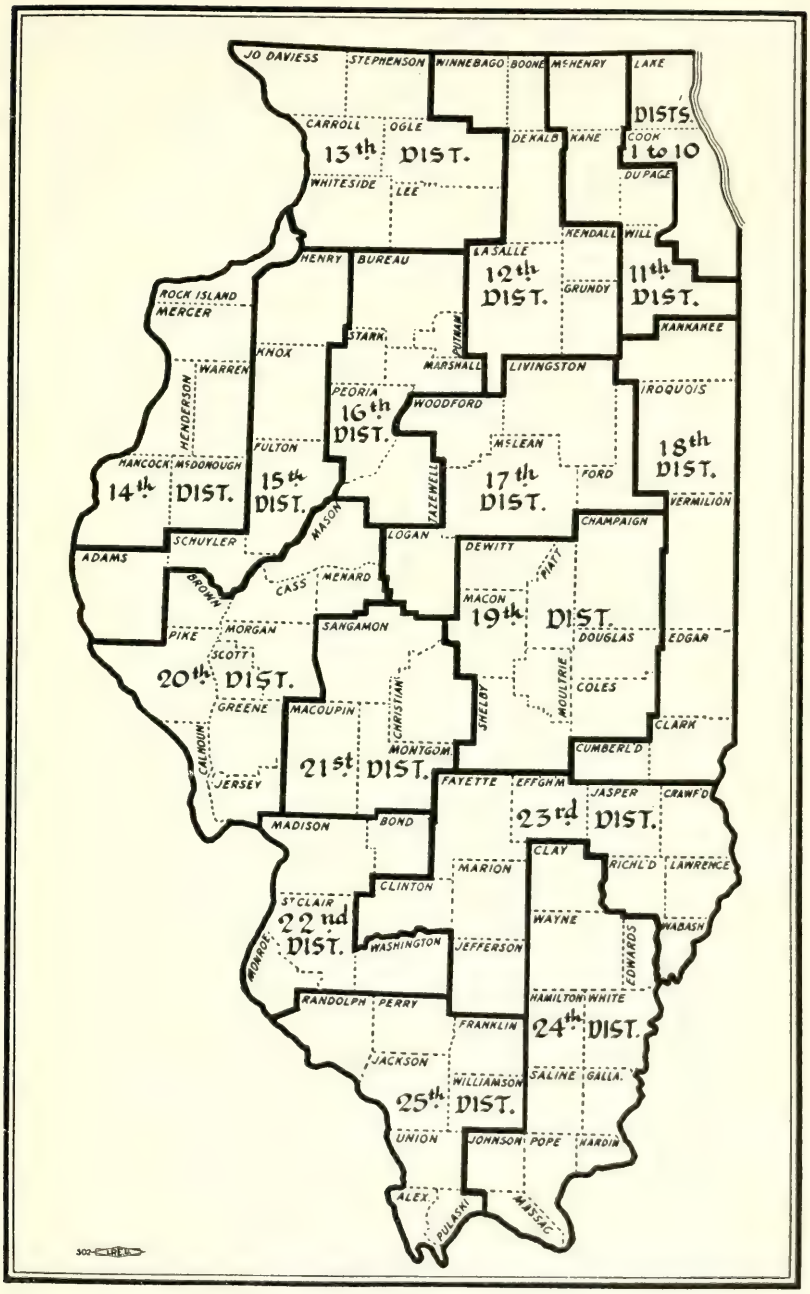

Congressional Apportionment of Illinois

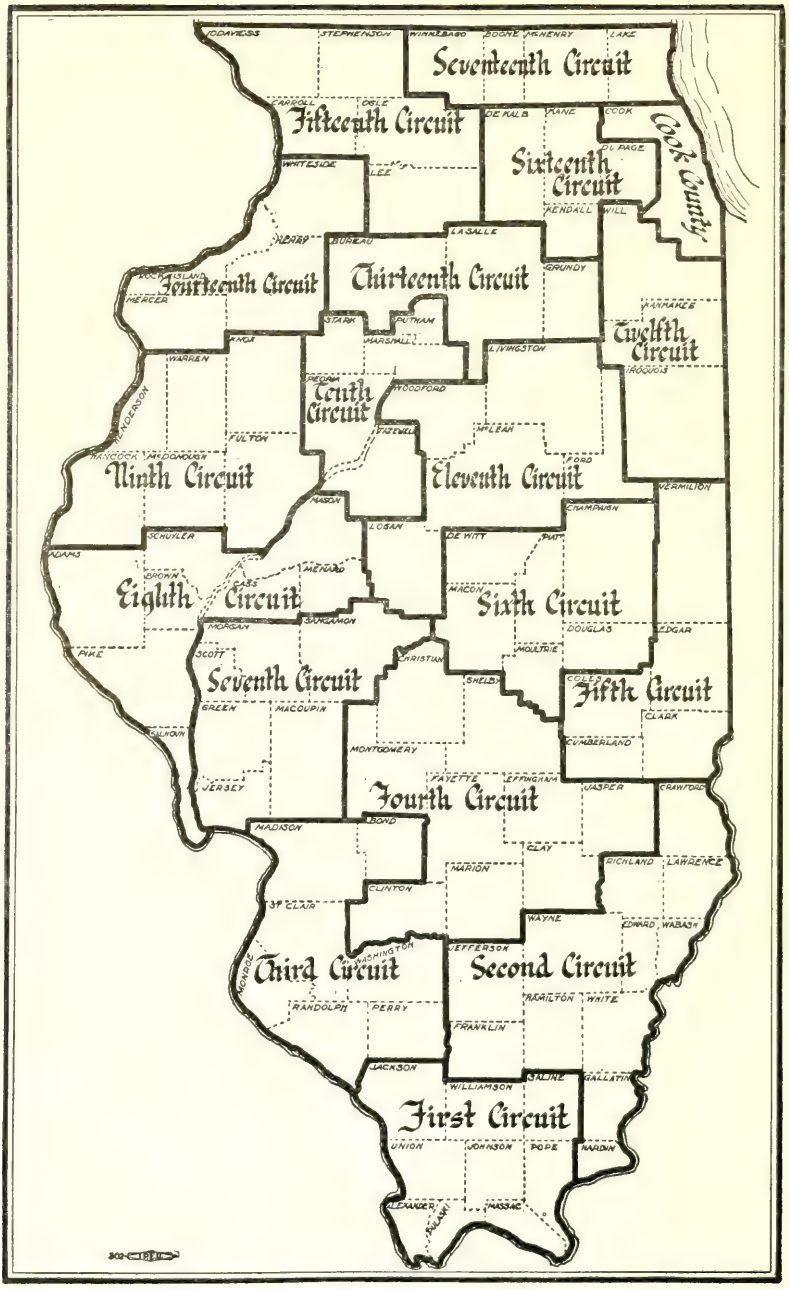

Circuit Court District Apportionment
(Seventeen Districts outside of Cook County)

BOUND BY
HNM